






<b>MVID Assessed Acres:</b>	3.63
<b>Parcel Total Deeded Acres:</b> <i>(per Okanogan County Assessor)</i>	3.87
<b>Non-Irrigable Acres:</b> <i>(as drawn on this map)</i>	0.84
<b>Estimated Irrigable Acres:</b> <i>(deeded acres less non-irrigable area)</i>	3.03



Approx. Subject Parcel Boundary



Non-Irrigable Acres



Other Tax Parcels  
(as approx. drawn by Okanogan County)



0 75 150 ft

1:1,800


Aerial photo from 2013 NAIP (USDA/FSA - Aerial Photography Field Office)

**ACORD, CODY and CELESTE**  
**Parcel: 332220163**  
 Methow Valley Irrigation District  
 Irrigable and Assessed Acreage as of October, 2015  
 Map Produced on 11/6/2015 by Aspect Consulting, LLC

**NOTES:**  
 (1) Delineated irrigable area, as drawn on this map, was determined by MVID with technical assistance from the Bureau of Reclamation. Ultimately, MVID (not BOR) is responsible for the final assessment of irrigable acres on a parcel-by-parcel basis.  
 (2) Underlying parcel/tax lot information presented on this map is based on GIS data made available by the Okanogan County Assessor's office. These lines are presented for informational purposes and do not represent legal, surveyed property boundaries, as such. Where possible, MVID has attempted to rectify errors and omissions in the County's GIS parcel database, but makes no warranty that these fixes are complete or fully-accurate themselves. **ALL DATA IS EXPRESSLY PROVIDED "AS IS" AND "WITH ALL FAULTS"**. Please contact MVID to correct any notable issues with your parcel data, as presented on this map.  
 (3) Okanogan County shall not be liable for damages of any kind, including lost profits, lost savings or any other incidental or consequential damages relating to the providing of the data or the use of it. The Map User shall have no remedy at law or equity against the County in case the data provided is inaccurate, incomplete or otherwise defective in any way. Okanogan County is providing this information in good faith and shall be held harmless for any liability incurred. All digital map information is intended as a general geographic representation and should not be used for precise measurements or calculations.



2013 NAIP (USDA/FSA - Aerial Photography Field Office) | Date: 11/19/2013 | User: MVID | Map Date: 11/19/2013

<p><b>MVID Assessed Acres:</b> 0.23</p> <p><b>Parcel Total Deeded Acres:</b> 0.23 <i>(per Okanogan County Assessor)</i></p> <p><b>Non-Irrigable Acres:</b> 0.06 <i>(as drawn on this map)</i></p> <p><b>Estimated Irrigable Acres:</b> 0.17 <i>(deeded acres less non-irrigable area)</i></p>	<p> Approx. Subject Parcel Boundary</p> <p> Non-Irrigable Acres</p> <p> Other Tax Parcels <i>(as approx. drawn by Okanogan County)</i></p>	<p>0      25      50 ft</p> <p>1:600</p> <p><i>Aerial photo from 2013 NAIP (USDA/FSA - Aerial Photography Field Office)</i></p>
---	---	---

**ADAMS, JEANINE**

**Parcel: 2730110000**

Methow Valley Irrigation District

Irrigable and Assessed Acreage as of October, 2015

*Map Produced on 11/6/2015 by Aspect Consulting, LLC*

**NOTES:**




(1) Delineated irrigable area, as drawn on this map, was determined by MVID with technical assistance from the Bureau of Reclamation. Ultimately, MVID (not BOR) is responsible for the final assessment of irrigable acres on a parcel-by-parcel basis.

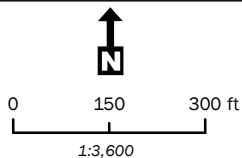
(2) Underlying parcel/tax lot information presented on this map is based on GIS data made available by the Okanogan County Assessor's office. These lines are presented for informational purposes and do not represent legal, surveyed property boundaries, as such. Where possible, MVID has attempted to rectify errors and omissions in the County's GIS parcel database, but makes no warranty that these fixes are complete or fully-accurate themselves. **ALL DATA IS EXPRESSLY PROVIDED "AS IS" AND "WITH ALL FAULTS"**. Please contact MVID to correct any notable issues with your parcel data, as presented on this map.

(3) Okanogan County shall not be liable for damages of any kind, including lost profits, lost savings or any other incidental or consequential damages relating to the providing of the data or the use of it. The Map User shall have no remedy at law or equity against the County in case the data provided is inaccurate, incomplete or otherwise defective in any way. Okanogan County is providing this information in good faith and shall be held harmless for any liability incurred. All digital map information is intended as a general geographic representation and should not be used for precise measurements or calculations.



**MVID Assessed Acres:** 9.50  
**Parcel Total Deeded Acres:** 9.50  
*(per Okanogan County Assessor)*  
**Non-Irrigable Acres:** 2.28  
*(as drawn on this map)*  
**Estimated Irrigable Acres:** 7.22  
*(deeded acres less non-irrigable area)*

-  Approx. Subject Parcel Boundary
-  Non-Irrigable Acres
-  Other Tax Parcels  
 (as approx. drawn by Okanogan County)



*Aerial photo from 2013 NAIP (USDA/FSA - Aerial Photography Field Office)*

**AMDAL, HELGA**  
**Parcel: 5130180000**  
 Methow Valley Irrigation District  
 Irrigable and Assessed Acreage as of October, 2015




*Map Produced on 11/6/2015 by Aspect Consulting, LLC*


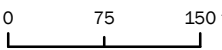
**NOTES:**

- (1) Delineated irrigable area, as drawn on this map, was determined by MVID with technical assistance from the Bureau of Reclamation. Ultimately, MVID (not BOR) is responsible for the final assessment of irrigable acres on a parcel-by-parcel basis.
- (2) Underlying parcel/tax lot information presented on this map is based on GIS data made available by the Okanogan County Assessor's office. These lines are presented for informational purposes and do not represent legal, surveyed property boundaries, as such. Where possible, MVID has attempted to rectify errors and omissions in the County's GIS parcel database, but makes no warranty that these fixes are complete or fully-accurate themselves. **ALL DATA IS EXPRESSLY PROVIDED "AS IS" AND "WITH ALL FAULTS"**. Please contact MVID to correct any notable issues with your parcel data, as presented on this map.
- (3) Okanogan County shall not be liable for damages of any kind, including lost profits, lost savings or any other incidental or consequential damages relating to the providing of the data or the use of it. The Map User shall have no remedy at law or equity against the County in case the data provided is inaccurate, incomplete or otherwise defective in any way. Okanogan County is providing this information in good faith and shall be held harmless for any liability incurred. All digital map information is intended as a general geographic representation and should not be used for precise measurements or calculations.



**MVID Assessed Acres:** 6.99  
**Parcel Total Deeded Acres:** 6.99  
*(per Okanogan County Assessor)*  
**Non-Irrigable Acres:** 0.62  
*(as drawn on this map)*  
**Estimated Irrigable Acres:** 6.37  
*(deeded acres less non-irrigable area)*

 Approx. Subject Parcel Boundary  
 Non-Irrigable Acres  
 Other Tax Parcels  
*(as approx. drawn by Okanogan County)*

  
  
 1:1,800  
*Aerial photo from 2013 NAIP (USDA/FSA - Aerial Photography Field Office)*

**AMDAL, HELGA**  
**Parcel: 5130190000**  
 Methow Valley Irrigation District  
 Irrigable and Assessed Acreage as of October, 2015  
 Map Produced on 11/6/2015 by Aspect Consulting, LLC

**NOTES:**  
 (1) Delineated irrigable area, as drawn on this map, was determined by MVID with technical assistance from the Bureau of Reclamation. Ultimately, MVID (not BOR) is responsible for the final assessment of irrigable acres on a parcel-by-parcel basis.  
 (2) Underlying parcel/tax lot information presented on this map is based on GIS data made available by the Okanogan County Assessor's office. These lines are presented for informational purposes and do not represent legal, surveyed property boundaries, as such. Where possible, MVID has attempted to rectify errors and omissions in the County's GIS parcel database, but makes no warranty that these fixes are complete or fully-accurate themselves. **ALL DATA IS EXPRESSLY PROVIDED "AS IS" AND "WITH ALL FAULTS"**. Please contact MVID to correct any notable issues with your parcel data, as presented on this map.  
 (3) Okanogan County shall not be liable for damages of any kind, including lost profits, lost savings or any other incidental or consequential damages relating to the providing of the data or the use of it. The Map User shall have no remedy at law or equity against the County in case the data provided is inaccurate, incomplete or otherwise defective in any way. Okanogan County is providing this information in good faith and shall be held harmless for any liability incurred. All digital map information is intended as a general geographic representation and should not be used for precise measurements or calculations.



**MVID Assessed Acres:** 1.01  
**Parcel Total Deeded Acres:** 1.10  
*(per Okanogan County Assessor)*  
**Non-Irrigable Acres:** 0.42  
*(as drawn on this map)*  
**Estimated Irrigable Acres:** 0.68  
*(deeded acres less non-irrigable area)*

 Approx. Subject Parcel Boundary  
 Non-Irrigable Acres  
 Other Tax Parcels  
*(as approx. drawn by Okanogan County)*





  
  
 1:600  
*Aerial photo from 2013 NAIP (USDA/FSA - Aerial Photography Field Office)*

**ASPEN INVESTMENTS**  
**Parcel: 3322170403**  
 Methow Valley Irrigation District  
 Irrigable and Assessed Acreage as of October, 2015  
*Map Produced on 11/6/2015 by Aspect Consulting, LLC*

**NOTES:**  
 (1) Delineated irrigable area, as drawn on this map, was determined by MVID with technical assistance from the Bureau of Reclamation. Ultimately, MVID (not BOR) is responsible for the final assessment of irrigable acres on a parcel-by-parcel basis.  
 (2) Underlying parcel/tax lot information presented on this map is based on GIS data made available by the Okanogan County Assessor's office. These lines are presented for informational purposes and do not represent legal, surveyed property boundaries, as such. Where possible, MVID has attempted to rectify errors and omissions in the County's GIS parcel database, but makes no warranty that these fixes are complete or fully-accurate themselves. **ALL DATA IS EXPRESSLY PROVIDED "AS IS" AND "WITH ALL FAULTS"**. Please contact MVID to correct any notable issues with your parcel data, as presented on this map.  
 (3) Okanogan County shall not be liable for damages of any kind, including lost profits, lost savings or any other incidental or consequential damages relating to the providing of the data or the use of it. The Map User shall have no remedy at law or equity against the County in case the data provided is inaccurate, incomplete or otherwise defective in any way. Okanogan County is providing this information in good faith and shall be held harmless for any liability incurred. All digital map information is intended as a general geographic representation and should not be used for precise measurements or calculations.



11/16/2015 11:58:00 AM 11/16/2015 11:58:00 AM 11/16/2015 11:58:00 AM 11/16/2015 11:58:00 AM 11/16/2015 11:58:00 AM 11/16/2015 11:58:00 AM 11/16/2015 11:58:00 AM 11/16/2015 11:58:00 AM 11/16/2015 11:58:00 AM 11/16/2015 11:58:00 AM

<p><b>MVID Assessed Acres:</b> 1.00</p> <p><b>Parcel Total Deeded Acres:</b> 2.00 <i>(per Okanogan County Assessor)</i></p> <p><b>Non-Irrigable Acres:</b> 0.38 <i>(as drawn on this map)</i></p> <p><b>Estimated Irrigable Acres:</b> 1.62 <i>(deeded acres less non-irrigable area)</i></p>	<p> Approx. Subject Parcel Boundary</p> <p> Non-Irrigable Acres</p> <p> Other Tax Parcels <i>(as approx. drawn by Okanogan County)</i></p>	<p></p> <p>0      25      50 ft</p> <p>1:600</p> <p><i>Aerial photo from 2013 NAIP (USDA/FSA - Aerial Photography Field Office)</i></p>
---	---	--

**ASPEN INVESTMENTS**

**Parcel: 8800720100**

Methow Valley Irrigation District  
Irrigable and Assessed Acreage as of October, 2015

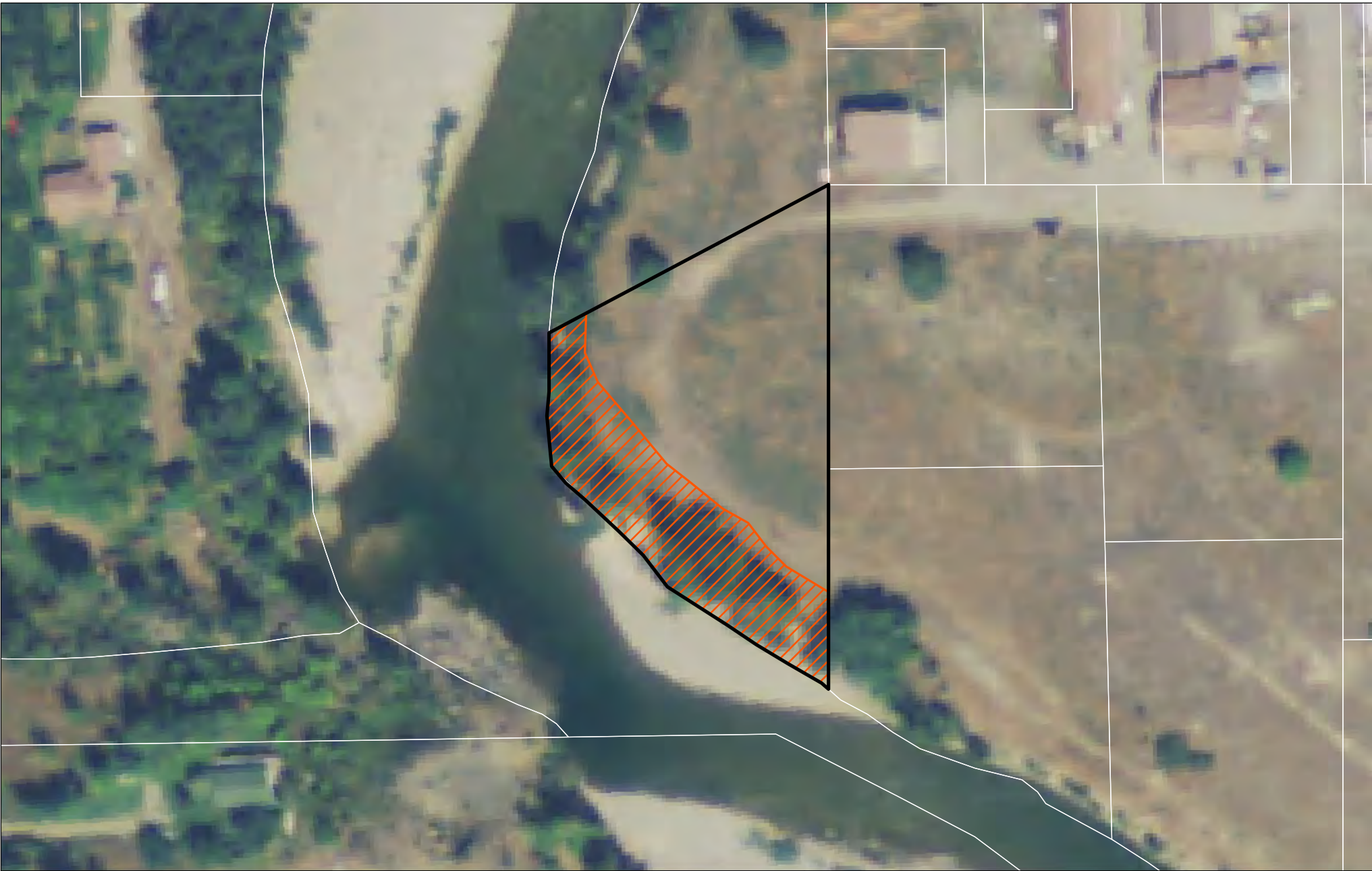
*Map Produced on 11/6/2015 by Aspect Consulting, LLC*

**NOTES:**


(1) Delineated irrigable area, as drawn on this map, was determined by MVID with technical assistance from the Bureau of Reclamation. Ultimately, MVID (not BOR) is responsible for the final assessment of irrigable acres on a parcel-by-parcel basis.

(2) Underlying parcel/tax lot information presented on this map is based on GIS data made available by the Okanogan County Assessor's office. These lines are presented for informational purposes and do not represent legal, surveyed property boundaries, as such. Where possible, MVID has attempted to rectify errors and omissions in the County's GIS parcel database, but makes no warranty that these fixes are complete or fully-accurate themselves. **ALL DATA IS EXPRESSLY PROVIDED "AS IS" AND "WITH ALL FAULTS"**. Please contact MVID to correct any notable issues with your parcel data, as presented on this map.

(3) Okanogan County shall not be liable for damages of any kind, including lost profits, lost savings or any other incidental or consequential damages relating to the providing of the data or the use of it. The Map User shall have no remedy at law or equity against the County in case the data provided is inaccurate, incomplete or otherwise defective in any way. Okanogan County is providing this information in good faith and shall be held harmless for any liability incurred. All digital map information is intended as a general geographic representation and should not be used for precise measurements or calculations.



2013 NAIP (USDA/FSA - Aerial Photography Field Office) | Coordinates: 47°58'30.00"N 122°00'00.00"W | Date: 11/6/2015 | User: MVID | Map Date: 11/6/2015





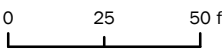
<b>MVID Assessed Acres:</b> 1.00	 Approx. Subject Parcel Boundary	  0 50 100 ft 1:1,200
<b>Parcel Total Deeded Acres:</b> 2.04 <i>(per Okanogan County Assessor)</i>	 Non-Irrigable Acres	
<b>Non-Irrigable Acres:</b> 0.46 <i>(as drawn on this map)</i>	 Other Tax Parcels <i>(as approx. drawn by Okanogan County)</i>	
<b>Estimated Irrigable Acres:</b> 1.58 <i>(deeded acres less non-irrigable area)</i>	<i>Aerial photo from 2013 NAIP (USDA/FSA - Aerial Photography Field Office)</i>	

**ASPEN INVESTMENTS**  
**Parcel: 8800720200**  
 Methow Valley Irrigation District  
 Irrigable and Assessed Acreage as of October, 2015  
 Map Produced on 11/6/2015 by Aspect Consulting, LLC

**NOTES:**  
 (1) Delineated irrigable area, as drawn on this map, was determined by MVID with technical assistance from the Bureau of Reclamation. Ultimately, MVID (not BOR) is responsible for the final assessment of irrigable acres on a parcel-by-parcel basis.  
 (2) Underlying parcel/tax lot information presented on this map is based on GIS data made available by the Okanogan County Assessor's office. These lines are presented for informational purposes and do not represent legal, surveyed property boundaries, as such. Where possible, MVID has attempted to rectify errors and omissions in the County's GIS parcel database, but makes no warranty that these fixes are complete or fully-accurate themselves. **ALL DATA IS EXPRESSLY PROVIDED "AS IS" AND "WITH ALL FAULTS"**. Please contact MVID to correct any notable issues with your parcel data, as presented on this map.  
 (3) Okanogan County shall not be liable for damages of any kind, including lost profits, lost savings or any other incidental or consequential damages relating to the providing of the data or the use of it. The Map User shall have no remedy at law or equity against the County in case the data provided is inaccurate, incomplete or otherwise defective in any way. Okanogan County is providing this information in good faith and shall be held harmless for any liability incurred. All digital map information is intended as a general geographic representation and should not be used for precise measurements or calculations.



2013 NAIP (USDA/FSA - Aerial Photography Field Office) | Coordinates: 47.811111, -120.111111 | Date: 11/6/2015 | User: MVID | Map Date: 11/6/2015

<b>MVID Assessed Acres:</b> 0.50	 Approx. Subject Parcel Boundary  Non-Irrigable Acres  Other Tax Parcels <small>(as approx. drawn by Okanogan County)</small>	  1:600
<b>Parcel Total Deeded Acres:</b> 1.00 <small>(per Okanogan County Assessor)</small>		
<b>Non-Irrigable Acres:</b> 0.00 <small>(as drawn on this map)</small>		
<b>Estimated Irrigable Acres:</b> 1.00 <small>(deeded acres less non-irrigable area)</small>	<i>Aerial photo from 2013 NAIP (USDA/FSA - Aerial Photography Field Office)</i>	

**ASPEN INVESTMENTS**  
**Parcel: 8800720300**  
 Methow Valley Irrigation District  
 Irrigable and Assessed Acreage as of October, 2015  
 Map Produced on 11/6/2015 by Aspect Consulting, LLC

**NOTES:**  
 (1) Delineated irrigable area, as drawn on this map, was determined by MVID with technical assistance from the Bureau of Reclamation. Ultimately, MVID (not BOR) is responsible for the final assessment of irrigable acres on a parcel-by-parcel basis.  
 (2) Underlying parcel/tax lot information presented on this map is based on GIS data made available by the Okanogan County Assessor's office. These lines are presented for informational purposes and do not represent legal, surveyed property boundaries, as such. Where possible, MVID has attempted to rectify errors and omissions in the County's GIS parcel database, but makes no warranty that these fixes are complete or fully-accurate themselves. **ALL DATA IS EXPRESSLY PROVIDED "AS IS" AND "WITH ALL FAULTS"**. Please contact MVID to correct any notable issues with your parcel data, as presented on this map.  
 (3) Okanogan County shall not be liable for damages of any kind, including lost profits, lost savings or any other incidental or consequential damages relating to the providing of the data or the use of it. The Map User shall have no remedy at law or equity against the County in case the data provided is inaccurate, incomplete or otherwise defective in any way. Okanogan County is providing this information in good faith and shall be held harmless for any liability incurred. All digital map information is intended as a general geographic representation and should not be used for precise measurements or calculations.





2013 NAIP (USDA/FSA - Aerial Photography Field Office) | Coordinates: 47°58'30.00"N 120°13'00.00"W | Date: 11/6/2015 | User: MVID | Map Date: 11/6/2015


<p><b>MVID Assessed Acres:</b> 0.50</p> <p><b>Parcel Total Deeded Acres:</b> 1.46 <i>(per Okanogan County Assessor)</i></p> <p><b>Non-Irrigable Acres:</b> 0.23 <i>(as drawn on this map)</i></p> <p><b>Estimated Irrigable Acres:</b> 1.23 <i>(deeded acres less non-irrigable area)</i></p>	<p> Approx. Subject Parcel Boundary</p> <p> Non-Irrigable Acres</p> <p> Other Tax Parcels <i>(as approx. drawn by Okanogan County)</i></p>	<p>0      25      50 ft</p> <p>1:600</p> <p><i>Aerial photo from 2013 NAIP (USDA/FSA - Aerial Photography Field Office)</i></p>	<p><b>ASPEN INVESTMENTS</b></p> <p><b>Parcel: 8800720400</b></p> <p>Methow Valley Irrigation District</p> <p>Irrigable and Assessed Acreage as of October, 2015</p> <p><i>Map Produced on 11/6/2015 by Aspect Consulting, LLC</i></p>
---	--	---	---

**NOTES:**

(1) Delineated irrigable area, as drawn on this map, was determined by MVID with technical assistance from the Bureau of Reclamation. Ultimately, MVID (not BOR) is responsible for the final assessment of irrigable acres on a parcel-by-parcel basis.



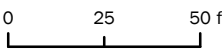


(2) Underlying parcel/tax lot information presented on this map is based on GIS data made available by the Okanogan County Assessor's office. These lines are presented for informational purposes and do not represent legal, surveyed property boundaries, as such. Where possible, MVID has attempted to rectify errors and omissions in the County's GIS parcel database, but makes no warranty that these fixes are complete or fully-accurate themselves. **ALL DATA IS EXPRESSLY PROVIDED "AS IS" AND "WITH ALL FAULTS"**. Please contact MVID to correct any notable issues with your parcel data, as presented on this map.

(3) Okanogan County shall not be liable for damages of any kind, including lost profits, lost savings or any other incidental or consequential damages relating to the providing of the data or the use of it. The Map User shall have no remedy at law or equity against the County in case the data provided is inaccurate, incomplete or otherwise defective in any way. Okanogan County is providing this information in good faith and shall be held harmless for any liability incurred. All digital map information is intended as a general geographic representation and should not be used for precise measurements or calculations.



2013 NAIP (USDA/FSA - Aerial Photography Field Office) | Coordinate System: NAD 83 | Date: 11/6/2015 | User: mvid | Map Date: 11/6/2015

**MVID Assessed Acres:** 0.50  
**Parcel Total Deeded Acres:** 1.18  
*(per Okanogan County Assessor)*  
**Non-Irrigable Acres:** 0.00  
*(as drawn on this map)*  
**Estimated Irrigable Acres:** 1.18  
*(deeded acres less non-irrigable area)*

	Approx. Subject Parcel Boundary	  1:600
	Non-Irrigable Acres	
	Other Tax Parcels <i>(as approx. drawn by Okanogan County)</i>	




Aerial photo from 2013 NAIP (USDA/FSA - Aerial Photography Field Office)

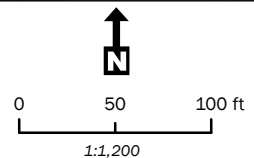
**ASPEN INVESTMENTS**  
**Parcel: 8800730100**  
 Methow Valley Irrigation District  
 Irrigable and Assessed Acreage as of October, 2015  
 Map Produced on 11/6/2015 by Aspect Consulting, LLC

**NOTES:**  
 (1) Delineated irrigable area, as drawn on this map, was determined by MVID with technical assistance from the Bureau of Reclamation. Ultimately, MVID (not BOR) is responsible for the final assessment of irrigable acres on a parcel-by-parcel basis.  
 (2) Underlying parcel/tax lot information presented on this map is based on GIS data made available by the Okanogan County Assessor's office. These lines are presented for informational purposes and do not represent legal, surveyed property boundaries, as such. Where possible, MVID has attempted to rectify errors and omissions in the County's GIS parcel database, but makes no warranty that these fixes are complete or fully-accurate themselves. **ALL DATA IS EXPRESSLY PROVIDED "AS IS" AND "WITH ALL FAULTS"**. Please contact MVID to correct any notable issues with your parcel data, as presented on this map.  
 (3) Okanogan County shall not be liable for damages of any kind, including lost profits, lost savings or any other incidental or consequential damages relating to the providing of the data or the use of it. The Map User shall have no remedy at law or equity against the County in case the data provided is inaccurate, incomplete or otherwise defective in any way. Okanogan County is providing this information in good faith and shall be held harmless for any liability incurred. All digital map information is intended as a general geographic representation and should not be used for precise measurements or calculations.



**MVID Assessed Acres:** 0.50  
**Parcel Total Deeded Acres:** 1.65  
*(per Okanogan County Assessor)*  
**Non-Irrigable Acres:** 0.19  
*(as drawn on this map)*  
**Estimated Irrigable Acres:** 1.46  
*(deeded acres less non-irrigable area)*

-  Approx. Subject Parcel Boundary
-  Non-Irrigable Acres
-  Other Tax Parcels  
 (as approx. drawn by Okanogan County)



*Aerial photo from 2013 NAIP (USDA/FSA - Aerial Photography Field Office)*

**ASPEN INVESTMENTS**  
**Parcel: 8800730200**  
 Methow Valley Irrigation District  
 Irrigable and Assessed Acreage as of October, 2015




*Map Produced on 11/6/2015 by Aspect Consulting, LLC*


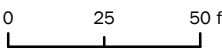
**NOTES:**  
 (1) Delineated irrigable area, as drawn on this map, was determined by MVID with technical assistance from the Bureau of Reclamation. Ultimately, MVID (not BOR) is responsible for the final assessment of irrigable acres on a parcel-by-parcel basis.  
 (2) Underlying parcel/tax lot information presented on this map is based on GIS data made available by the Okanogan County Assessor's office. These lines are presented for informational purposes and do not represent legal, surveyed property boundaries, as such. Where possible, MVID has attempted to rectify errors and omissions in the County's GIS parcel database, but makes no warranty that these fixes are complete or fully-accurate themselves. **ALL DATA IS EXPRESSLY PROVIDED "AS IS" AND "WITH ALL FAULTS"**. Please contact MVID to correct any notable issues with your parcel data, as presented on this map.  
 (3) Okanogan County shall not be liable for damages of any kind, including lost profits, lost savings or any other incidental or consequential damages relating to the providing of the data or the use of it. The Map User shall have no remedy at law or equity against the County in case the data provided is inaccurate, incomplete or otherwise defective in any way. Okanogan County is providing this information in good faith and shall be held harmless for any liability incurred. All digital map information is intended as a general geographic representation and should not be used for precise measurements or calculations.



11/16/2015 11:00:00 AM 11/16/2015 11:00:00 AM 11/16/2015 11:00:00 AM 11/16/2015 11:00:00 AM 11/16/2015 11:00:00 AM 11/16/2015 11:00:00 AM 11/16/2015 11:00:00 AM 11/16/2015 11:00:00 AM 11/16/2015 11:00:00 AM 11/16/2015 11:00:00 AM

**MVID Assessed Acres:** 1.22  
**Parcel Total Deeded Acres:** 2.01  
*(per Okanogan County Assessor)*  
**Non-Irrigable Acres:** 0.00  
*(as drawn on this map)*  
**Estimated Irrigable Acres:** 2.01  
*(deeded acres less non-irrigable area)*

 **Approx. Subject Parcel Boundary**  
 **Non-Irrigable Acres**  
 **Other Tax Parcels**  
*(as approx. drawn by Okanogan County)*




  
  
 1:600  
*Aerial photo from 2013 NAIP (USDA/FSA - Aerial Photography Field Office)*


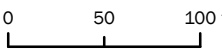
**ASPEN INVESTMENTS**  
**Parcel: 8800730300**  
 Methow Valley Irrigation District  
 Irrigable and Assessed Acreage as of October, 2015  
 Map Produced on 11/6/2015 by Aspect Consulting, LLC

**NOTES:**  
 (1) Delineated irrigable area, as drawn on this map, was determined by MVID with technical assistance from the Bureau of Reclamation. Ultimately, MVID (not BOR) is responsible for the final assessment of irrigable acres on a parcel-by-parcel basis.  
 (2) Underlying parcel/tax lot information presented on this map is based on GIS data made available by the Okanogan County Assessor's office. These lines are presented for informational purposes and do not represent legal, surveyed property boundaries, as such. Where possible, MVID has attempted to rectify errors and omissions in the County's GIS parcel database, but makes no warranty that these fixes are complete or fully-accurate themselves. **ALL DATA IS EXPRESSLY PROVIDED "AS IS" AND "WITH ALL FAULTS"**. Please contact MVID to correct any notable issues with your parcel data, as presented on this map.  
 (3) Okanogan County shall not be liable for damages of any kind, including lost profits, lost savings or any other incidental or consequential damages relating to the providing of the data or the use of it. The Map User shall have no remedy at law or equity against the County in case the data provided is inaccurate, incomplete or otherwise defective in any way. Okanogan County is providing this information in good faith and shall be held harmless for any liability incurred. All digital map information is intended as a general geographic representation and should not be used for precise measurements or calculations.



**MVID Assessed Acres:** 0.50  
**Parcel Total Deeded Acres:** 2.71  
*(per Okanogan County Assessor)*  
**Non-Irrigable Acres:** 0.31  
*(as drawn on this map)*  
**Estimated Irrigable Acres:** 2.40  
*(deeded acres less non-irrigable area)*

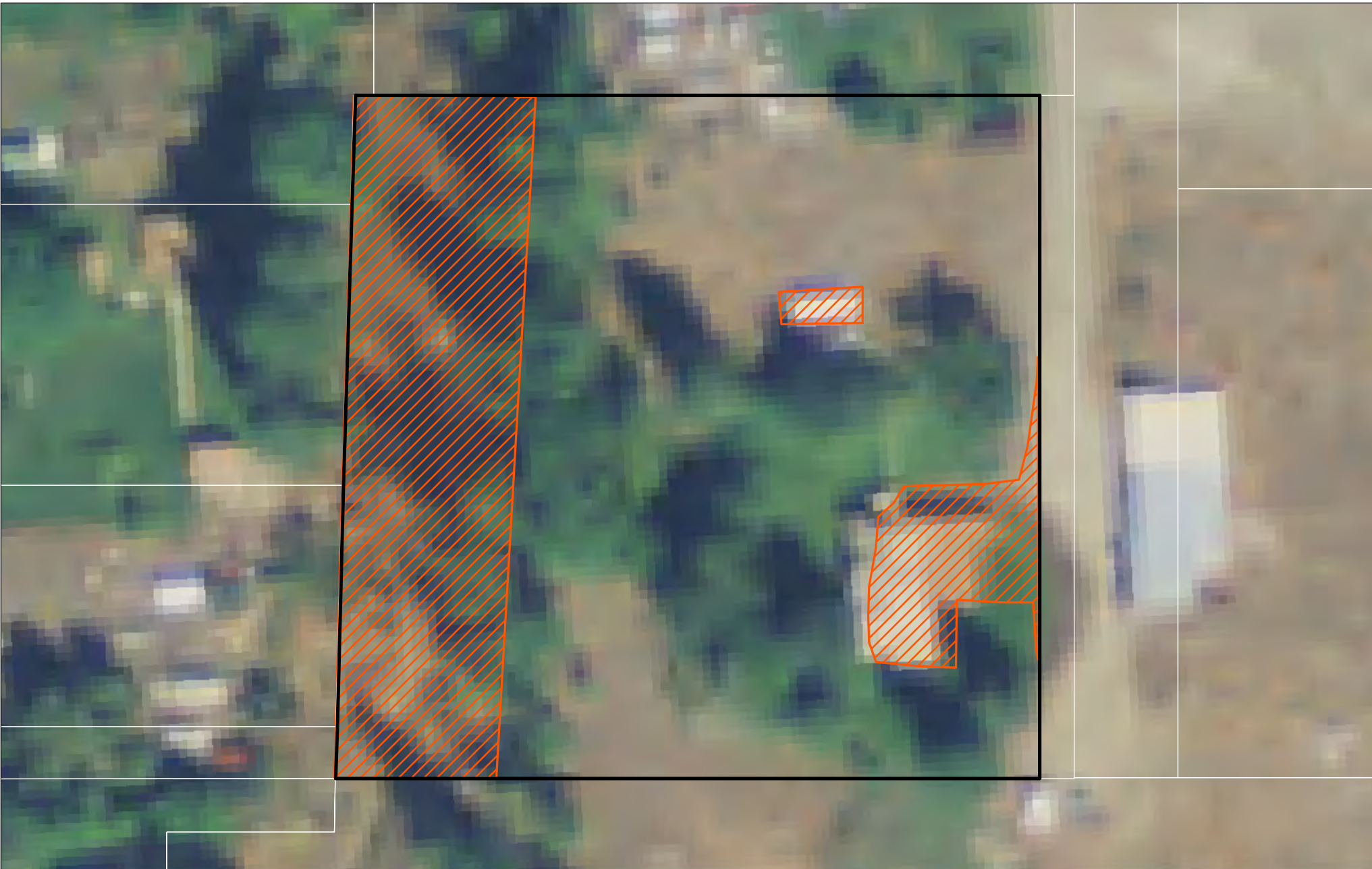
 Approx. Subject Parcel Boundary  
 Non-Irrigable Acres  
 Other Tax Parcels  
*(as approx. drawn by Okanogan County)*

  
  
 1:1,200




*Aerial photo from 2013 NAIP (USDA/FSA - Aerial Photography Field Office)*


**ASPEN INVESTMENTS**  
**Parcel: 8800730400**  
 Methow Valley Irrigation District  
 Irrigable and Assessed Acreage as of October, 2015  
 Map Produced on 11/6/2015 by Aspect Consulting, LLC

**NOTES:**  
 (1) Delineated irrigable area, as drawn on this map, was determined by MVID with technical assistance from the Bureau of Reclamation. Ultimately, MVID (not BOR) is responsible for the final assessment of irrigable acres on a parcel-by-parcel basis.  
 (2) Underlying parcel/tax lot information presented on this map is based on GIS data made available by the Okanogan County Assessor's office. These lines are presented for informational purposes and do not represent legal, surveyed property boundaries, as such. Where possible, MVID has attempted to rectify errors and omissions in the County's GIS parcel database, but makes no warranty that these fixes are complete or fully-accurate themselves. **ALL DATA IS EXPRESSLY PROVIDED "AS IS" AND "WITH ALL FAULTS"**. Please contact MVID to correct any notable issues with your parcel data, as presented on this map.  
 (3) Okanogan County shall not be liable for damages of any kind, including lost profits, lost savings or any other incidental or consequential damages relating to the providing of the data or the use of it. The Map User shall have no remedy at law or equity against the County in case the data provided is inaccurate, incomplete or otherwise defective in any way. Okanogan County is providing this information in good faith and shall be held harmless for any liability incurred. All digital map information is intended as a general geographic representation and should not be used for precise measurements or calculations.



**MVID Assessed Acres:** 1.62  
**Parcel Total Deeded Acres:** 1.62  
*(per Okanogan County Assessor)*  
**Non-Irrigable Acres:** 0.49  
*(as drawn on this map)*  
**Estimated Irrigable Acres:** 1.13  
*(deeded acres less non-irrigable area)*

 **Approx. Subject Parcel Boundary**  
 **Non-Irrigable Acres**  
 **Other Tax Parcels**  
*(as approx. drawn by Okanogan County)*

  
  
 1:600  
*Aerial photo from 2013 NAIP (USDA/FSA - Aerial Photography Field Office)*




**AYERS, BRUCE and AYERS, LARRY**  
**Parcel: 3322160097**  
 Methow Valley Irrigation District  
 Irrigable and Assessed Acreage as of October, 2015  
 Map Produced on 11/6/2015 by Aspect Consulting, LLC


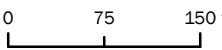
**NOTES:**  
 (1) Delineated irrigable area, as drawn on this map, was determined by MVID with technical assistance from the Bureau of Reclamation. Ultimately, MVID (not BOR) is responsible for the final assessment of irrigable acres on a parcel-by-parcel basis.  
 (2) Underlying parcel/tax lot information presented on this map is based on GIS data made available by the Okanogan County Assessor's office. These lines are presented for informational purposes and do not represent legal, surveyed property boundaries, as such. Where possible, MVID has attempted to rectify errors and omissions in the County's GIS parcel database, but makes no warranty that these fixes are complete or fully-accurate themselves. **ALL DATA IS EXPRESSLY PROVIDED "AS IS" AND "WITH ALL FAULTS"**. Please contact MVID to correct any notable issues with your parcel data, as presented on this map.  
 (3) Okanogan County shall not be liable for damages of any kind, including lost profits, lost savings or any other incidental or consequential damages relating to the providing of the data or the use of it. The Map User shall have no remedy at law or equity against the County in case the data provided is inaccurate, incomplete or otherwise defective in any way. Okanogan County is providing this information in good faith and shall be held harmless for any liability incurred. All digital map information is intended as a general geographic representation and should not be used for precise measurements or calculations.



2013 NAIP (USDA/FSA - Aerial Photography Field Office) | Coordinates: 47°58'30.00"N 120°11'30.00"W | Date: 11/19/2015 | User: MVID | Map Date: 11/19/2015

**MVID Assessed Acres:** 3.39  
**Parcel Total Deeded Acres:** 3.39  
*(per Okanogan County Assessor)*  
**Non-Irrigable Acres:** 0.17  
*(as drawn on this map)*  
**Estimated Irrigable Acres:** 3.22  
*(deeded acres less non-irrigable area)*

 Approx. Subject Parcel Boundary  
 Non-Irrigable Acres  
 Other Tax Parcels  
*(as approx. drawn by Okanogan County)*

  
  
 1:1,800

*Aerial photo from 2013 NAIP (USDA/FSA - Aerial Photography Field Office)*

**AYERS, BRUCE and AYERS, LARRY**  
**Parcel: 3322160102**  
 Methow Valley Irrigation District  
 Irrigable and Assessed Acreage as of October, 2015




*Map Produced on 11/6/2015 by Aspect Consulting, LLC*


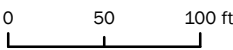
**NOTES:**  
 (1) Delineated irrigable area, as drawn on this map, was determined by MVID with technical assistance from the Bureau of Reclamation. Ultimately, MVID (not BOR) is responsible for the final assessment of irrigable acres on a parcel-by-parcel basis.  
 (2) Underlying parcel/tax lot information presented on this map is based on GIS data made available by the Okanogan County Assessor's office. These lines are presented for informational purposes and do not represent legal, surveyed property boundaries, as such. Where possible, MVID has attempted to rectify errors and omissions in the County's GIS parcel database, but makes no warranty that these fixes are complete or fully-accurate themselves. **ALL DATA IS EXPRESSLY PROVIDED "AS IS" AND "WITH ALL FAULTS"**. Please contact MVID to correct any notable issues with your parcel data, as presented on this map.  
 (3) Okanogan County shall not be liable for damages of any kind, including lost profits, lost savings or any other incidental or consequential damages relating to the providing of the data or the use of it. The Map User shall have no remedy at law or equity against the County in case the data provided is inaccurate, incomplete or otherwise defective in any way. Okanogan County is providing this information in good faith and shall be held harmless for any liability incurred. All digital map information is intended as a general geographic representation and should not be used for precise measurements or calculations.



10/16/2015 11:58:03 AM | User: MVID | Project: 11/16/2015 | Date: 11/16/2015 | 11:58:03 AM | 10/16/2015

**MVID Assessed Acres:** 5.04  
**Parcel Total Deeded Acres:** 4.74  
*(per Okanogan County Assessor)*  
**Non-Irrigable Acres:** 0.07  
*(as drawn on this map)*  
**Estimated Irrigable Acres:** 4.67  
*(deeded acres less non-irrigable area)*

 **Approx. Subject Parcel Boundary**  
 **Non-Irrigable Acres**  
 **Other Tax Parcels**  
*(as approx. drawn by Okanogan County)*

  
  
 1:1,200  
*Aerial photo from 2013 NAIP (USDA/FSA - Aerial Photography Field Office)*

**AYERS, BRUCE and AYERS, LARRY**  
**Parcel: 3322163003**  
 Methow Valley Irrigation District  
 Irrigable and Assessed Acreage as of October, 2015  
*Map Produced on 11/6/2015 by Aspect Consulting, LLC*




**NOTES:**  
 (1) Delineated irrigable area, as drawn on this map, was determined by MVID with technical assistance from the Bureau of Reclamation. Ultimately, MVID (not BOR) is responsible for the final assessment of irrigable acres on a parcel-by-parcel basis.  
 (2) Underlying parcel/tax lot information presented on this map is based on GIS data made available by the Okanogan County Assessor's office. These lines are presented for informational purposes and do not represent legal, surveyed property boundaries, as such. Where possible, MVID has attempted to rectify errors and omissions in the County's GIS parcel database, but makes no warranty that these fixes are complete or fully-accurate themselves. **ALL DATA IS EXPRESSLY PROVIDED "AS IS" AND "WITH ALL FAULTS"**. Please contact MVID to correct any notable issues with your parcel data, as presented on this map.  
 (3) Okanogan County shall not be liable for damages of any kind, including lost profits, lost savings or any other incidental or consequential damages relating to the providing of the data or the use of it. The Map User shall have no remedy at law or equity against the County in case the data provided is inaccurate, incomplete or otherwise defective in any way. Okanogan County is providing this information in good faith and shall be held harmless for any liability incurred. All digital map information is intended as a general geographic representation and should not be used for precise measurements or calculations.






Parcel: 5130260004 | Coordinates: 47.528111, -119.292511 | Date: 11/6/2015 | User: MVID | Map Date: 11/6/2015

**MVID Assessed Acres:** 4.12  
**Parcel Total Deeded Acres:** 4.12  
*(per Okanogan County Assessor)*  
**Non-Irrigable Acres:** 1.04  
*(as drawn on this map)*  
**Estimated Irrigable Acres:** 3.08  
*(deeded acres less non-irrigable area)*

 **Approx. Subject Parcel Boundary**  
 **Non-Irrigable Acres**  
 **Other Tax Parcels**  
*(as approx. drawn by Okanogan County)*



  
 0      50      100 ft  
 1:1,200  
*Aerial photo from 2013 NAIP (USDA/FSA - Aerial Photography Field Office)*

**BABIK, EDWARD and JEANNE**  
**Parcel: 5130260004**  
 Methow Valley Irrigation District  
 Irrigable and Assessed Acreage as of October, 2015  
*Map Produced on 11/6/2015 by Aspect Consulting, LLC*

**NOTES:**  
 (1) Delineated irrigable area, as drawn on this map, was determined by MVID with technical assistance from the Bureau of Reclamation. Ultimately, MVID (not BOR) is responsible for the final assessment of irrigable acres on a parcel-by-parcel basis.  
 (2) Underlying parcel/tax lot information presented on this map is based on GIS data made available by the Okanogan County Assessor's office. These lines are presented for informational purposes and do not represent legal, surveyed property boundaries, as such. Where possible, MVID has attempted to rectify errors and omissions in the County's GIS parcel database, but makes no warranty that these fixes are complete or fully-accurate themselves. **ALL DATA IS EXPRESSLY PROVIDED "AS IS" AND "WITH ALL FAULTS"**. Please contact MVID to correct any notable issues with your parcel data, as presented on this map.  
 (3) Okanogan County shall not be liable for damages of any kind, including lost profits, lost savings or any other incidental or consequential damages relating to the providing of the data or the use of it. The Map User shall have no remedy at law or equity against the County in case the data provided is inaccurate, incomplete or otherwise defective in any way. Okanogan County is providing this information in good faith and shall be held harmless for any liability incurred. All digital map information is intended as a general geographic representation and should not be used for precise measurements or calculations.



11/16/2015 11:58:11 AM M:\Projects\8228310100\Map\8228310100\_11162015.aprx | Coordinates: NAD83 | 48.38333333333333, -119.91666666666667 | Date: 11/16/2015 | User: mvd | Project: 8228310100

<p><b>MVID Assessed Acres:</b> 2.00</p> <p><b>Parcel Total Deeded Acres:</b> 2.00 <i>(per Okanogan County Assessor)</i></p> <p><b>Non-Irrigable Acres:</b> 0.18 <i>(as drawn on this map)</i></p> <p><b>Estimated Irrigable Acres:</b> 1.82 <i>(deeded acres less non-irrigable area)</i></p>	<p> Approx. Subject Parcel Boundary</p> <p> Non-Irrigable Acres</p> <p> Other Tax Parcels <small>(as approx. drawn by Okanogan County)</small></p>	  1:600 <small>Aerial photo from 2013 NAIP (USDA/FSA - Aerial Photography Field Office)</small>
---	---	---

**BADER, KATHLEEN**

**Parcel: 8828310100**

Methow Valley Irrigation District

Irrigable and Assessed Acreage as of October, 2015

Map Produced on 11/6/2015 by Aspect Consulting, LLC

**NOTES:**




(1) Delineated irrigable area, as drawn on this map, was determined by MVID with technical assistance from the Bureau of Reclamation. Ultimately, MVID (not BOR) is responsible for the final assessment of irrigable acres on a parcel-by-parcel basis.

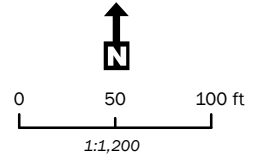
(2) Underlying parcel/tax lot information presented on this map is based on GIS data made available by the Okanogan County Assessor's office. These lines are presented for informational purposes and do not represent legal, surveyed property boundaries, as such. Where possible, MVID has attempted to rectify errors and omissions in the County's GIS parcel database, but makes no warranty that these fixes are complete or fully-accurate themselves. **ALL DATA IS EXPRESSLY PROVIDED "AS IS" AND "WITH ALL FAULTS"**. Please contact MVID to correct any notable issues with your parcel data, as presented on this map.

(3) Okanogan County shall not be liable for damages of any kind, including lost profits, lost savings or any other incidental or consequential damages relating to the providing of the data or the use of it. The Map User shall have no remedy at law or equity against the County in case the data provided is inaccurate, incomplete or otherwise defective in any way. Okanogan County is providing this information in good faith and shall be held harmless for any liability incurred. All digital map information is intended as a general geographic representation and should not be used for precise measurements or calculations.



**MVID Assessed Acres:** 2.03  
**Parcel Total Deeded Acres:** 2.03  
*(per Okanogan County Assessor)*  
**Non-Irrigable Acres:** 0.61  
*(as drawn on this map)*  
**Estimated Irrigable Acres:** 1.42  
*(deeded acres less non-irrigable area)*

-  Approx. Subject Parcel Boundary
-  Non-Irrigable Acres
-  Other Tax Parcels  
(as approx. drawn by Okanogan County)



*Aerial photo from 2013 NAIP (USDA/FSA - Aerial Photography Field Office)*




**BAIR, GARY and DEBRA**  
**Parcel: 3322210132**  
 Methow Valley Irrigation District  
 Irrigable and Assessed Acreage as of October, 2015

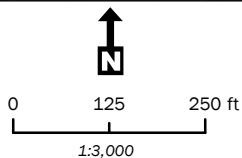
*Map Produced on 11/6/2015 by Aspect Consulting, LLC*

**NOTES:**  
 (1) Delineated irrigable area, as drawn on this map, was determined by MVID with technical assistance from the Bureau of Reclamation. Ultimately, MVID (not BOR) is responsible for the final assessment of irrigable acres on a parcel-by-parcel basis.  
 (2) Underlying parcel/tax lot information presented on this map is based on GIS data made available by the Okanogan County Assessor's office. These lines are presented for informational purposes and do not represent legal, surveyed property boundaries, as such. Where possible, MVID has attempted to rectify errors and omissions in the County's GIS parcel database, but makes no warranty that these fixes are complete or fully-accurate themselves. **ALL DATA IS EXPRESSLY PROVIDED "AS IS" AND "WITH ALL FAULTS"**. Please contact MVID to correct any notable issues with your parcel data, as presented on this map.  
 (3) Okanogan County shall not be liable for damages of any kind, including lost profits, lost savings or any other incidental or consequential damages relating to the providing of the data or the use of it. The Map User shall have no remedy at law or equity against the County in case the data provided is inaccurate, incomplete or otherwise defective in any way. Okanogan County is providing this information in good faith and shall be held harmless for any liability incurred. All digital map information is intended as a general geographic representation and should not be used for precise measurements or calculations.



**MVID Assessed Acres:** 15.85  
**Parcel Total Deeded Acres:** 18.91  
*(per Okanogan County Assessor)*  
**Non-Irrigable Acres:** 2.65  
*(as drawn on this map)*  
**Estimated Irrigable Acres:** 16.26  
*(deeded acres less non-irrigable area)*

-  Approx. Subject Parcel Boundary
-  Non-Irrigable Acres
-  Other Tax Parcels  
(as approx. drawn by Okanogan County)



*Aerial photo from 2013 NAIP (USDA/FSA - Aerial Photography Field Office)*

**BAKER, JAMES C and MOLLY**

**Parcel: 3322210101**

Methow Valley Irrigation District  
 Irrigable and Assessed Acreage as of October, 2015


Map Produced on 11/6/2015 by Aspect Consulting, LLC


**NOTES:**  
 (1) Delineated irrigable area, as drawn on this map, was determined by MVID with technical assistance from the Bureau of Reclamation. Ultimately, MVID (not BOR) is responsible for the final assessment of irrigable acres on a parcel-by-parcel basis.  
 (2) Underlying parcel/tax lot information presented on this map is based on GIS data made available by the Okanogan County Assessor's office. These lines are presented for informational purposes and do not represent legal, surveyed property boundaries, as such. Where possible, MVID has attempted to rectify errors and omissions in the County's GIS parcel database, but makes no warranty that these fixes are complete or fully-accurate themselves. **ALL DATA IS EXPRESSLY PROVIDED "AS IS" AND "WITH ALL FAULTS"**. Please contact MVID to correct any notable issues with your parcel data, as presented on this map.  
 (3) Okanogan County shall not be liable for damages of any kind, including lost profits, lost savings or any other incidental or consequential damages relating to the providing of the data or the use of it. The Map User shall have no remedy at law or equity against the County in case the data provided is inaccurate, incomplete or otherwise defective in any way. Okanogan County is providing this information in good faith and shall be held harmless for any liability incurred. All digital map information is intended as a general geographic representation and should not be used for precise measurements or calculations.




11/18/2015 11:58:11 AM User: jason@aspect.com Map Date: 11/6/2015 Date Printed: 11/6/2015 11:58:11 AM

**MVID Assessed Acres:** 4.42  
**Parcel Total Deeded Acres:** 4.42  
*(per Okanogan County Assessor)*  
**Non-Irrigable Acres:** 1.93  
*(as drawn on this map)*  
**Estimated Irrigable Acres:** 2.49  
*(deeded acres less non-irrigable area)*

 Approx. Subject Parcel Boundary


 Non-Irrigable Acres

 Other Tax Parcels  
*(as approx. drawn by Okanogan County)*

0 50 100 ft

1:1,200

*Aerial photo from 2013 NAIP (USDA/FSA - Aerial Photography Field Office)*



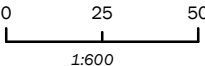




**BAKER, JAMES C MD**  
**Parcel: 3322210100**  
 Methow Valley Irrigation District  
 Irrigable and Assessed Acreage as of October, 2015  
 Map Produced on 11/6/2015 by Aspect Consulting, LLC

**NOTES:**  
 (1) Delineated irrigable area, as drawn on this map, was determined by MVID with technical assistance from the Bureau of Reclamation. Ultimately, MVID (not BOR) is responsible for the final assessment of irrigable acres on a parcel-by-parcel basis.  
 (2) Underlying parcel/tax lot information presented on this map is based on GIS data made available by the Okanogan County Assessor's office. These lines are presented for informational purposes and do not represent legal, surveyed property boundaries, as such. Where possible, MVID has attempted to rectify errors and omissions in the County's GIS parcel database, but makes no warranty that these fixes are complete or fully-accurate themselves. **ALL DATA IS EXPRESSLY PROVIDED "AS IS" AND "WITH ALL FAULTS"**. Please contact MVID to correct any notable issues with your parcel data, as presented on this map.  
 (3) Okanogan County shall not be liable for damages of any kind, including lost profits, lost savings or any other incidental or consequential damages relating to the providing of the data or the use of it. The Map User shall have no remedy at law or equity against the County in case the data provided is inaccurate, incomplete or otherwise defective in any way. Okanogan County is providing this information in good faith and shall be held harmless for any liability incurred. All digital map information is intended as a general geographic representation and should not be used for precise measurements or calculations.



**MVID Assessed Acres:** 0.75  
**Parcel Total Deeded Acres:** 1.00  
*(per Okanogan County Assessor)*  
**Non-Irrigable Acres:** 0.16  
*(as drawn on this map)*  
**Estimated Irrigable Acres:** 0.84  
*(deeded acres less non-irrigable area)*

	Approx. Subject Parcel Boundary	   1:600
	Non-Irrigable Acres	
	Other Tax Parcels <small>(as approx. drawn by Okanogan County)</small>	


Aerial photo from 2013 NAIP (USDA/FSA - Aerial Photography Field Office)


**BALAM, RICK SR and KATHY**  
**Parcel: 8828320300**  
 Methow Valley Irrigation District  
 Irrigable and Assessed Acreage as of October, 2015  
 Map Produced on 11/6/2015 by Aspect Consulting, LLC


NOTES:  
 (1) Delineated irrigable area, as drawn on this map, was determined by MVID with technical assistance from the Bureau of Reclamation. Ultimately, MVID (not BOR) is responsible for the final assessment of irrigable acres on a parcel-by-parcel basis.  
 (2) Underlying parcel/tax lot information presented on this map is based on GIS data made available by the Okanogan County Assessor's office. These lines are presented for informational purposes and do not represent legal, surveyed property boundaries, as such. Where possible, MVID has attempted to rectify errors and omissions in the County's GIS parcel database, but makes no warranty that these fixes are complete or fully-accurate themselves. **ALL DATA IS EXPRESSLY PROVIDED "AS-IS" AND "WITH ALL FAULTS"**. Please contact MVID to correct any notable issues with your parcel data, as presented on this map.  
 (3) Okanogan County shall not be liable for damages of any kind, including lost profits, lost savings or any other incidental or consequential damages relating to the providing of the data or the use of it. The Map User shall have no remedy at law or equity against the County in case the data provided is inaccurate, incomplete or otherwise defective in any way. Okanogan County is providing this information in good faith and shall be held harmless for any liability incurred. All digital map information is intended as a general geographic representation and should not be used for precise measurements or calculations.



**MVID Assessed Acres:** 2.50  
**Parcel Total Deeded Acres:** 2.50  
 (per Okanogan County Assessor)  
**Non-Irrigable Acres:** 0.23  
 (as drawn on this map)  
**Estimated Irrigable Acres:** 2.27  
 (deeded acres less non-irrigable area)

 Approx. Subject Parcel Boundary

 Non-Irrigable Acres

 Other Tax Parcels  
 (as approx. drawn by Okanogan County)

0 50 100 ft

1:1,200

Aerial photo from 2013 NAIP (USDA/FSA - Aerial Photography Field Office)




**BAME, VERNON and MARY**  
**Parcel: 332270237**  
 Methow Valley Irrigation District  
 Irrigable and Assessed Acreage as of October, 2015

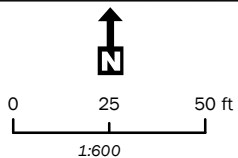
Map Produced on 11/6/2015 by Aspect Consulting, LLC

**NOTES:**  
 (1) Delineated irrigable area, as drawn on this map, was determined by MVID with technical assistance from the Bureau of Reclamation. Ultimately, MVID (not BOR) is responsible for the final assessment of irrigable acres on a parcel-by-parcel basis.  
 (2) Underlying parcel/tax lot information presented on this map is based on GIS data made available by the Okanogan County Assessor's office. These lines are presented for informational purposes and do not represent legal, surveyed property boundaries, as such. Where possible, MVID has attempted to rectify errors and omissions in the County's GIS parcel database, but makes no warranty that these fixes are complete or fully-accurate themselves. **ALL DATA IS EXPRESSLY PROVIDED "AS IS" AND "WITH ALL FAULTS"**. Please contact MVID to correct any notable issues with your parcel data, as presented on this map.  
 (3) Okanogan County shall not be liable for damages of any kind, including lost profits, lost savings or any other incidental or consequential damages relating to the providing of the data or the use of it. The Map User shall have no remedy at law or equity against the County in case the data provided is inaccurate, incomplete or otherwise defective in any way. Okanogan County is providing this information in good faith and shall be held harmless for any liability incurred. All digital map information is intended as a general geographic representation and should not be used for precise measurements or calculations.



**MVID Assessed Acres:** 0.33  
**Parcel Total Deeded Acres:** 0.35  
*(per Okanogan County Assessor)*  
**Non-Irrigable Acres:** 0.07  
*(as drawn on this map)*  
**Estimated Irrigable Acres:** 0.28  
*(deeded acres less non-irrigable area)*

-  Approx. Subject Parcel Boundary
-  Non-Irrigable Acres
-  Other Tax Parcels  
(as approx. drawn by Okanogan County)



*Aerial photo from 2013 NAIP (USDA/FSA - Aerial Photography Field Office)*

**BARAIBAR, INAKI**  
**Parcel: 2730270000**  
 Methow Valley Irrigation District  
 Irrigable and Assessed Acreage as of October, 2015



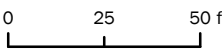


Map Produced on 11/6/2015 by Aspect Consulting, LLC

**NOTES:**  
 (1) Delineated irrigable area, as drawn on this map, was determined by MVID with technical assistance from the Bureau of Reclamation. Ultimately, MVID (not BOR) is responsible for the final assessment of irrigable acres on a parcel-by-parcel basis.  
 (2) Underlying parcel/tax lot information presented on this map is based on GIS data made available by the Okanogan County Assessor's office. These lines are presented for informational purposes and do not represent legal, surveyed property boundaries, as such. Where possible, MVID has attempted to rectify errors and omissions in the County's GIS parcel database, but makes no warranty that these fixes are complete or fully-accurate themselves. **ALL DATA IS EXPRESSLY PROVIDED "AS IS" AND "WITH ALL FAULTS"**. Please contact MVID to correct any notable issues with your parcel data, as presented on this map.  
 (3) Okanogan County shall not be liable for damages of any kind, including lost profits, lost savings or any other incidental or consequential damages relating to the providing of the data or the use of it. The Map User shall have no remedy at law or equity against the County in case the data provided is inaccurate, incomplete or otherwise defective in any way. Okanogan County is providing this information in good faith and shall be held harmless for any liability incurred. All digital map information is intended as a general geographic representation and should not be used for precise measurements or calculations.





2013 NAIP, USDA/FSA - Aerial Photography Field Office | Coordinates: 43°58'N, 120°13'W | Date: 11/9/2015 | User: MVID | Project: 11/9/2015

<b>MVID Assessed Acres:</b> 0.25	 Approx. Subject Parcel Boundary	  1:600
<b>Parcel Total Deeded Acres:</b> 0.25 <i>(per Okanogan County Assessor)</i>	 Non-Irrigable Acres	
<b>Non-Irrigable Acres:</b> 0.09 <i>(as drawn on this map)</i>	 Other Tax Parcels <i>(as approx. drawn by Okanogan County)</i>	
<b>Estimated Irrigable Acres:</b> 0.16 <i>(deeded acres less non-irrigable area)</i>	<i>Aerial photo from 2013 NAIP (USDA/FSA - Aerial Photography Field Office)</i>	

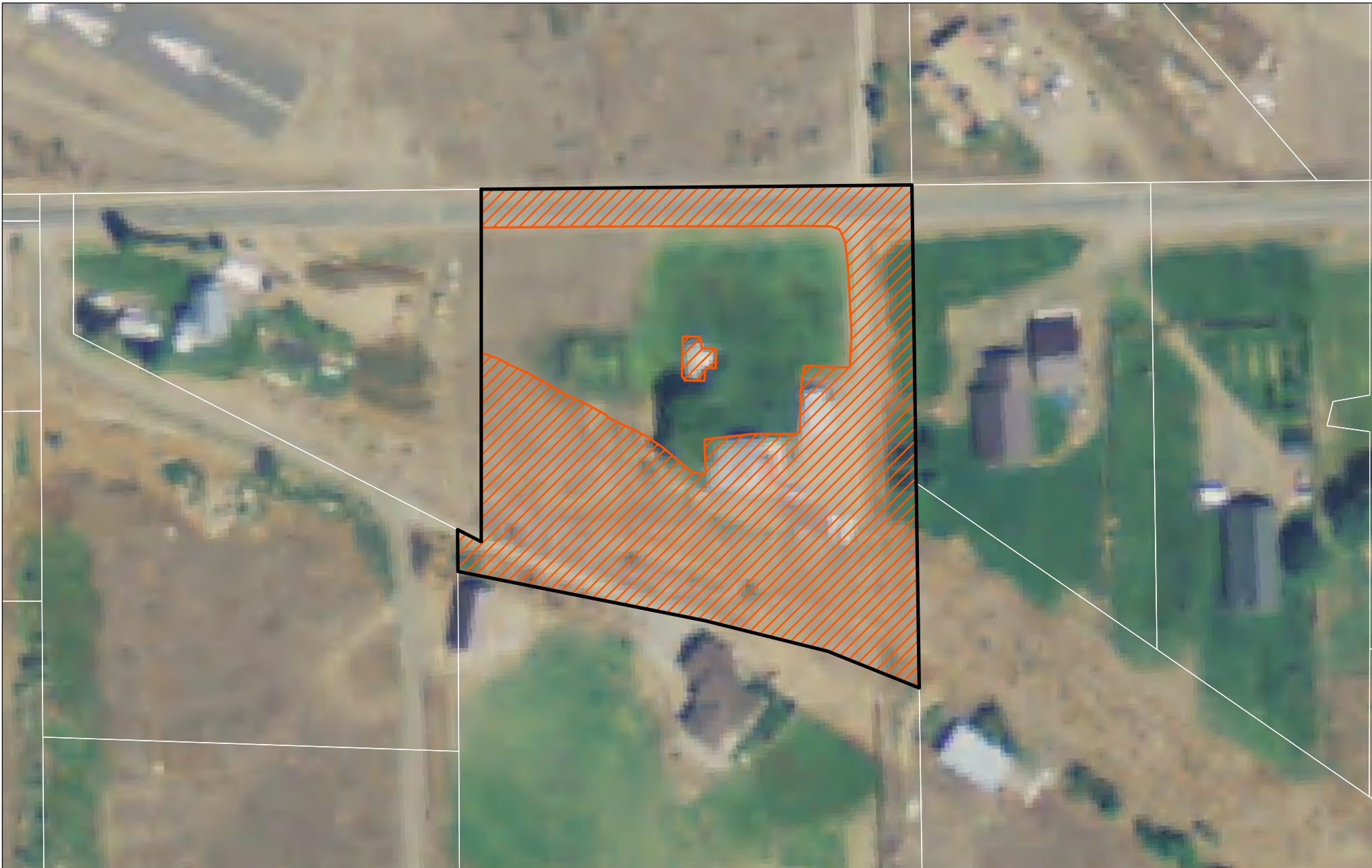
**BARDIN, THOMAS and MARILYN**  
**Parcel: 2730090000**  
 Methow Valley Irrigation District  
 Irrigable and Assessed Acreage as of October, 2015  
 Map Produced on 11/6/2015 by Aspect Consulting, LLC

**NOTES:**


(1) Delineated irrigable area, as drawn on this map, was determined by MVID with technical assistance from the Bureau of Reclamation. Ultimately, MVID (not BOR) is responsible for the final assessment of irrigable acres on a parcel-by-parcel basis.


(2) Underlying parcel/tax lot information presented on this map is based on GIS data made available by the Okanogan County Assessor's office. These lines are presented for informational purposes and do not represent legal, surveyed property boundaries, as such. Where possible, MVID has attempted to rectify errors and omissions in the County's GIS parcel database, but makes no warranty that these fixes are complete or fully-accurate themselves. **ALL DATA IS EXPRESSLY PROVIDED "AS IS" AND "WITH ALL FAULTS"**. Please contact MVID to correct any notable issues with your parcel data, as presented on this map.


(3) Okanogan County shall not be liable for damages of any kind, including lost profits, lost savings or any other incidental or consequential damages relating to the providing of the data or the use of it. The Map User shall have no remedy at law or equity against the County in case the data provided is inaccurate, incomplete or otherwise defective in any way. Okanogan County is providing this information in good faith and shall be held harmless for any liability incurred. All digital map information is intended as a general geographic representation and should not be used for precise measurements or calculations.


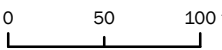


**MVID Assessed Acres:** 2.23  
**Parcel Total Deeded Acres:** 2.23  
*(per Okanogan County Assessor)*  
**Non-Irrigable Acres:** 1.68  
*(as drawn on this map)*  
**Estimated Irrigable Acres:** 0.55  
*(deeded acres less non-irrigable area)*

 Approx. Subject Parcel Boundary

 Non-Irrigable Acres

 Other Tax Parcels  
*(as approx. drawn by Okanogan County)*



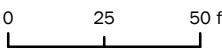

  
  
 1:1,200  
*Aerial photo from 2013 NAIP (USDA/FSA - Aerial Photography Field Office)*

**BARKER, ELDRED**  
**Parcel: 3322210134**  
 Methow Valley Irrigation District  
 Irrigable and Assessed Acreage as of October, 2015  
 Map Produced on 11/6/2015 by Aspect Consulting, LLC

**NOTES:**  
 (1) Delineated irrigable area, as drawn on this map, was determined by MVID with technical assistance from the Bureau of Reclamation. Ultimately, MVID (not BOR) is responsible for the final assessment of irrigable acres on a parcel-by-parcel basis.  
 (2) Underlying parcel/tax lot information presented on this map is based on GIS data made available by the Okanogan County Assessor's office. These lines are presented for informational purposes and do not represent legal, surveyed property boundaries, as such. Where possible, MVID has attempted to rectify errors and omissions in the County's GIS parcel database, but makes no warranty that these fixes are complete or fully-accurate themselves. **ALL DATA IS EXPRESSLY PROVIDED "AS IS" AND "WITH ALL FAULTS"**. Please contact MVID to correct any notable issues with your parcel data, as presented on this map.  
 (3) Okanogan County shall not be liable for damages of any kind, including lost profits, lost savings or any other incidental or consequential damages relating to the providing of the data or the use of it. The Map User shall have no remedy at law or equity against the County in case the data provided is inaccurate, incomplete or otherwise defective in any way. Okanogan County is providing this information in good faith and shall be held harmless for any liability incurred. All digital map information is intended as a general geographic representation and should not be used for precise measurements or calculations.



2013 NAIP (USDA/FSA - Aerial Photography Field Office) | Coordinate System: NAD 83 | Date: 11/6/2015 | User: MVID | Map Date: 11/6/2015

<b>MVID Assessed Acres:</b>	0.07	 Approx. Subject Parcel Boundary	  0      25      50 ft 1:600
<b>Parcel Total Deeded Acres:</b> <i>(per Okanogan County Assessor)</i>	0.07		
<b>Non-Irrigable Acres:</b> <i>(as drawn on this map)</i>	0.03	 Non-Irrigable Acres	
<b>Estimated Irrigable Acres:</b> <i>(deeded acres less non-irrigable area)</i>	0.04	 Other Tax Parcels <i>(as approx. drawn by Okanogan County)</i>	

Aerial photo from 2013 NAIP (USDA/FSA - Aerial Photography Field Office)

**BARTH, PAUL**  
**Parcel: 2730080002**  
 Methow Valley Irrigation District  
 Irrigable and Assessed Acreage as of October, 2015  
 Map Produced on 11/6/2015 by Aspect Consulting, LLC

**NOTES:**





(1) Delineated irrigable area, as drawn on this map, was determined by MVID with technical assistance from the Bureau of Reclamation. Ultimately, MVID (not BOR) is responsible for the final assessment of irrigable acres on a parcel-by-parcel basis.

(2) Underlying parcel/tax lot information presented on this map is based on GIS data made available by the Okanogan County Assessor's office. These lines are presented for informational purposes and do not represent legal, surveyed property boundaries, as such. Where possible, MVID has attempted to rectify errors and omissions in the County's GIS parcel database, but makes no warranty that these fixes are complete or fully-accurate themselves. **ALL DATA IS EXPRESSLY PROVIDED "AS IS" AND "WITH ALL FAULTS"**. Please contact MVID to correct any notable issues with your parcel data, as presented on this map.

(3) Okanogan County shall not be liable for damages of any kind, including lost profits, lost savings or any other incidental or consequential damages relating to the providing of the data or the use of it. The Map User shall have no remedy at law or equity against the County in case the data provided is inaccurate, incomplete or otherwise defective in any way. Okanogan County is providing this information in good faith and shall be held harmless for any liability incurred. All digital map information is intended as a general geographic representation and should not be used for precise measurements or calculations.



281 Main, Troy, WA 97136 | Phone: 503.251.1111 | Fax: 503.251.1112 | Email: info@mvid.com | Website: www.mvid.com | Copyright © 2015 M.V.I.D.

<p><b>MVID Assessed Acres:</b> 0.03</p> <p><b>Parcel Total Deeded Acres:</b> 0.03 <i>(per Okanogan County Assessor)</i></p> <p><b>Non-Irrigable Acres:</b> 0.00 <i>(as drawn on this map)</i></p> <p><b>Estimated Irrigable Acres:</b> 0.03 <i>(deeded acres less non-irrigable area)</i></p>	<p> <b>Approx. Subject Parcel Boundary</b></p> <p> <b>Non-Irrigable Acres</b></p> <p> <b>Other Tax Parcels</b> <i>(as approx. drawn by Okanogan County)</i></p>	<p></p> <p>0      25      50 ft</p> <p>1:600</p> <p><i>Aerial photo from 2013 NAIP (USDA/FSA - Aerial Photography Field Office)</i></p>	<p><b>BARTH, PAUL</b></p> <p><b>Parcel: 2760010006</b></p> <p>Methow Valley Irrigation District</p> <p>Irrigable and Assessed Acreage as of October, 2015</p> <p><i>Map Produced on 11/6/2015 by Aspect Consulting, LLC</i></p>
---	--	--	---

**NOTES:**




(1) Delineated irrigable area, as drawn on this map, was determined by MVID with technical assistance from the Bureau of Reclamation. Ultimately, MVID (not BOR) is responsible for the final assessment of irrigable acres on a parcel-by-parcel basis.

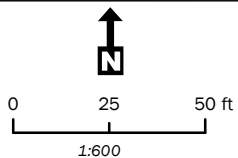
(2) Underlying parcel/tax lot information presented on this map is based on GIS data made available by the Okanogan County Assessor's office. These lines are presented for informational purposes and do not represent legal, surveyed property boundaries, as such. Where possible, MVID has attempted to rectify errors and omissions in the County's GIS parcel database, but makes no warranty that these fixes are complete or fully-accurate themselves. **ALL DATA IS EXPRESSLY PROVIDED "AS IS" AND "WITH ALL FAULTS"**. Please contact MVID to correct any notable issues with your parcel data, as presented on this map.

(3) Okanogan County shall not be liable for damages of any kind, including lost profits, lost savings or any other incidental or consequential damages relating to the providing of the data or the use of it. The Map User shall have no remedy at law or equity against the County in case the data provided is inaccurate, incomplete or otherwise defective in any way. Okanogan County is providing this information in good faith and shall be held harmless for any liability incurred. All digital map information is intended as a general geographic representation and should not be used for precise measurements or calculations.



**MVID Assessed Acres:** 0.53  
**Parcel Total Deeded Acres:** 0.53  
*(per Okanogan County Assessor)*  
**Non-Irrigable Acres:** 0.25  
*(as drawn on this map)*  
**Estimated Irrigable Acres:** 0.28  
*(deeded acres less non-irrigable area)*

 **Approx. Subject Parcel Boundary**  
 **Non-Irrigable Acres**  
 **Other Tax Parcels**  
(as approx. drawn by Okanogan County)



*Aerial photo from 2013 NAIP (USDA/FSA - Aerial Photography Field Office)*

**BARTH, PAUL**  
**Parcel: 2760020002**  
Methow Valley Irrigation District  
Irrigable and Assessed Acreage as of October, 2015


*Map Produced on 11/6/2015 by Aspect Consulting, LLC*

**NOTES:**

- (1) Delineated irrigable area, as drawn on this map, was determined by MVID with technical assistance from the Bureau of Reclamation. Ultimately, MVID (not BOR) is responsible for the final assessment of irrigable acres on a parcel-by-parcel basis.
- (2) Underlying parcel/tax lot information presented on this map is based on GIS data made available by the Okanogan County Assessor's office. These lines are presented for informational purposes and do not represent legal, surveyed property boundaries, as such. Where possible, MVID has attempted to rectify errors and omissions in the County's GIS parcel database, but makes no warranty that these fixes are complete or fully-accurate themselves. **ALL DATA IS EXPRESSLY PROVIDED "AS IS" AND "WITH ALL FAULTS"**. Please contact MVID to correct any notable issues with your parcel data, as presented on this map.
- (3) Okanogan County shall not be liable for damages of any kind, including lost profits, lost savings or any other incidental or consequential damages relating to the providing of the data or the use of it. The Map User shall have no remedy at law or equity against the County in case the data provided is inaccurate, incomplete or otherwise defective in any way. Okanogan County is providing this information in good faith and shall be held harmless for any liability incurred. All digital map information is intended as a general geographic representation and should not be used for precise measurements or calculations.



11/16/2015 11:49:23 AM 11/16/2015 11:49:23 AM 11/16/2015 11:49:23 AM 11/16/2015 11:49:23 AM 11/16/2015 11:49:23 AM 11/16/2015 11:49:23 AM 11/16/2015 11:49:23 AM 11/16/2015 11:49:23 AM 11/16/2015 11:49:23 AM 11/16/2015 11:49:23 AM

<p><b>MVID Assessed Acres:</b> 1.00</p> <p><b>Parcel Total Deeded Acres:</b> 2.67 <i>(per Okanogan County Assessor)</i></p> <p><b>Non-Irrigable Acres:</b> 0.00 <i>(as drawn on this map)</i></p> <p><b>Estimated Irrigable Acres:</b> 2.67 <i>(deeded acres less non-irrigable area)</i></p>	<p> Approx. Subject Parcel Boundary</p> <p> Non-Irrigable Acres</p> <p> Other Tax Parcels <i>(as approx. drawn by Okanogan County)</i></p>	<p>0      25      50 ft</p> <p>1:600</p> <p></p> <p><i>Aerial photo from 2013 NAIP (USDA/FSA - Aerial Photography Field Office)</i></p>
---	---	--

**BARTH, PAUL**

**Parcel: 8833800100**

Methow Valley Irrigation District

Irrigable and Assessed Acreage as of October, 2015

*Map Produced on 11/6/2015 by Aspect Consulting, LLC*

**NOTES:**

(1) Delineated irrigable area, as drawn on this map, was determined by MVID with technical assistance from the Bureau of Reclamation. Ultimately, MVID (not BOR) is responsible for the final assessment of irrigable acres on a parcel-by-parcel basis.

(2) Underlying parcel/tax lot information presented on this map is based on GIS data made available by the Okanogan County Assessor's office. These lines are presented for informational purposes and do not represent legal, surveyed property boundaries, as such. Where possible, MVID has attempted to rectify errors and omissions in the County's GIS parcel database, but makes no warranty that these fixes are complete or fully-accurate themselves. **ALL DATA IS EXPRESSLY PROVIDED "AS IS" AND "WITH ALL FAULTS"**. Please contact MVID to correct any notable issues with your parcel data, as presented on this map.

(3) Okanogan County shall not be liable for damages of any kind, including lost profits, lost savings or any other incidental or consequential damages relating to the providing of the data or the use of it. The Map User shall have no remedy at law or equity against the County in case the data provided is inaccurate, incomplete or otherwise defective in any way. Okanogan County is providing this information in good faith and shall be held harmless for any liability incurred. All digital map information is intended as a general geographic representation and should not be used for precise measurements or calculations.



11/16/2015 11:09:03 AM User: MVID Map Date: 11/6/2015 Date Saved: 11/6/2015

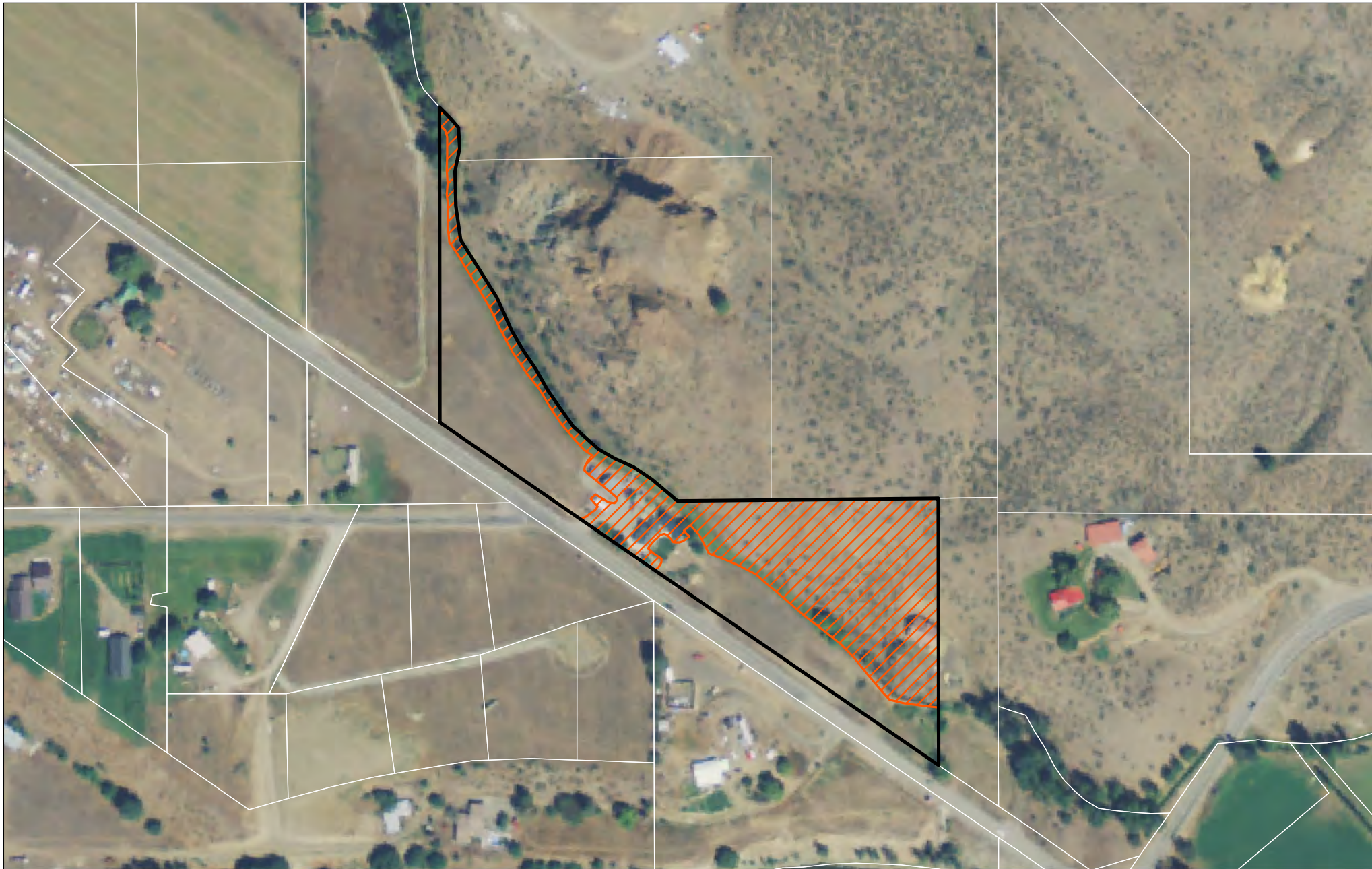
<p><b>MVID Assessed Acres:</b> 0.35</p> <p><b>Parcel Total Deeded Acres:</b> 0.35 <i>(per Okanogan County Assessor)</i></p> <p><b>Non-Irrigable Acres:</b> 0.16 <i>(as drawn on this map)</i></p> <p><b>Estimated Irrigable Acres:</b> 0.19 <i>(deeded acres less non-irrigable area)</i></p>	<p> <b>Approx. Subject Parcel Boundary</b></p> <p> <b>Non-Irrigable Acres</b></p> <p> <b>Other Tax Parcels</b> <i>(as approx. drawn by Okanogan County)</i></p>	<p></p> <p>0      25      50 ft</p> <p>1:600</p> <p><i>Aerial photo from 2013 NAIP (USDA/FSA - Aerial Photography Field Office)</i></p>	<p><b>BEAN TRUST, MARY</b></p> <p><b>Parcel: 3322180064</b></p> <p>Methow Valley Irrigation District</p> <p>Irrigable and Assessed Acreage as of October, 2015</p> <p><i>Map Produced on 11/6/2015 by Aspect Consulting, LLC</i></p>
---	---	---	--

**NOTES:**




(1) Delineated irrigable area, as drawn on this map, was determined by MVID with technical assistance from the Bureau of Reclamation. Ultimately, MVID (not BOR) is responsible for the final assessment of irrigable acres on a parcel-by-parcel basis.



(2) Underlying parcel/tax lot information presented on this map is based on GIS data made available by the Okanogan County Assessor's office. These lines are presented for informational purposes and do not represent legal, surveyed property boundaries, as such. Where possible, MVID has attempted to rectify errors and omissions in the County's GIS parcel database, but makes no warranty that these fixes are complete or fully-accurate themselves. **ALL DATA IS EXPRESSLY PROVIDED "AS IS" AND "WITH ALL FAULTS"**. Please contact MVID to correct any notable issues with your parcel data, as presented on this map.

(3) Okanogan County shall not be liable for damages of any kind, including lost profits, lost savings or any other incidental or consequential damages relating to the providing of the data or the use of it. The Map User shall have no remedy at law or equity against the County in case the data provided is inaccurate, incomplete or otherwise defective in any way. Okanogan County is providing this information in good faith and shall be held harmless for any liability incurred. All digital map information is intended as a general geographic representation and should not be used for precise measurements or calculations.



**MVID Assessed Acres:** 3.90  
**Parcel Total Deeded Acres:** 4.96  
*(per Okanogan County Assessor)*  
**Non-Irrigable Acres:** 3.58  
*(as drawn on this map)*  
**Estimated Irrigable Acres:** 1.38  
*(deeded acres less non-irrigable area)*

 **Approx. Subject Parcel Boundary**  
 **Non-Irrigable Acres**  
 **Other Tax Parcels**  
*(as approx. drawn by Okanogan County)*

  
  
 1:3,000  
*Aerial photo from 2013 NAIP (USDA/FSA - Aerial Photography Field Office)*

**BEARD, GARY**  
**Parcel: 3322210136**  
 Methow Valley Irrigation District  
 Irrigable and Assessed Acreage as of October, 2015  
 Map Produced on 11/6/2015 by Aspect Consulting, LLC




**NOTES:**  
 (1) Delineated irrigable area, as drawn on this map, was determined by MVID with technical assistance from the Bureau of Reclamation. Ultimately, MVID (not BOR) is responsible for the final assessment of irrigable acres on a parcel-by-parcel basis.  
 (2) Underlying parcel/tax lot information presented on this map is based on GIS data made available by the Okanogan County Assessor's office. These lines are presented for informational purposes and do not represent legal, surveyed property boundaries, as such. Where possible, MVID has attempted to rectify errors and omissions in the County's GIS parcel database, but makes no warranty that these fixes are complete or fully-accurate themselves. **ALL DATA IS EXPRESSLY PROVIDED "AS IS" AND "WITH ALL FAULTS"**. Please contact MVID to correct any notable issues with your parcel data, as presented on this map.  
 (3) Okanogan County shall not be liable for damages of any kind, including lost profits, lost savings or any other incidental or consequential damages relating to the providing of the data or the use of it. The Map User shall have no remedy at law or equity against the County in case the data provided is inaccurate, incomplete or otherwise defective in any way. Okanogan County is providing this information in good faith and shall be held harmless for any liability incurred. All digital map information is intended as a general geographic representation and should not be used for precise measurements or calculations.


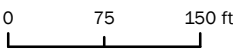




2013 NAIP (USDA/FSA - Aerial Photography Field Office) | Coordinates: 48°54'11.20"N 121°51'38.33"W | Date: 11/19/2015 | User: MVID | Map Date: 11/19/2015

**MVID Assessed Acres:** 0.00  
**Parcel Total Deeded Acres:** 8.00  
*(per Okanogan County Assessor)*  
**Non-Irrigable Acres:** 0.00  
*(as drawn on this map)*  
**Estimated Irrigable Acres:** 8.00  
*(deeded acres less non-irrigable area)*

 Approx. Subject Parcel Boundary  
 Non-Irrigable Acres  
 Other Tax Parcels  
*(as approx. drawn by Okanogan County)*

  
  
 1:1,800

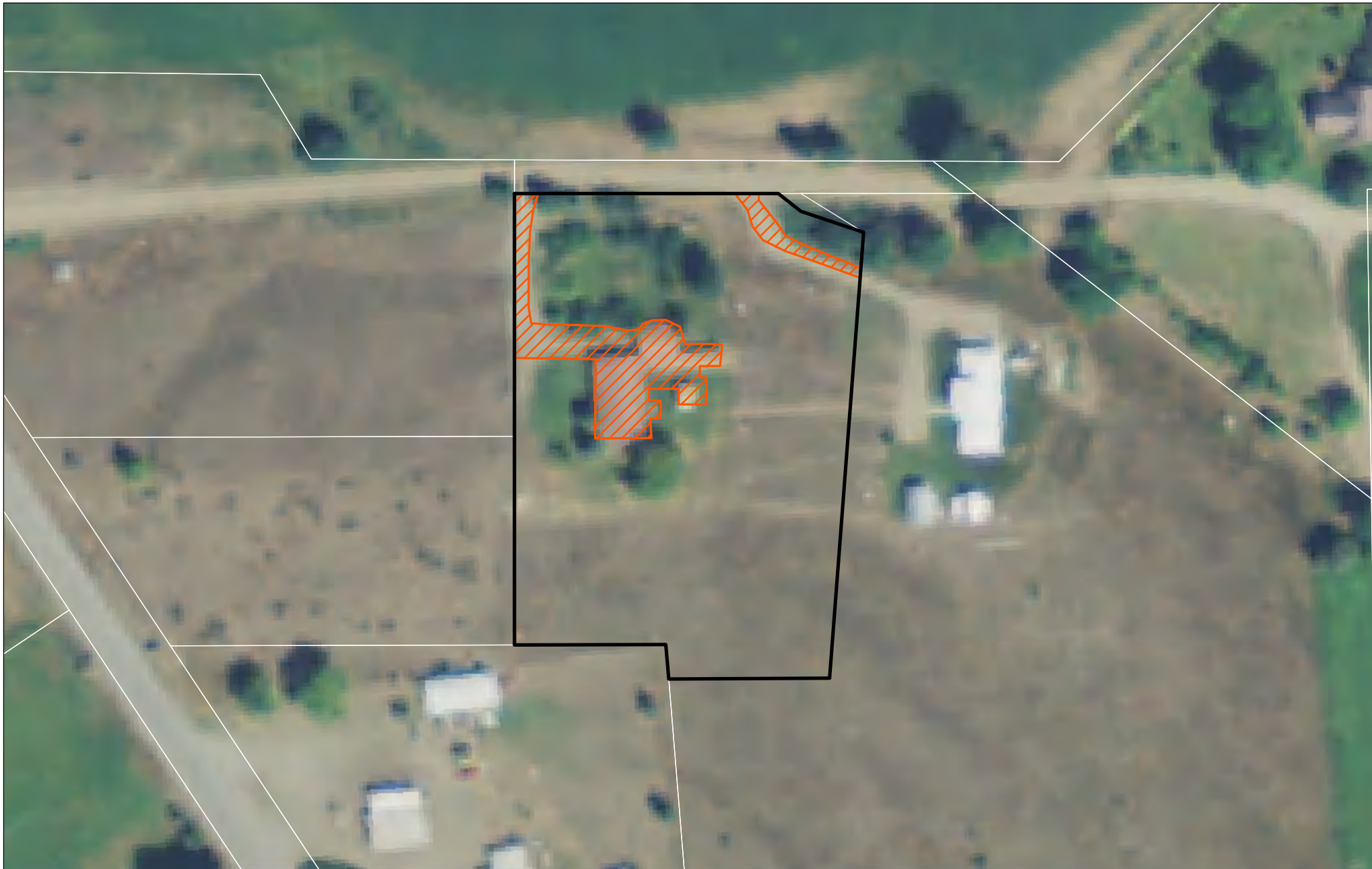
Aerial photo from 2013 NAIP (USDA/FSA - Aerial Photography Field Office)

**BELL, MURRAY and LINDA**  
**Parcel: 8803700100**  
 Methow Valley Irrigation District  
 Irrigable and Assessed Acreage as of October, 2015




Map Produced on 11/6/2015 by Aspect Consulting, LLC

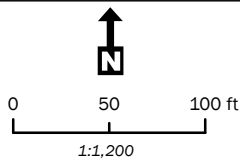
**NOTES:**

- (1) Delineated irrigable area, as drawn on this map, was determined by MVID with technical assistance from the Bureau of Reclamation. Ultimately, MVID (not BOR) is responsible for the final assessment of irrigable acres on a parcel-by-parcel basis.
- (2) Underlying parcel/tax lot information presented on this map is based on GIS data made available by the Okanogan County Assessor's office. These lines are presented for informational purposes and do not represent legal, surveyed property boundaries, as such. Where possible, MVID has attempted to rectify errors and omissions in the County's GIS parcel database, but makes no warranty that these fixes are complete or fully-accurate themselves. **ALL DATA IS EXPRESSLY PROVIDED "AS IS" AND "WITH ALL FAULTS"**. Please contact MVID to correct any notable issues with your parcel data, as presented on this map.
- (3) Okanogan County shall not be liable for damages of any kind, including lost profits, lost savings or any other incidental or consequential damages relating to the providing of the data or the use of it. The Map User shall have no remedy at law or equity against the County in case the data provided is inaccurate, incomplete or otherwise defective in any way. Okanogan County is providing this information in good faith and shall be held harmless for any liability incurred. All digital map information is intended as a general geographic representation and should not be used for precise measurements or calculations.



**MVID Assessed Acres:** 1.44  
**Parcel Total Deeded Acres:** 2.00  
*(per Okanogan County Assessor)*  
**Non-Irrigable Acres:** 0.23  
*(as drawn on this map)*  
**Estimated Irrigable Acres:** 1.77  
*(deeded acres less non-irrigable area)*

-  Approx. Subject Parcel Boundary
-  Non-Irrigable Acres
-  Other Tax Parcels  
(as approx. drawn by Okanogan County)



*Aerial photo from 2013 NAIP (USDA/FSA - Aerial Photography Field Office)*

**BENNETT, DANIEL and SARA**

**Parcel: 889000022**

Methow Valley Irrigation District  
 Irrigable and Assessed Acreage as of October, 2015




Map Produced on 11/6/2015 by Aspect Consulting, LLC

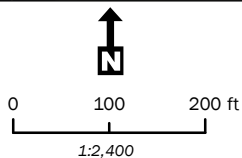
**NOTES:**

- (1) Delineated irrigable area, as drawn on this map, was determined by MVID with technical assistance from the Bureau of Reclamation. Ultimately, MVID (not BOR) is responsible for the final assessment of irrigable acres on a parcel-by-parcel basis.
- (2) Underlying parcel/tax lot information presented on this map is based on GIS data made available by the Okanogan County Assessor's office. These lines are presented for informational purposes and do not represent legal, surveyed property boundaries, as such. Where possible, MVID has attempted to rectify errors and omissions in the County's GIS parcel database, but makes no warranty that these fixes are complete or fully-accurate themselves. **ALL DATA IS EXPRESSLY PROVIDED "AS IS" AND "WITH ALL FAULTS"**. Please contact MVID to correct any notable issues with your parcel data, as presented on this map.
- (3) Okanogan County shall not be liable for damages of any kind, including lost profits, lost savings or any other incidental or consequential damages relating to the providing of the data or the use of it. The Map User shall have no remedy at law or equity against the County in case the data provided is inaccurate, incomplete or otherwise defective in any way. Okanogan County is providing this information in good faith and shall be held harmless for any liability incurred. All digital map information is intended as a general geographic representation and should not be used for precise measurements or calculations.



**MVID Assessed Acres:** 3.00  
**Parcel Total Deeded Acres:** 5.47  
*(per Okanogan County Assessor)*  
**Non-Irrigable Acres:** 2.44  
*(as drawn on this map)*  
**Estimated Irrigable Acres:** 3.03  
*(deeded acres less non-irrigable area)*

-  Approx. Subject Parcel Boundary
-  Non-Irrigable Acres
-  Other Tax Parcels  
 (as approx. drawn by Okanogan County)



*Aerial photo from 2013 NAIP (USDA/FSA - Aerial Photography Field Office)*

**BENSON TRUST, DONALD and JANET**

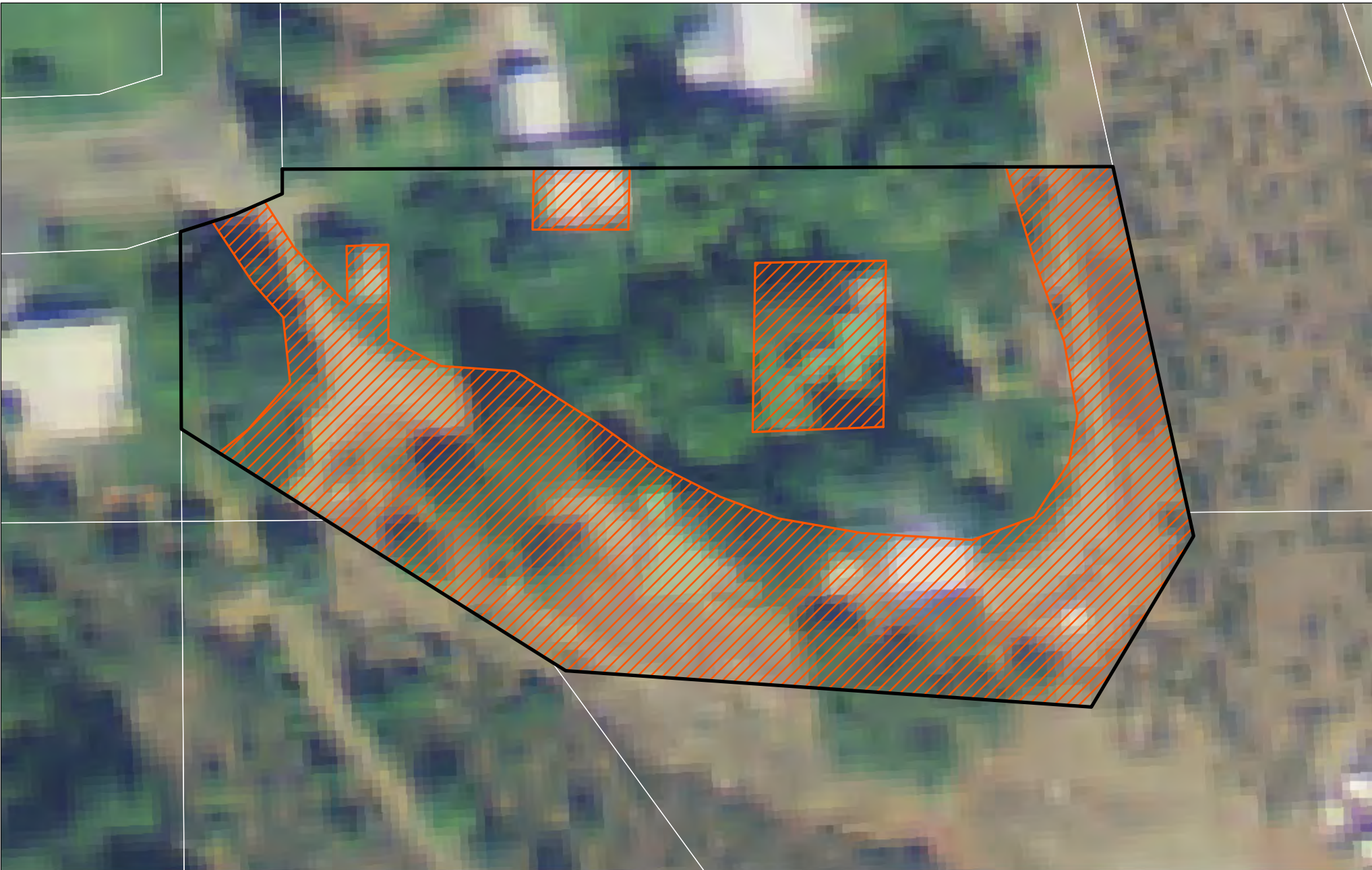
**Parcel: 332270246**

Methow Valley Irrigation District  
 Irrigable and Assessed Acreage as of October, 2015

Map Produced on 11/6/2015 by Aspect Consulting, LLC




**NOTES:**

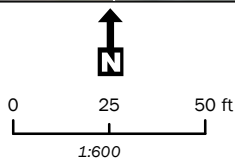
- (1) Delineated irrigable area, as drawn on this map, was determined by MVID with technical assistance from the Bureau of Reclamation. Ultimately, MVID (not BOR) is responsible for the final assessment of irrigable acres on a parcel-by-parcel basis.
- (2) Underlying parcel/tax lot information presented on this map is based on GIS data made available by the Okanogan County Assessor's office. These lines are presented for informational purposes and do not represent legal, surveyed property boundaries, as such. Where possible, MVID has attempted to rectify errors and omissions in the County's GIS parcel database, but makes no warranty that these fixes are complete or fully-accurate themselves. **ALL DATA IS EXPRESSLY PROVIDED "AS IS" AND "WITH ALL FAULTS"**. Please contact MVID to correct any notable issues with your parcel data, as presented on this map.
- (3) Okanogan County shall not be liable for damages of any kind, including lost profits, lost savings or any other incidental or consequential damages relating to the providing of the data or the use of it. The Map User shall have no remedy at law or equity against the County in case the data provided is inaccurate, incomplete or otherwise defective in any way. Okanogan County is providing this information in good faith and shall be held harmless for any liability incurred. All digital map information is intended as a general geographic representation and should not be used for precise measurements or calculations.



Date: 11/13/2015 11:16:01 AM | User: mason | Date: 11/13/2015 | Doc: 2760010004 | Path: C:\Users\mason\Documents\2760010004.mxd | Coordinates: 4871885.296100, 11929313.875700 | System: ArcGIS/10.5.1

**MVID Assessed Acres:** 1.02  
**Parcel Total Deeded Acres:** 1.02  
*(per Okanogan County Assessor)*  
**Non-Irrigable Acres:** 0.83  
*(as drawn on this map)*  
**Estimated Irrigable Acres:** 0.19  
*(deeded acres less non-irrigable area)*

-  Approx. Subject Parcel Boundary
-  Non-Irrigable Acres
-  Other Tax Parcels  
*(as approx. drawn by Okanogan County)*



*Aerial photo from 2013 NAIP (USDA/FSA - Aerial Photography Field Office)*

**BERNHARD, BRUCE and MONICA**

**Parcel: 2760010004**  
 Methow Valley Irrigation District  
 Irrigable and Assessed Acreage as of October, 2015




*Map Produced on 11/6/2015 by Aspect Consulting, LLC*


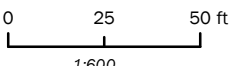
**NOTES:**

- (1) Delineated irrigable area, as drawn on this map, was determined by MVID with technical assistance from the Bureau of Reclamation. Ultimately, MVID (not BOR) is responsible for the final assessment of irrigable acres on a parcel-by-parcel basis.
- (2) Underlying parcel/tax lot information presented on this map is based on GIS data made available by the Okanogan County Assessor's office. These lines are presented for informational purposes and do not represent legal, surveyed property boundaries, as such. Where possible, MVID has attempted to rectify errors and omissions in the County's GIS parcel database, but makes no warranty that these fixes are complete or fully-accurate themselves. **ALL DATA IS EXPRESSLY PROVIDED "AS IS" AND "WITH ALL FAULTS"**. Please contact MVID to correct any notable issues with your parcel data, as presented on this map.
- (3) Okanogan County shall not be liable for damages of any kind, including lost profits, lost savings or any other incidental or consequential damages relating to the providing of the data or the use of it. The Map User shall have no remedy at law or equity against the County in case the data provided is inaccurate, incomplete or otherwise defective in any way. Okanogan County is providing this information in good faith and shall be held harmless for any liability incurred. All digital map information is intended as a general geographic representation and should not be used for precise measurements or calculations.



**MVID Assessed Acres:** 0.27  
**Parcel Total Deeded Acres:** 0.27  
*(per Okanogan County Assessor)*  
**Non-Irrigable Acres:** 0.03  
*(as drawn on this map)*  
**Estimated Irrigable Acres:** 0.24  
*(deeded acres less non-irrigable area)*

 Approx. Subject Parcel Boundary  
 Non-Irrigable Acres  
 Other Tax Parcels  
*(as approx. drawn by Okanogan County)*

  
  
 1:600  
*Aerial photo from 2013 NAIP (USDA/FSA - Aerial Photography Field Office)*




**BONICA, ANNA**  
**Parcel: 8843900300**  
 Methow Valley Irrigation District  
 Irrigable and Assessed Acreage as of October, 2015  
*Map Produced on 11/6/2015 by Aspect Consulting, LLC*



**NOTES:**  
 (1) Delineated irrigable area, as drawn on this map, was determined by MVID with technical assistance from the Bureau of Reclamation. Ultimately, MVID (not BOR) is responsible for the final assessment of irrigable acres on a parcel-by-parcel basis.  
 (2) Underlying parcel/tax lot information presented on this map is based on GIS data made available by the Okanogan County Assessor's office. These lines are presented for informational purposes and do not represent legal, surveyed property boundaries, as such. Where possible, MVID has attempted to rectify errors and omissions in the County's GIS parcel database, but makes no warranty that these fixes are complete or fully-accurate themselves. **ALL DATA IS EXPRESSLY PROVIDED "AS IS" AND "WITH ALL FAULTS"**. Please contact MVID to correct any notable issues with your parcel data, as presented on this map.  
 (3) Okanogan County shall not be liable for damages of any kind, including lost profits, lost savings or any other incidental or consequential damages relating to the providing of the data or the use of it. The Map User shall have no remedy at law or equity against the County in case the data provided is inaccurate, incomplete or otherwise defective in any way. Okanogan County is providing this information in good faith and shall be held harmless for any liability incurred. All digital map information is intended as a general geographic representation and should not be used for precise measurements or calculations.

2013 NAIP (USDA/FSA - Aerial Photography Field Office) | Coordinates: 48°58'00"N 119°30'00"W | Date: 11/6/2015 | User: MVID | Map Date: 11/6/2015



**MVID Assessed Acres:** 2.83  
**Parcel Total Deeded Acres:** 2.83  
*(per Okanogan County Assessor)*  
**Non-Irrigable Acres:** 0.30  
*(as drawn on this map)*  
**Estimated Irrigable Acres:** 2.53  
*(deeded acres less non-irrigable area)*

 Approx. Subject Parcel Boundary  
 Non-Irrigable Acres  
 Other Tax Parcels  
*(as approx. drawn by Okanogan County)*

  
  
 1:1,200  
*Aerial photo from 2013 NAIP (USDA/FSA - Aerial Photography Field Office)*




**BOOTH, KRISTINA**  
**Parcel: 5130300004**  
 Methow Valley Irrigation District  
 Irrigable and Assessed Acreage as of October, 2015  
 Map Produced on 11/6/2015 by Aspect Consulting, LLC

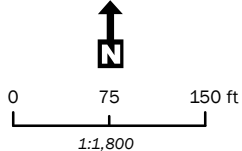
**NOTES:**  
 (1) Delineated irrigable area, as drawn on this map, was determined by MVID with technical assistance from the Bureau of Reclamation. Ultimately, MVID (not BOR) is responsible for the final assessment of irrigable acres on a parcel-by-parcel basis.  
 (2) Underlying parcel/tax lot information presented on this map is based on GIS data made available by the Okanogan County Assessor's office. These lines are presented for informational purposes and do not represent legal, surveyed property boundaries, as such. Where possible, MVID has attempted to rectify errors and omissions in the County's GIS parcel database, but makes no warranty that these fixes are complete or fully-accurate themselves. **ALL DATA IS EXPRESSLY PROVIDED "AS IS" AND "WITH ALL FAULTS"**. Please contact MVID to correct any notable issues with your parcel data, as presented on this map.  
 (3) Okanogan County shall not be liable for damages of any kind, including lost profits, lost savings or any other incidental or consequential damages relating to the providing of the data or the use of it. The Map User shall have no remedy at law or equity against the County in case the data provided is inaccurate, incomplete or otherwise defective in any way. Okanogan County is providing this information in good faith and shall be held harmless for any liability incurred. All digital map information is intended as a general geographic representation and should not be used for precise measurements or calculations.



5130300006 | 11/6/2015 | Aspect Consulting, LLC | M.V.I.D.

**MVID Assessed Acres:** 4.74  
**Parcel Total Deeded Acres:** 4.74  
 (per Okanogan County Assessor)  
**Non-Irrigable Acres:** 0.29  
 (as drawn on this map)  
**Estimated Irrigable Acres:** 4.45  
 (deeded acres less non-irrigable area)

-  Approx. Subject Parcel Boundary
-  Non-Irrigable Acres
-  Other Tax Parcels  
 (as approx. drawn by Okanogan County)



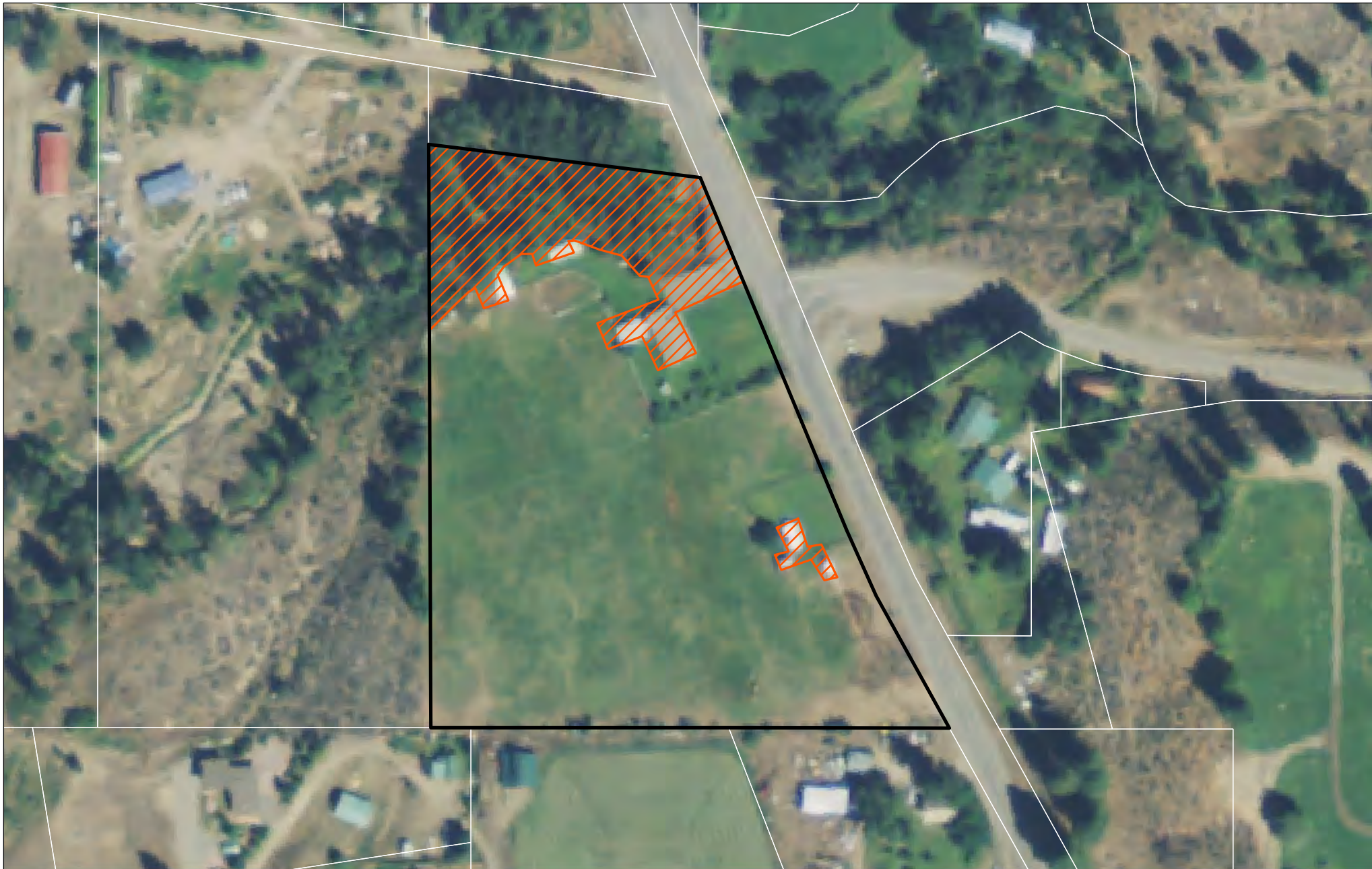
Aerial photo from 2013 NAIP (USDA/FSA - Aerial Photography Field Office)

**BOOTH, KRISTINA and RICHARDSON, JO**




**Parcel: 5130300006**  
 Methow Valley Irrigation District  
 Irrigable and Assessed Acreage as of October, 2015

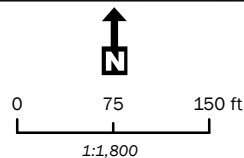
Map Produced on **11/6/2015** by Aspect Consulting, LLC

**NOTES:**  
 (1) Delineated irrigable area, as drawn on this map, was determined by MVID with technical assistance from the Bureau of Reclamation. Ultimately, MVID (not BOR) is responsible for the final assessment of irrigable acres on a parcel-by-parcel basis.  
 (2) Underlying parcel/tax lot information presented on this map is based on GIS data made available by the Okanogan County Assessor's office. These lines are presented for informational purposes and do not represent legal, surveyed property boundaries, as such. Where possible, MVID has attempted to rectify errors and omissions in the County's GIS parcel database, but makes no warranty that these fixes are complete or fully-accurate themselves. **ALL DATA IS EXPRESSLY PROVIDED "AS IS" AND "WITH ALL FAULTS"**. Please contact MVID to correct any notable issues with your parcel data, as presented on this map.  
 (3) Okanogan County shall not be liable for damages of any kind, including lost profits, lost savings or any other incidental or consequential damages relating to the providing of the data or the use of it. The Map User shall have no remedy at law or equity against the County in case the data provided is inaccurate, incomplete or otherwise defective in any way. Okanogan County is providing this information in good faith and shall be held harmless for any liability incurred. All digital map information is intended as a general geographic representation and should not be used for precise measurements or calculations.



**MVID Assessed Acres:** 5.97  
**Parcel Total Deeded Acres:** 7.17  
*(per Okanogan County Assessor)*  
**Non-Irrigable Acres:** 1.18  
*(as drawn on this map)*  
**Estimated Irrigable Acres:** 5.99  
*(deeded acres less non-irrigable area)*

-  Approx. Subject Parcel Boundary
-  Non-Irrigable Acres
-  Other Tax Parcels  
*(as approx. drawn by Okanogan County)*



*Aerial photo from 2013 NAIP (USDA/FSA - Aerial Photography Field Office)*

**BOURN ETAL, MELINDA**  
**Parcel: 332270244**  
 Methow Valley Irrigation District  
 Irrigable and Assessed Acreage as of October, 2015

*Map Produced on 11/6/2015 by Aspect Consulting, LLC*




**NOTES:**


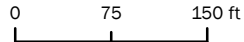
- (1) Delineated irrigable area, as drawn on this map, was determined by MVID with technical assistance from the Bureau of Reclamation. Ultimately, MVID (not BOR) is responsible for the final assessment of irrigable acres on a parcel-by-parcel basis.
- (2) Underlying parcel/tax lot information presented on this map is based on GIS data made available by the Okanogan County Assessor's office. These lines are presented for informational purposes and do not represent legal, surveyed property boundaries, as such. Where possible, MVID has attempted to rectify errors and omissions in the County's GIS parcel database, but makes no warranty that these fixes are complete or fully-accurate themselves. **ALL DATA IS EXPRESSLY PROVIDED "AS IS" AND "WITH ALL FAULTS"**. Please contact MVID to correct any notable issues with your parcel data, as presented on this map.
- (3) Okanogan County shall not be liable for damages of any kind, including lost profits, lost savings or any other incidental or consequential damages relating to the providing of the data or the use of it. The Map User shall have no remedy at law or equity against the County in case the data provided is inaccurate, incomplete or otherwise defective in any way. Okanogan County is providing this information in good faith and shall be held harmless for any liability incurred. All digital map information is intended as a general geographic representation and should not be used for precise measurements or calculations.





**MVID Assessed Acres:** 3.61  
**Parcel Total Deeded Acres:** 4.21  
 (per Okanogan County Assessor)  
**Non-Irrigable Acres:** 0.32  
 (as drawn on this map)  
**Estimated Irrigable Acres:** 3.89  
 (deeded acres less non-irrigable area)

 Approx. Subject Parcel Boundary  
 Non-Irrigable Acres  
 Other Tax Parcels  
 (as approx. drawn by Okanogan County)

  
  
 1:1,800

Aerial photo from 2013 NAIP (USDA/FSA - Aerial Photography Field Office)




**BRISTOL, JOSEPHINE**  
**Parcel: 8849700030**  
 Methow Valley Irrigation District  
 Irrigable and Assessed Acreage as of October, 2015  
 Map Produced on 11/6/2015 by Aspect Consulting, LLC

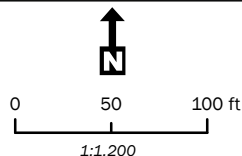
**NOTES:**  
 (1) Delineated irrigable area, as drawn on this map, was determined by MVID with technical assistance from the Bureau of Reclamation. Ultimately, MVID (not BOR) is responsible for the final assessment of irrigable acres on a parcel-by-parcel basis.  
 (2) Underlying parcel/tax lot information presented on this map is based on GIS data made available by the Okanogan County Assessor's office. These lines are presented for informational purposes and do not represent legal, surveyed property boundaries, as such. Where possible, MVID has attempted to rectify errors and omissions in the County's GIS parcel database, but makes no warranty that these fixes are complete or fully-accurate themselves. **ALL DATA IS EXPRESSLY PROVIDED 'AS IS' AND 'WITH ALL FAULTS'.** Please contact MVID to correct any notable issues with your parcel data, as presented on this map.  
 (3) Okanogan County shall not be liable for damages of any kind, including lost profits, lost savings or any other incidental or consequential damages relating to the providing of the data or the use of it. The Map User shall have no remedy at law or equity against the County in case the data provided is inaccurate, incomplete or otherwise defective in any way. Okanogan County is providing this information in good faith and shall be held harmless for any liability incurred. All digital map information is intended as a general geographic representation and should not be used for precise measurements or calculations.



2013 NAIP, Copyright © 2013 USDA/FSA - Aerial Photography Field Office. All rights reserved.

**MVID Assessed Acres:** 4.84  
**Parcel Total Deeded Acres:** 4.84  
*(per Okanogan County Assessor)*  
**Non-Irrigable Acres:** 0.00  
*(as drawn on this map)*  
**Estimated Irrigable Acres:** 4.84  
*(deeded acres less non-irrigable area)*

-  Approx. Subject Parcel Boundary
-  Non-Irrigable Acres
-  Other Tax Parcels  
*(as approx. drawn by Okanogan County)*



*Aerial photo from 2013 NAIP (USDA/FSA - Aerial Photography Field Office)*

## BRISTOL, MILTON and JOSEPHINE

**Parcel: 8849700020**

Methow Valley Irrigation District  
Irrigable and Assessed Acreage as of October, 2015

*Map Produced on 11/6/2015 by Aspect Consulting, LLC*

**NOTES:**

- (1) Delineated irrigable area, as drawn on this map, was determined by MVID with technical assistance from the Bureau of Reclamation. Ultimately, MVID (not BOR) is responsible for the final assessment of irrigable acres on a parcel-by-parcel basis.
- (2) Underlying parcel/tax lot information presented on this map is based on GIS data made available by the Okanogan County Assessor's office. These lines are presented for informational purposes and do not represent legal, surveyed property boundaries, as such. Where possible, MVID has attempted to rectify errors and omissions in the County's GIS parcel database, but makes no warranty that these fixes are complete or fully-accurate themselves. **ALL DATA IS EXPRESSLY PROVIDED "AS IS" AND "WITH ALL FAULTS"**. Please contact MVID to correct any notable issues with your parcel data, as presented on this map.
- (3) Okanogan County shall not be liable for damages of any kind, including lost profits, lost savings or any other incidental or consequential damages relating to the providing of the data or the use of it. The Map User shall have no remedy at law or equity against the County in case the data provided is inaccurate, incomplete or otherwise defective in any way. Okanogan County is providing this information in good faith and shall be held harmless for any liability incurred. All digital map information is intended as a general geographic representation and should not be used for precise measurements or calculations.



2013 NAIP, Copyright © 2013, USDA/FSA - Aerial Photography Field Office. All rights reserved. MVID is a registered trademark of M.V.I.D., LLC.

**MVID Assessed Acres:** 4.39  
**Parcel Total Deeded Acres:** 4.39  
*(per Okanogan County Assessor)*  
**Non-Irrigable Acres:** 0.00  
*(as drawn on this map)*  
**Estimated Irrigable Acres:** 4.39  
*(deeded acres less non-irrigable area)*

- Approx. Subject Parcel Boundary
- Non-Irrigable Acres
- Other Tax Parcels  
(as approx. drawn by Okanogan County)

1:1,200





Aerial photo from 2013 NAIP (USDA/FSA - Aerial Photography Field Office)

**BROOKS, ROBERT**  
**Parcel: 3322210096**  
 Methow Valley Irrigation District  
 Irrigable and Assessed Acreage as of October, 2015  
 Map Produced on 11/6/2015 by Aspect Consulting, LLC

**NOTES:**  
 (1) Delineated irrigable area, as drawn on this map, was determined by MVID with technical assistance from the Bureau of Reclamation. Ultimately, MVID (not BOR) is responsible for the final assessment of irrigable acres on a parcel-by-parcel basis.  
 (2) Underlying parcel/tax lot information presented on this map is based on GIS data made available by the Okanogan County Assessor's office. These lines are presented for informational purposes and do not represent legal, surveyed property boundaries, as such. Where possible, MVID has attempted to rectify errors and omissions in the County's GIS parcel database, but makes no warranty that these fixes are complete or fully-accurate themselves. **ALL DATA IS EXPRESSLY PROVIDED "AS IS" AND "WITH ALL FAULTS"**. Please contact MVID to correct any notable issues with your parcel data, as presented on this map.  
 (3) Okanogan County shall not be liable for damages of any kind, including lost profits, lost savings or any other incidental or consequential damages relating to the providing of the data or the use of it. The Map User shall have no remedy at law or equity against the County in case the data provided is inaccurate, incomplete or otherwise defective in any way. Okanogan County is providing this information in good faith and shall be held harmless for any liability incurred. All digital map information is intended as a general geographic representation and should not be used for precise measurements or calculations.



11/16/2015 11:58:33 AM 11/16/2015 11:58:33 AM 11/16/2015 11:58:33 AM 11/16/2015 11:58:33 AM 11/16/2015 11:58:33 AM 11/16/2015 11:58:33 AM 11/16/2015 11:58:33 AM 11/16/2015 11:58:33 AM 11/16/2015 11:58:33 AM 11/16/2015 11:58:33 AM

<p><b>MVID Assessed Acres:</b> 5.09</p> <p><b>Parcel Total Deeded Acres:</b> 5.09 <i>(per Okanogan County Assessor)</i></p> <p><b>Non-Irrigable Acres:</b> 0.00 <i>(as drawn on this map)</i></p> <p><b>Estimated Irrigable Acres:</b> 5.09 <i>(deeded acres less non-irrigable area)</i></p>	<p> Approx. Subject Parcel Boundary</p> <p> Non-Irrigable Acres</p> <p> Other Tax Parcels <i>(as approx. drawn by Okanogan County)</i></p>	<p></p> <p>0      75      150 ft</p> <p>1:1,800</p> <p><i>Aerial photo from 2013 NAIP (USDA/FSA - Aerial Photography Field Office)</i></p>	<p><b>BROOKS, ROBERT A</b></p> <p><b>Parcel: 8830910200</b></p> <p>Methow Valley Irrigation District</p> <p>Irrigable and Assessed Acreage as of October, 2015</p> <p><i>Map Produced on 11/6/2015 by Aspect Consulting, LLC</i></p>
---	---	---	--

**NOTES:**




(1) Delineated irrigable area, as drawn on this map, was determined by MVID with technical assistance from the Bureau of Reclamation. Ultimately, MVID (not BOR) is responsible for the final assessment of irrigable acres on a parcel-by-parcel basis.


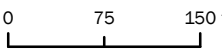
(2) Underlying parcel/tax lot information presented on this map is based on GIS data made available by the Okanogan County Assessor's office. These lines are presented for informational purposes and do not represent legal, surveyed property boundaries, as such. Where possible, MVID has attempted to rectify errors and omissions in the County's GIS parcel database, but makes no warranty that these fixes are complete or fully-accurate themselves. **ALL DATA IS EXPRESSLY PROVIDED "AS IS" AND "WITH ALL FAULTS"**. Please contact MVID to correct any notable issues with your parcel data, as presented on this map.

(3) Okanogan County shall not be liable for damages of any kind, including lost profits, lost savings or any other incidental or consequential damages relating to the providing of the data or the use of it. The Map User shall have no remedy at law or equity against the County in case the data provided is inaccurate, incomplete or otherwise defective in any way. Okanogan County is providing this information in good faith and shall be held harmless for any liability incurred. All digital map information is intended as a general geographic representation and should not be used for precise measurements or calculations.



**MVID Assessed Acres:** 5.62  
**Parcel Total Deeded Acres:** 5.62  
*(per Okanogan County Assessor)*  
**Non-Irrigable Acres:** 0.14  
*(as drawn on this map)*  
**Estimated Irrigable Acres:** 5.48  
*(deeded acres less non-irrigable area)*

 Approx. Subject Parcel Boundary  
 Non-Irrigable Acres  
 Other Tax Parcels  
*(as approx. drawn by Okanogan County)*




  
  
 1:1,800  
*Aerial photo from 2013 NAIP (USDA/FSA - Aerial Photography Field Office)*


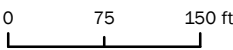
**BRS BBQ LLC**  
**Parcel: 3322160002**  
 Methow Valley Irrigation District  
 Irrigable and Assessed Acreage as of October, 2015  
*Map Produced on 11/6/2015 by Aspect Consulting, LLC*

**NOTES:**  
 (1) Delineated irrigable area, as drawn on this map, was determined by MVID with technical assistance from the Bureau of Reclamation. Ultimately, MVID (not BOR) is responsible for the final assessment of irrigable acres on a parcel-by-parcel basis.  
 (2) Underlying parcel/tax lot information presented on this map is based on GIS data made available by the Okanogan County Assessor's office. These lines are presented for informational purposes and do not represent legal, surveyed property boundaries, as such. Where possible, MVID has attempted to rectify errors and omissions in the County's GIS parcel database, but makes no warranty that these fixes are complete or fully-accurate themselves. **ALL DATA IS EXPRESSLY PROVIDED "AS IS" AND "WITH ALL FAULTS"**. Please contact MVID to correct any notable issues with your parcel data, as presented on this map.  
 (3) Okanogan County shall not be liable for damages of any kind, including lost profits, lost savings or any other incidental or consequential damages relating to the providing of the data or the use of it. The Map User shall have no remedy at law or equity against the County in case the data provided is inaccurate, incomplete or otherwise defective in any way. Okanogan County is providing this information in good faith and shall be held harmless for any liability incurred. All digital map information is intended as a general geographic representation and should not be used for precise measurements or calculations.



**MVID Assessed Acres:** 6.95  
**Parcel Total Deeded Acres:** 6.95  
*(per Okanogan County Assessor)*  
**Non-Irrigable Acres:** 3.56  
*(as drawn on this map)*  
**Estimated Irrigable Acres:** 3.39  
*(deeded acres less non-irrigable area)*

 Approx. Subject Parcel Boundary  
 Non-Irrigable Acres  
 Other Tax Parcels  
*(as approx. drawn by Okanogan County)*

  
  
 1:1,800  
*Aerial photo from 2013 NAIP (USDA/FSA - Aerial Photography Field Office)*




**BRUCE, KENNETH**  
**Parcel: 5130460000**  
 Methow Valley Irrigation District  
 Irrigable and Assessed Acreage as of October, 2015  
 Map Produced on 11/6/2015 by Aspect Consulting, LLC


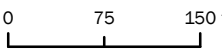
**NOTES:**  
 (1) Delineated irrigable area, as drawn on this map, was determined by MVID with technical assistance from the Bureau of Reclamation. Ultimately, MVID (not BOR) is responsible for the final assessment of irrigable acres on a parcel-by-parcel basis.  
 (2) Underlying parcel/tax lot information presented on this map is based on GIS data made available by the Okanogan County Assessor's office. These lines are presented for informational purposes and do not represent legal, surveyed property boundaries, as such. Where possible, MVID has attempted to rectify errors and omissions in the County's GIS parcel database, but makes no warranty that these fixes are complete or fully-accurate themselves. **ALL DATA IS EXPRESSLY PROVIDED "AS IS" AND "WITH ALL FAULTS"**. Please contact MVID to correct any notable issues with your parcel data, as presented on this map.  
 (3) Okanogan County shall not be liable for damages of any kind, including lost profits, lost savings or any other incidental or consequential damages relating to the providing of the data or the use of it. The Map User shall have no remedy at law or equity against the County in case the data provided is inaccurate, incomplete or otherwise defective in any way. Okanogan County is providing this information in good faith and shall be held harmless for any liability incurred. All digital map information is intended as a general geographic representation and should not be used for precise measurements or calculations.



11/16/2015 11:30:00 AM 11/16/2015 11:30:00 AM 11/16/2015 11:30:00 AM 11/16/2015 11:30:00 AM 11/16/2015 11:30:00 AM 11/16/2015 11:30:00 AM 11/16/2015 11:30:00 AM 11/16/2015 11:30:00 AM 11/16/2015 11:30:00 AM 11/16/2015 11:30:00 AM

**MVID Assessed Acres:** 0.50  
**Parcel Total Deeded Acres:** 4.76  
*(per Okanogan County Assessor)*  
**Non-Irrigable Acres:** 3.33  
*(as drawn on this map)*  
**Estimated Irrigable Acres:** 1.43  
*(deeded acres less non-irrigable area)*

 **Approx. Subject Parcel Boundary**  
 **Non-Irrigable Acres**  
 **Other Tax Parcels**  
*(as approx. drawn by Okanogan County)*

  
  
 1:1,800

*Aerial photo from 2013 NAIP (USDA/FSA - Aerial Photography Field Office)*





**BUCKINGHAM, DONNA**  
**Parcel: 3322180092**  
 Methow Valley Irrigation District  
 Irrigable and Assessed Acreage as of October, 2015

*Map Produced on 11/6/2015 by Aspect Consulting, LLC*

**NOTES:**  
 (1) Delineated irrigable area, as drawn on this map, was determined by MVID with technical assistance from the Bureau of Reclamation. Ultimately, MVID (not BOR) is responsible for the final assessment of irrigable acres on a parcel-by-parcel basis.  
 (2) Underlying parcel/tax lot information presented on this map is based on GIS data made available by the Okanogan County Assessor's office. These lines are presented for informational purposes and do not represent legal, surveyed property boundaries, as such. Where possible, MVID has attempted to rectify errors and omissions in the County's GIS parcel database, but makes no warranty that these fixes are complete or fully-accurate themselves. **ALL DATA IS EXPRESSLY PROVIDED "AS IS" AND "WITH ALL FAULTS"**. Please contact MVID to correct any notable issues with your parcel data, as presented on this map.  
 (3) Okanogan County shall not be liable for damages of any kind, including lost profits, lost savings or any other incidental or consequential damages relating to the providing of the data or the use of it. The Map User shall have no remedy at law or equity against the County in case the data provided is inaccurate, incomplete or otherwise defective in any way. Okanogan County is providing this information in good faith and shall be held harmless for any liability incurred. All digital map information is intended as a general geographic representation and should not be used for precise measurements or calculations.



2015 NAIP, Copyright © 2015 by USDA/FSA - Aerial Photography Field Office. All rights reserved. MVID is a registered trademark of M.V.I.D., LLC. All other trademarks are the property of their respective owners.

<p><b>MVID Assessed Acres:</b> 0.07</p> <p><b>Parcel Total Deeded Acres:</b> 0.07 <i>(per Okanogan County Assessor)</i></p> <p><b>Non-Irrigable Acres:</b> 0.03 <i>(as drawn on this map)</i></p> <p><b>Estimated Irrigable Acres:</b> 0.04 <i>(deeded acres less non-irrigable area)</i></p>	<p> <b>Approx. Subject Parcel Boundary</b></p> <p> <b>Non-Irrigable Acres</b></p> <p> <b>Other Tax Parcels</b> <i>(as approx. drawn by Okanogan County)</i></p>	<p></p> <p>0      25      50 ft</p> <p>1:600</p> <p><i>Aerial photo from 2013 NAIP (USDA/FSA - Aerial Photography Field Office)</i></p>	<p><b>BUNNEY, CRAIG</b></p> <p><b>Parcel: 3322170412</b></p> <p>Methow Valley Irrigation District</p> <p>Irrigable and Assessed Acreage as of October, 2015</p> <p><i>Map Produced on 11/6/2015 by Aspect Consulting, LLC</i></p>
---	--	--	---

**NOTES:**

(1) Delineated irrigable area, as drawn on this map, was determined by MVID with technical assistance from the Bureau of Reclamation. Ultimately, MVID (not BOR) is responsible for the final assessment of irrigable acres on a parcel-by-parcel basis.





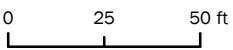
(2) Underlying parcel/tax lot information presented on this map is based on GIS data made available by the Okanogan County Assessor's office. These lines are presented for informational purposes and do not represent legal, surveyed property boundaries, as such. Where possible, MVID has attempted to rectify errors and omissions in the County's GIS parcel database, but makes no warranty that these fixes are complete or fully-accurate themselves. **ALL DATA IS EXPRESSLY PROVIDED "AS IS" AND "WITH ALL FAULTS"**. Please contact MVID to correct any notable issues with your parcel data, as presented on this map.

(3) Okanogan County shall not be liable for damages of any kind, including lost profits, lost savings or any other incidental or consequential damages relating to the providing of the data or the use of it. The Map User shall have no remedy at law or equity against the County in case the data provided is inaccurate, incomplete or otherwise defective in any way. Okanogan County is providing this information in good faith and shall be held harmless for any liability incurred. All digital map information is intended as a general geographic representation and should not be used for precise measurements or calculations.





10/18/2015 11:49:03 AM  
 User: MVID  
 MVID\_011\_11\_18\_2015  
 20151118\_11\_49\_03  
 20151118\_11\_49\_03  
 20151118\_11\_49\_03

<p><b>MVID Assessed Acres:</b> 0.09</p> <p><b>Parcel Total Deeded Acres:</b> 0.09 <i>(per Okanogan County Assessor)</i></p> <p><b>Non-Irrigable Acres:</b> 0.08 <i>(as drawn on this map)</i></p> <p><b>Estimated Irrigable Acres:</b> 0.01 <i>(deeded acres less non-irrigable area)</i></p>	<p> <b>Approx. Subject Parcel Boundary</b></p> <p> <b>Non-Irrigable Acres</b></p> <p> <b>Other Tax Parcels</b> <i>(as approx. drawn by Okanogan County)</i></p>	<p style="text-align: center;">           1:600  <i>Aerial photo from 2013 NAIP (USDA/FSA - Aerial Photography Field Office)</i> </p>	<p style="text-align: center;"> <b>BUNNEY, CRAIG</b>  <b>Parcel: 3322170413</b>          Methow Valley Irrigation District          Irrigable and Assessed Acreage as of October, 2015  <i>Map Produced on 11/6/2015 by Aspect Consulting, LLC</i> </p>
---	--	--	---

**NOTES:**





(1) Delineated irrigable area, as drawn on this map, was determined by MVID with technical assistance from the Bureau of Reclamation. Ultimately, MVID (not BOR) is responsible for the final assessment of irrigable acres on a parcel-by-parcel basis.

(2) Underlying parcel/tax lot information presented on this map is based on GIS data made available by the Okanogan County Assessor's office. These lines are presented for informational purposes and do not represent legal, surveyed property boundaries, as such. Where possible, MVID has attempted to rectify errors and omissions in the County's GIS parcel database, but makes no warranty that these fixes are complete or fully-accurate themselves. **ALL DATA IS EXPRESSLY PROVIDED "AS IS" AND "WITH ALL FAULTS"**. Please contact MVID to correct any notable issues with your parcel data, as presented on this map.

(3) Okanogan County shall not be liable for damages of any kind, including lost profits, lost savings or any other incidental or consequential damages relating to the providing of the data or the use of it. The Map User shall have no remedy at law or equity against the County in case the data provided is inaccurate, incomplete or otherwise defective in any way. Okanogan County is providing this information in good faith and shall be held harmless for any liability incurred. All digital map information is intended as a general geographic representation and should not be used for precise measurements or calculations.



1:5000 | 11/6/2015 | 11:58:01 AM | M:\Projects\11-6-2015 | User: mvid | Map Date: 11/6/2015

<p><b>MVID Assessed Acres:</b> 0.04</p> <p><b>Parcel Total Deeded Acres:</b> 0.04 <i>(per Okanogan County Assessor)</i></p> <p><b>Non-Irrigable Acres:</b> 0.00 <i>(as drawn on this map)</i></p> <p><b>Estimated Irrigable Acres:</b> 0.04 <i>(deeded acres less non-irrigable area)</i></p>	<p> Approx. Subject Parcel Boundary</p> <p> Non-Irrigable Acres</p> <p> Other Tax Parcels <i>(as approx. drawn by Okanogan County)</i></p>	<p></p> <p>0      25      50 ft</p> <p>1:600</p> <p><i>Aerial photo from 2013 NAIP (USDA/FSA - Aerial Photography Field Office)</i></p>
---	---	--

**BUNNEY, CRAIG**

**Parcel: 332220179**

Methow Valley Irrigation District

Irrigable and Assessed Acreage as of October, 2015

*Map Produced on 11/6/2015 by Aspect Consulting, LLC*

**NOTES:**




(1) Delineated irrigable area, as drawn on this map, was determined by MVID with technical assistance from the Bureau of Reclamation. Ultimately, MVID (not BOR) is responsible for the final assessment of irrigable acres on a parcel-by-parcel basis.


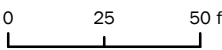
(2) Underlying parcel/tax lot information presented on this map is based on GIS data made available by the Okanogan County Assessor's office. These lines are presented for informational purposes and do not represent legal, surveyed property boundaries, as such. Where possible, MVID has attempted to rectify errors and omissions in the County's GIS parcel database, but makes no warranty that these fixes are complete or fully-accurate themselves. **ALL DATA IS EXPRESSLY PROVIDED "AS IS" AND "WITH ALL FAULTS"**. Please contact MVID to correct any notable issues with your parcel data, as presented on this map.

(3) Okanogan County shall not be liable for damages of any kind, including lost profits, lost savings or any other incidental or consequential damages relating to the providing of the data or the use of it. The Map User shall have no remedy at law or equity against the County in case the data provided is inaccurate, incomplete or otherwise defective in any way. Okanogan County is providing this information in good faith and shall be held harmless for any liability incurred. All digital map information is intended as a general geographic representation and should not be used for precise measurements or calculations.



**MVID Assessed Acres:** 0.56  
**Parcel Total Deeded Acres:** 0.56  
*(per Okanogan County Assessor)*  
**Non-Irrigable Acres:** 0.27  
*(as drawn on this map)*  
**Estimated Irrigable Acres:** 0.29  
*(deeded acres less non-irrigable area)*


 **Approx. Subject Parcel Boundary**  
 **Non-Irrigable Acres**  
 **Other Tax Parcels**  
*(as approx. drawn by Okanogan County)*

  
  
 1:600  
*Aerial photo from 2013 NAIP (USDA/FSA - Aerial Photography Field Office)*




**BUNNEY, CRAIG**  
**Parcel: 8800600101**  
 Methow Valley Irrigation District  
 Irrigable and Assessed Acreage as of October, 2015  
 Map Produced on 11/6/2015 by Aspect Consulting, LLC

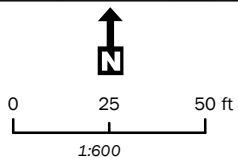
**NOTES:**  
 (1) Delineated irrigable area, as drawn on this map, was determined by MVID with technical assistance from the Bureau of Reclamation. Ultimately, MVID (not BOR) is responsible for the final assessment of irrigable acres on a parcel-by-parcel basis.  
 (2) Underlying parcel/tax lot information presented on this map is based on GIS data made available by the Okanogan County Assessor's office. These lines are presented for informational purposes and do not represent legal, surveyed property boundaries, as such. Where possible, MVID has attempted to rectify errors and omissions in the County's GIS parcel database, but makes no warranty that these fixes are complete or fully-accurate themselves. **ALL DATA IS EXPRESSLY PROVIDED "AS IS" AND "WITH ALL FAULTS"**. Please contact MVID to correct any notable issues with your parcel data, as presented on this map.  
 (3) Okanogan County shall not be liable for damages of any kind, including lost profits, lost savings or any other incidental or consequential damages relating to the providing of the data or the use of it. The Map User shall have no remedy at law or equity against the County in case the data provided is inaccurate, incomplete or otherwise defective in any way. Okanogan County is providing this information in good faith and shall be held harmless for any liability incurred. All digital map information is intended as a general geographic representation and should not be used for precise measurements or calculations.

11/6/2015 11:58:33 AM C:\Users\mvid\Documents\Bunney\_Craig\8800600101\8800600101.mxd 11/6/2015 11:58:33 AM



**MVID Assessed Acres:** 0.39  
**Parcel Total Deeded Acres:** 0.39  
*(per Okanogan County Assessor)*  
**Non-Irrigable Acres:** 0.41  
*(as drawn on this map)*  
**Estimated Irrigable Acres:** 0.00  
*(deeded acres less non-irrigable area)*

-  Approx. Subject Parcel Boundary
-  Non-Irrigable Acres
-  Other Tax Parcels  
(as approx. drawn by Okanogan County)



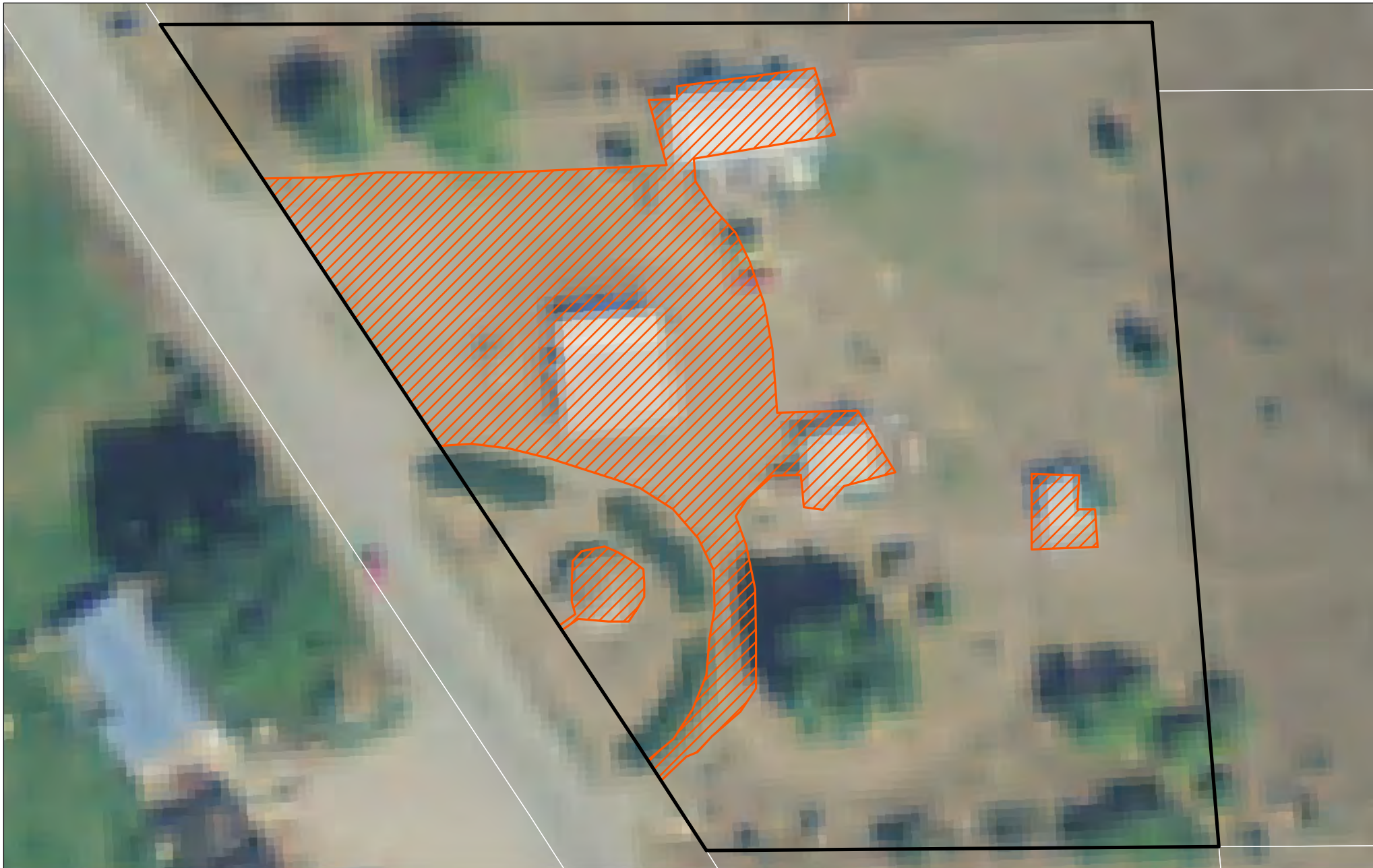
*Aerial photo from 2013 NAIP (USDA/FSA - Aerial Photography Field Office)*

**BUNNEY, CRAIG**  
**Parcel: 8800600200**  
 Methow Valley Irrigation District  
 Irrigable and Assessed Acreage as of October, 2015

*Map Produced on 11/6/2015 by Aspect Consulting, LLC*

**NOTES:**  
 (1) Delineated irrigable area, as drawn on this map, was determined by MVID with technical assistance from the Bureau of Reclamation. Ultimately, MVID (not BOR) is responsible for the final assessment of irrigable acres on a parcel-by-parcel basis.  
 (2) Underlying parcel/tax lot information presented on this map is based on GIS data made available by the Okanogan County Assessor's office. These lines are presented for informational purposes and do not represent legal, surveyed property boundaries, as such. Where possible, MVID has attempted to rectify errors and omissions in the County's GIS parcel database, but makes no warranty that these fixes are complete or fully-accurate themselves. **ALL DATA IS EXPRESSLY PROVIDED "AS IS" AND "WITH ALL FAULTS"**. Please contact MVID to correct any notable issues with your parcel data, as presented on this map.  
 (3) Okanogan County shall not be liable for damages of any kind, including lost profits, lost savings or any other incidental or consequential damages relating to the providing of the data or the use of it. The Map User shall have no remedy at law or equity against the County in case the data provided is inaccurate, incomplete or otherwise defective in any way. Okanogan County is providing this information in good faith and shall be held harmless for any liability incurred. All digital map information is intended as a general geographic representation and should not be used for precise measurements or calculations.

2015-11-06 11:09:03 AM M:\GIS\Projects\2015\2015-11-06 11:09:03 AM M:\GIS\Projects\2015\2015-11-06 11:09:03 AM M:\GIS\Projects\2015\2015-11-06 11:09:03 AM



11/16/2015 11:38:15 AM C:\Users\mvd\Documents\2015\2015\_11\_16\_11\_38\_15\Map\Map\_11\_16\_2015.mxd 11/16/2015 11:38:15 AM

<p><b>MVID Assessed Acres:</b> 2.05</p> <p><b>Parcel Total Deeded Acres:</b> 2.05 <i>(per Okanogan County Assessor)</i></p> <p><b>Non-Irrigable Acres:</b> 0.54 <i>(as drawn on this map)</i></p> <p><b>Estimated Irrigable Acres:</b> 1.51 <i>(deeded acres less non-irrigable area)</i></p>	<p> Approx. Subject Parcel Boundary</p> <p> Non-Irrigable Acres</p> <p> Other Tax Parcels <i>(as approx. drawn by Okanogan County)</i></p>	  1:600 <i>Aerial photo from 2013 NAIP (USDA/FSA - Aerial Photography Field Office)</i>
---	---	---

## BUNNEY, CRAIG

**Parcel: 8890000011**

Methow Valley Irrigation District

Irrigable and Assessed Acreage as of October, 2015

*Map Produced on 11/6/2015 by Aspect Consulting, LLC*

**NOTES:**

(1) Delineated irrigable area, as drawn on this map, was determined by MVID with technical assistance from the Bureau of Reclamation. Ultimately, MVID (not BOR) is responsible for the final assessment of irrigable acres on a parcel-by-parcel basis.

(2) Underlying parcel/tax lot information presented on this map is based on GIS data made available by the Okanogan County Assessor's office. These lines are presented for informational purposes and do not represent legal, surveyed property boundaries, as such. Where possible, MVID has attempted to rectify errors and omissions in the County's GIS parcel database, but makes no warranty that these fixes are complete or fully-accurate themselves. **ALL DATA IS EXPRESSLY PROVIDED "AS IS" AND "WITH ALL FAULTS"**. Please contact MVID to correct any notable issues with your parcel data, as presented on this map.

(3) Okanogan County shall not be liable for damages of any kind, including lost profits, lost savings or any other incidental or consequential damages relating to the providing of the data or the use of it. The Map User shall have no remedy at law or equity against the County in case the data provided is inaccurate, incomplete or otherwise defective in any way. Okanogan County is providing this information in good faith and shall be held harmless for any liability incurred. All digital map information is intended as a general geographic representation and should not be used for precise measurements or calculations.



2013 NAIP (USDA/FSA - Aerial Photography Field Office) | 11/19/2015 11:58:03 AM | User: Robert S. Burns | Parcel: 6850130011 | Date: 11/19/2015

<b>MVID Assessed Acres:</b> 3.59	 Approx. Subject Parcel Boundary	  1:1,200
<b>Parcel Total Deeded Acres:</b> 3.59 <i>(per Okanogan County Assessor)</i>	 Non-Irrigable Acres	
<b>Non-Irrigable Acres:</b> 0.00 <i>(as drawn on this map)</i>	 Other Tax Parcels <i>(as approx. drawn by Okanogan County)</i>	
<b>Estimated Irrigable Acres:</b> 3.59 <i>(deeded acres less non-irrigable area)</i>	<i>Aerial photo from 2013 NAIP (USDA/FSA - Aerial Photography Field Office)</i>	

**BURNS, ROBERT S**  
**Parcel: 6850130011**  
 Methow Valley Irrigation District  
 Irrigable and Assessed Acreage as of October, 2015  
 Map Produced on 11/6/2015 by Aspect Consulting, LLC

**NOTES:**

(1) Delineated irrigable area, as drawn on this map, was determined by MVID with technical assistance from the Bureau of Reclamation. Ultimately, MVID (not BOR) is responsible for the final assessment of irrigable acres on a parcel-by-parcel basis.

(2) Underlying parcel/tax lot information presented on this map is based on GIS data made available by the Okanogan County Assessor's office. These lines are presented for informational purposes and do not represent legal, surveyed property boundaries, as such. Where possible, MVID has attempted to rectify errors and omissions in the County's GIS parcel database, but makes no warranty that these fixes are complete or fully-accurate themselves. **ALL DATA IS EXPRESSLY PROVIDED "AS IS" AND "WITH ALL FAULTS"**. Please contact MVID to correct any notable issues with your parcel data, as presented on this map.

(3) Okanogan County shall not be liable for damages of any kind, including lost profits, lost savings or any other incidental or consequential damages relating to the providing of the data or the use of it. The Map User shall have no remedy at law or equity against the County in case the data provided is inaccurate, incomplete or otherwise defective in any way. Okanogan County is providing this information in good faith and shall be held harmless for any liability incurred. All digital map information is intended as a general geographic representation and should not be used for precise measurements or calculations.



**MVID Assessed Acres:** 5.85  
**Parcel Total Deeded Acres:** 8.51  
*(per Okanogan County Assessor)*  
**Non-Irrigable Acres:** 2.29  
*(as drawn on this map)*  
**Estimated Irrigable Acres:** 6.22  
*(deeded acres less non-irrigable area)*



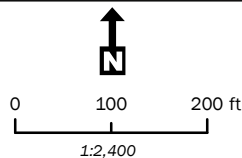
Approx. Subject Parcel Boundary



Non-Irrigable Acres



Other Tax Parcels  
 (as approx. drawn by Okanogan County)



*Aerial photo from 2013 NAIP (USDA/FSA - Aerial Photography Field Office)*

**BUSTAD, BRAD**  
**Parcel: 8828330200**  
 Methow Valley Irrigation District  
 Irrigable and Assessed Acreage as of October, 2015





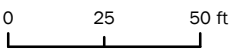
Map Produced on 11/6/2015 by Aspect Consulting, LLC

**NOTES:**

- (1) Delineated irrigable area, as drawn on this map, was determined by MVID with technical assistance from the Bureau of Reclamation. Ultimately, MVID (not BOR) is responsible for the final assessment of irrigable acres on a parcel-by-parcel basis.
- (2) Underlying parcel/tax lot information presented on this map is based on GIS data made available by the Okanogan County Assessor's office. These lines are presented for informational purposes and do not represent legal, surveyed property boundaries, as such. Where possible, MVID has attempted to rectify errors and omissions in the County's GIS parcel database, but makes no warranty that these fixes are complete or fully-accurate themselves. **ALL DATA IS EXPRESSLY PROVIDED "AS IS" AND "WITH ALL FAULTS"**. Please contact MVID to correct any notable issues with your parcel data, as presented on this map.
- (3) Okanogan County shall not be liable for damages of any kind, including lost profits, lost savings or any other incidental or consequential damages relating to the providing of the data or the use of it. The Map User shall have no remedy at law or equity against the County in case the data provided is inaccurate, incomplete or otherwise defective in any way. Okanogan County is providing this information in good faith and shall be held harmless for any liability incurred. All digital map information is intended as a general geographic representation and should not be used for precise measurements or calculations.



2015 National Wetlands Inventory (NWI) File: \\nas01\GIS\Wetlands\2015\Wetlands\_2015\Map\_Series\Map\_Series\_11\_9\_2015.mxd | Coordinates: 47°52'30.00"N 120°53'30.00"W | Date: 11/9/2015 | User: jason | Print Date: 11/9/2015

<p><b>MVID Assessed Acres:</b> 1.40</p> <p><b>Parcel Total Deeded Acres:</b> 2.00 <i>(per Okanogan County Assessor)</i></p> <p><b>Non-Irrigable Acres:</b> 0.00 <i>(as drawn on this map)</i></p> <p><b>Estimated Irrigable Acres:</b> 2.00 <i>(deeded acres less non-irrigable area)</i></p>	<p> Approx. Subject Parcel Boundary</p> <p> Non-Irrigable Acres</p> <p> Other Tax Parcels <small>(as approx. drawn by Okanogan County)</small></p>	  1:600 <small>Aerial photo from 2013 NAIP (USDA/FSA - Aerial Photography Field Office)</small>
---	---	---

**BUSTAD, GARY and LINDA**  
**Parcel: 8828330100**  
 Methow Valley Irrigation District  
 Irrigable and Assessed Acreage as of October, 2015  
Map Produced on 11/6/2015 by Aspect Consulting, LLC

**NOTES:**

(1) Delineated irrigable area, as drawn on this map, was determined by MVID with technical assistance from the Bureau of Reclamation. Ultimately, MVID (not BOR) is responsible for the final assessment of irrigable acres on a parcel-by-parcel basis.


(2) Underlying parcel/tax lot information presented on this map is based on GIS data made available by the Okanogan County Assessor's office. These lines are presented for informational purposes and do not represent legal, surveyed property boundaries, as such. Where possible, MVID has attempted to rectify errors and omissions in the County's GIS parcel database, but makes no warranty that these fixes are complete or fully-accurate themselves. **ALL DATA IS EXPRESSLY PROVIDED "AS IS" AND "WITH ALL FAULTS"**. Please contact MVID to correct any notable issues with your parcel data, as presented on this map.

(3) Okanogan County shall not be liable for damages of any kind, including lost profits, lost savings or any other incidental or consequential damages relating to the providing of the data or the use of it. The Map User shall have no remedy at law or equity against the County in case the data provided is inaccurate, incomplete or otherwise defective in any way. Okanogan County is providing this information in good faith and shall be held harmless for any liability incurred. All digital map information is intended as a general geographic representation and should not be used for precise measurements or calculations.





2013 NAIP Imagery © 2013 USDA/FSA - Aerial Photography Field Office | Coordinate System: NAD 83 | Date: 11/6/2015 | User: mvid | Map Date: 11/6/2015

<p><b>MVID Assessed Acres:</b> 0.09</p> <p><b>Parcel Total Deeded Acres:</b> 0.09 <i>(per Okanogan County Assessor)</i></p> <p><b>Non-Irrigable Acres:</b> 0.09 <i>(as drawn on this map)</i></p> <p><b>Estimated Irrigable Acres:</b> 0.00 <i>(deeded acres less non-irrigable area)</i></p>	<p> <b>Approx. Subject Parcel Boundary</b></p> <p> <b>Non-Irrigable Acres</b></p> <p> <b>Other Tax Parcels</b> <i>(as approx. drawn by Okanogan County)</i></p>	<p></p> <p>0      25      50 ft</p> <p>1:600</p> <p><i>Aerial photo from 2013 NAIP (USDA/FSA - Aerial Photography Field Office)</i></p>
---	--	--

**BUSTAD, GARY and LINDA**

**Parcel: 8835700302**

Methow Valley Irrigation District  
Irrigable and Assessed Acreage as of October, 2015

*Map Produced on 11/6/2015 by Aspect Consulting, LLC*

**NOTES:**

(1) Delineated irrigable area, as drawn on this map, was determined by MVID with technical assistance from the Bureau of Reclamation. Ultimately, MVID (not BOR) is responsible for the final assessment of irrigable acres on a parcel-by-parcel basis.

(2) Underlying parcel/tax lot information presented on this map is based on GIS data made available by the Okanogan County Assessor's office. These lines are presented for informational purposes and do not represent legal, surveyed property boundaries, as such. Where possible, MVID has attempted to rectify errors and omissions in the County's GIS parcel database, but makes no warranty that these fixes are complete or fully-accurate themselves. **ALL DATA IS EXPRESSLY PROVIDED "AS IS" AND "WITH ALL FAULTS"**. Please contact MVID to correct any notable issues with your parcel data, as presented on this map.

(3) Okanogan County shall not be liable for damages of any kind, including lost profits, lost savings or any other incidental or consequential damages relating to the providing of the data or the use of it. The Map User shall have no remedy at law or equity against the County in case the data provided is inaccurate, incomplete or otherwise defective in any way. Okanogan County is providing this information in good faith and shall be held harmless for any liability incurred. All digital map information is intended as a general geographic representation and should not be used for precise measurements or calculations.





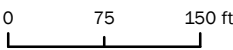


2013 NAIP, Copyright © 2013, USDA/FSA - Aerial Photography Field Office. All rights reserved. | Coordinate System: NAD 83 UTM Zone 18N | Date: 11/6/2015 | User: mvd | Map Date: 11/6/2015

<b>MVID Assessed Acres:</b> 0.25	 Approx. Subject Parcel Boundary	  1:600
<b>Parcel Total Deeded Acres:</b> 0.23 <i>(per Okanogan County Assessor)</i>	 Non-Irrigable Acres	
<b>Non-Irrigable Acres:</b> 0.05 <i>(as drawn on this map)</i>	 Other Tax Parcels <i>(as approx. drawn by Okanogan County)</i>	
<b>Estimated Irrigable Acres:</b> 0.18 <i>(deeded acres less non-irrigable area)</i>	<i>Aerial photo from 2013 NAIP (USDA/FSA - Aerial Photography Field Office)</i>	

**BUTCHART, MARCIA**  
**Parcel: 2730140002**  
 Methow Valley Irrigation District  
 Irrigable and Assessed Acreage as of October, 2015  
 Map Produced on 11/6/2015 by Aspect Consulting, LLC

**NOTES:**  
 (1) Delineated irrigable area, as drawn on this map, was determined by MVID with technical assistance from the Bureau of Reclamation. Ultimately, MVID (not BOR) is responsible for the final assessment of irrigable acres on a parcel-by-parcel basis.  
 (2) Underlying parcel/tax lot information presented on this map is based on GIS data made available by the Okanogan County Assessor's office. These lines are presented for informational purposes and do not represent legal, surveyed property boundaries, as such. Where possible, MVID has attempted to rectify errors and omissions in the County's GIS parcel database, but makes no warranty that these fixes are complete or fully-accurate themselves. **ALL DATA IS EXPRESSLY PROVIDED "AS IS" AND "WITH ALL FAULTS"**. Please contact MVID to correct any notable issues with your parcel data, as presented on this map.  
 (3) Okanogan County shall not be liable for damages of any kind, including lost profits, lost savings or any other incidental or consequential damages relating to the providing of the data or the use of it. The Map User shall have no remedy at law or equity against the County in case the data provided is inaccurate, incomplete or otherwise defective in any way. Okanogan County is providing this information in good faith and shall be held harmless for any liability incurred. All digital map information is intended as a general geographic representation and should not be used for precise measurements or calculations.






<b>MVID Assessed Acres:</b> 5.00	 <b>Approx. Subject Parcel Boundary</b>	  1:1,800
<b>Parcel Total Deeded Acres:</b> 6.39 <i>(per Okanogan County Assessor)</i>	 <b>Non-Irrigable Acres</b>	
<b>Non-Irrigable Acres:</b> 1.70 <i>(as drawn on this map)</i>	 <b>Other Tax Parcels</b> <i>(as approx. drawn by Okanogan County)</i>	
<b>Estimated Irrigable Acres:</b> 4.69 <i>(deeded acres less non-irrigable area)</i>	<i>Aerial photo from 2013 NAIP (USDA/FSA - Aerial Photography Field Office)</i>	

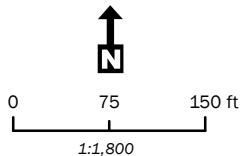
**BUZZARD, ISAAC and TIA**  
**Parcel: 332270287**  
 Methow Valley Irrigation District  
 Irrigable and Assessed Acreage as of October, 2015  
 Map Produced on 11/6/2015 by Aspect Consulting, LLC

**NOTES:**  
 (1) Delineated irrigable area, as drawn on this map, was determined by MVID with technical assistance from the Bureau of Reclamation. Ultimately, MVID (not BOR) is responsible for the final assessment of irrigable acres on a parcel-by-parcel basis.  
 (2) Underlying parcel/tax lot information presented on this map is based on GIS data made available by the Okanogan County Assessor's office. These lines are presented for informational purposes and do not represent legal, surveyed property boundaries, as such. Where possible, MVID has attempted to rectify errors and omissions in the County's GIS parcel database, but makes no warranty that these fixes are complete or fully-accurate themselves. **ALL DATA IS EXPRESSLY PROVIDED "AS IS" AND "WITH ALL FAULTS"**. Please contact MVID to correct any notable issues with your parcel data, as presented on this map.  
 (3) Okanogan County shall not be liable for damages of any kind, including lost profits, lost savings or any other incidental or consequential damages relating to the providing of the data or the use of it. The Map User shall have no remedy at law or equity against the County in case the data provided is inaccurate, incomplete or otherwise defective in any way. Okanogan County is providing this information in good faith and shall be held harmless for any liability incurred. All digital map information is intended as a general geographic representation and should not be used for precise measurements or calculations.



**MVID Assessed Acres:** 2.34  
**Parcel Total Deeded Acres:** 2.34  
*(per Okanogan County Assessor)*  
**Non-Irrigable Acres:** 0.00  
*(as drawn on this map)*  
**Estimated Irrigable Acres:** 2.34  
*(deeded acres less non-irrigable area)*

-  Approx. Subject Parcel Boundary
-  Non-Irrigable Acres
-  Other Tax Parcels  
(as approx. drawn by Okanogan County)



*Aerial photo from 2013 NAIP (USDA/FSA - Aerial Photography Field Office)*





**CAMPBELL, BRADLEY W**  
**Parcel: 6850090009**  
 Methow Valley Irrigation District  
 Irrigable and Assessed Acreage as of October, 2015

Map Produced on 11/6/2015 by Aspect Consulting, LLC

**NOTES:**  
 (1) Delineated irrigable area, as drawn on this map, was determined by MVID with technical assistance from the Bureau of Reclamation. Ultimately, MVID (not BOR) is responsible for the final assessment of irrigable acres on a parcel-by-parcel basis.  
 (2) Underlying parcel/tax lot information presented on this map is based on GIS data made available by the Okanogan County Assessor's office. These lines are presented for informational purposes and do not represent legal, surveyed property boundaries, as such. Where possible, MVID has attempted to rectify errors and omissions in the County's GIS parcel database, but makes no warranty that these fixes are complete or fully-accurate themselves. **ALL DATA IS EXPRESSLY PROVIDED "AS IS" AND "WITH ALL FAULTS"**. Please contact MVID to correct any notable issues with your parcel data, as presented on this map.  
 (3) Okanogan County shall not be liable for damages of any kind, including lost profits, lost savings or any other incidental or consequential damages relating to the providing of the data or the use of it. The Map User shall have no remedy at law or equity against the County in case the data provided is inaccurate, incomplete or otherwise defective in any way. Okanogan County is providing this information in good faith and shall be held harmless for any liability incurred. All digital map information is intended as a general geographic representation and should not be used for precise measurements or calculations.



2013 NAIP (USDA/FSA - Aerial Photography Field Office) | Coordinate System: NAD 83 | UTM Zone 12N | Datum: NAD 83 | Units: Meter | Contour Interval: 10 Feet | Date: 11/19/2015 | File: 3322270319.apr

<p><b>MVID Assessed Acres:</b> 5.00</p> <p><b>Parcel Total Deeded Acres:</b> 5.00 <i>(per Okanogan County Assessor)</i></p> <p><b>Non-Irrigable Acres:</b> 0.32 <i>(as drawn on this map)</i></p> <p><b>Estimated Irrigable Acres:</b> 4.68 <i>(deeded acres less non-irrigable area)</i></p>	<p> Approx. Subject Parcel Boundary</p> <p> Non-Irrigable Acres</p> <p> Other Tax Parcels <i>(as approx. drawn by Okanogan County)</i></p>	<p></p> <p>0      75      150 ft</p> <p>1:1,800</p> <p><i>Aerial photo from 2013 NAIP (USDA/FSA - Aerial Photography Field Office)</i></p>
---	---	---

**CAPUTO, RALPH and JUDITH**  
**Parcel: 3322270319**  
 Methow Valley Irrigation District  
 Irrigable and Assessed Acreage as of October, 2015  
*Map Produced on 11/6/2015 by Aspect Consulting, LLC*

**NOTES:**




(1) Delineated irrigable area, as drawn on this map, was determined by MVID with technical assistance from the Bureau of Reclamation. Ultimately, MVID (not BOR) is responsible for the final assessment of irrigable acres on a parcel-by-parcel basis.

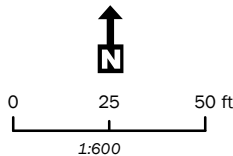
(2) Underlying parcel/tax lot information presented on this map is based on GIS data made available by the Okanogan County Assessor's office. These lines are presented for informational purposes and do not represent legal, surveyed property boundaries, as such. Where possible, MVID has attempted to rectify errors and omissions in the County's GIS parcel database, but makes no warranty that these fixes are complete or fully-accurate themselves. **ALL DATA IS EXPRESSLY PROVIDED "AS IS" AND "WITH ALL FAULTS"**. Please contact MVID to correct any notable issues with your parcel data, as presented on this map.

(3) Okanogan County shall not be liable for damages of any kind, including lost profits, lost savings or any other incidental or consequential damages relating to the providing of the data or the use of it. The Map User shall have no remedy at law or equity against the County in case the data provided is inaccurate, incomplete or otherwise defective in any way. Okanogan County is providing this information in good faith and shall be held harmless for any liability incurred. All digital map information is intended as a general geographic representation and should not be used for precise measurements or calculations.



**MVID Assessed Acres:** 1.37  
**Parcel Total Deeded Acres:** 1.37  
*(per Okanogan County Assessor)*  
**Non-Irrigable Acres:** 0.97  
*(as drawn on this map)*  
**Estimated Irrigable Acres:** 0.40  
*(deeded acres less non-irrigable area)*

-  Approx. Subject Parcel Boundary
-  Non-Irrigable Acres
-  Other Tax Parcels  
(as approx. drawn by Okanogan County)



*Aerial photo from 2013 NAIP (USDA/FSA - Aerial Photography Field Office)*

**CASCADE KINGS INC**  
**Parcel: 3322170167**  
 Methow Valley Irrigation District  
 Irrigable and Assessed Acreage as of October, 2015




Map Produced on 11/6/2015 by Aspect Consulting, LLC

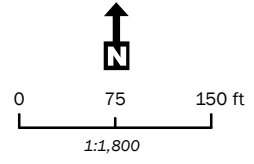
**NOTES:**

- (1) Delineated irrigable area, as drawn on this map, was determined by MVID with technical assistance from the Bureau of Reclamation. Ultimately, MVID (not BOR) is responsible for the final assessment of irrigable acres on a parcel-by-parcel basis.
- (2) Underlying parcel/tax lot information presented on this map is based on GIS data made available by the Okanogan County Assessor's office. These lines are presented for informational purposes and do not represent legal, surveyed property boundaries, as such. Where possible, MVID has attempted to rectify errors and omissions in the County's GIS parcel database, but makes no warranty that these fixes are complete or fully-accurate themselves. **ALL DATA IS EXPRESSLY PROVIDED "AS IS" AND "WITH ALL FAULTS"**. Please contact MVID to correct any notable issues with your parcel data, as presented on this map.
- (3) Okanogan County shall not be liable for damages of any kind, including lost profits, lost savings or any other incidental or consequential damages relating to the providing of the data or the use of it. The Map User shall have no remedy at law or equity against the County in case the data provided is inaccurate, incomplete or otherwise defective in any way. Okanogan County is providing this information in good faith and shall be held harmless for any liability incurred. All digital map information is intended as a general geographic representation and should not be used for precise measurements or calculations.



**MVID Assessed Acres:** 7.00  
**Parcel Total Deeded Acres:** 7.00  
*(per Okanogan County Assessor)*  
**Non-Irrigable Acres:** 1.52  
*(as drawn on this map)*  
**Estimated Irrigable Acres:** 5.48  
*(deeded acres less non-irrigable area)*

-  Approx. Subject Parcel Boundary
-  Non-Irrigable Acres
-  Other Tax Parcels  
(as approx. drawn by Okanogan County)



Aerial photo from 2013 NAIP (USDA/FSA - Aerial Photography Field Office)

**CASCADE RIM LLC**  
**Parcel: 5130430002**  
Methow Valley Irrigation District  
Irrigable and Assessed Acreage as of October, 2015  
  
Map Produced on 11/6/2015 by Aspect Consulting, LLC

**NOTES:**  
(1) Delineated irrigable area, as drawn on this map, was determined by MVID with technical assistance from the Bureau of Reclamation. Ultimately, MVID (not BOR) is responsible for the final assessment of irrigable acres on a parcel-by-parcel basis.  
(2) Underlying parcel/tax lot information presented on this map is based on GIS data made available by the Okanogan County Assessor's office. These lines are presented for informational purposes and do not represent legal, surveyed property boundaries, as such. Where possible, MVID has attempted to rectify errors and omissions in the County's GIS parcel database, but makes no warranty that these fixes are complete or fully-accurate themselves. **ALL DATA IS EXPRESSLY PROVIDED "AS IS" AND "WITH ALL FAULTS"** . Please contact MVID to correct any notable issues with your parcel data, as presented on this map.  
(3) Okanogan County shall not be liable for damages of any kind, including lost profits, lost savings or any other incidental or consequential damages relating to the providing of the data or the use of it. The Map User shall have no remedy at law or equity against the County in case the data provided is inaccurate, incomplete or otherwise defective in any way. Okanogan County is providing this information in good faith and shall be held harmless for any liability incurred. All digital map information is intended as a general geographic representation and should not be used for precise measurements or calculations.

11/6/2015 11:25:03 AM C:\Users\mvid\OneDrive\GIS\2015\Map\_Series\5130430002\_11\_06\_15.aprx







2013 NAIP, USDA/FSA - Aerial Photography Field Office | Coordinates: 47°58'30.00"N 120°11'30.00"W | Date: 11/6/2015 | User: MVID | Map Date: 11/6/2015

<p><b>MVID Assessed Acres:</b> 0.46</p> <p><b>Parcel Total Deeded Acres:</b> 0.46 <i>(per Okanogan County Assessor)</i></p> <p><b>Non-Irrigable Acres:</b> 0.05 <i>(as drawn on this map)</i></p> <p><b>Estimated Irrigable Acres:</b> 0.41 <i>(deeded acres less non-irrigable area)</i></p>	<p> Approx. Subject Parcel Boundary</p> <p> Non-Irrigable Acres</p> <p> Other Tax Parcels <i>(as approx. drawn by Okanogan County)</i></p>	<p> N</p> <p>0      25      50 ft</p> <p>1:600</p> <p><i>Aerial photo from 2013 NAIP (USDA/FSA - Aerial Photography Field Office)</i></p>	<p><b>CATLIN, MISHON</b></p> <p><b>Parcel: 3322170190</b></p> <p>Methow Valley Irrigation District</p> <p>Irrigable and Assessed Acreage as of October, 2015</p> <p><i>Map Produced on 11/6/2015 by Aspect Consulting, LLC</i></p>
---	--	---	--

**NOTES:**

(1) Delineated irrigable area, as drawn on this map, was determined by MVID with technical assistance from the Bureau of Reclamation. Ultimately, MVID (not BOR) is responsible for the final assessment of irrigable acres on a parcel-by-parcel basis.




(2) Underlying parcel/tax lot information presented on this map is based on GIS data made available by the Okanogan County Assessor's office. These lines are presented for informational purposes and do not represent legal, surveyed property boundaries, as such. Where possible, MVID has attempted to rectify errors and omissions in the County's GIS parcel database, but makes no warranty that these fixes are complete or fully-accurate themselves. **ALL DATA IS EXPRESSLY PROVIDED "AS IS" AND "WITH ALL FAULTS"**. Please contact MVID to correct any notable issues with your parcel data, as presented on this map.

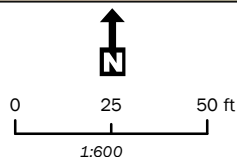
(3) Okanogan County shall not be liable for damages of any kind, including lost profits, lost savings or any other incidental or consequential damages relating to the providing of the data or the use of it. The Map User shall have no remedy at law or equity against the County in case the data provided is inaccurate, incomplete or otherwise defective in any way. Okanogan County is providing this information in good faith and shall be held harmless for any liability incurred. All digital map information is intended as a general geographic representation and should not be used for precise measurements or calculations.



2013 NAIP (USDA/FSA - Aerial Photography Field Office) | Coordinates: 48°24'N, 121°57'W | MVID Parcel ID: 8862200200 | Date: 11/6/2015 | User: mvid | Map Date: 11/6/2015

**MVID Assessed Acres:** 0.18  
**Parcel Total Deeded Acres:** 0.18  
 (per Okanogan County Assessor)  
**Non-Irrigable Acres:** 0.00  
 (as drawn on this map)  
**Estimated Irrigable Acres:** 0.18  
 (deeded acres less non-irrigable area)

-  Approx. Subject Parcel Boundary
-  Non-Irrigable Acres
-  Other Tax Parcels  
(as approx. drawn by Okanogan County)



Aerial photo from 2013 NAIP (USDA/FSA - Aerial Photography Field Office)

**CHENEL, EMILY and LINTS, KYLE**  
**Parcel: 8862200200**  
 Methow Valley Irrigation District  
 Irrigable and Assessed Acreage as of October, 2015

Map Produced on 11/6/2015 by Aspect Consulting, LLC



**NOTES:**


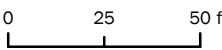
- (1) Delineated irrigable area, as drawn on this map, was determined by MVID with technical assistance from the Bureau of Reclamation. Ultimately, MVID (not BOR) is responsible for the final assessment of irrigable acres on a parcel-by-parcel basis.
- (2) Underlying parcel/tax lot information presented on this map is based on GIS data made available by the Okanogan County Assessor's office. These lines are presented for informational purposes and do not represent legal, surveyed property boundaries, as such. Where possible, MVID has attempted to rectify errors and omissions in the County's GIS parcel database, but makes no warranty that these fixes are complete or fully-accurate themselves. **ALL DATA IS EXPRESSLY PROVIDED "AS IS" AND "WITH ALL FAULTS"**. Please contact MVID to correct any notable issues with your parcel data, as presented on this map.
- (3) Okanogan County shall not be liable for damages of any kind, including lost profits, lost savings or any other incidental or consequential damages relating to the providing of the data or the use of it. The Map User shall have no remedy at law or equity against the County in case the data provided is inaccurate, incomplete or otherwise defective in any way. Okanogan County is providing this information in good faith and shall be held harmless for any liability incurred. All digital map information is intended as a general geographic representation and should not be used for precise measurements or calculations.



File Path: \\nas01\mvs\mvs\GIS\2015\2015\_Irrigation\2015\_Irrigation\_Map\2015\_Irrigation\_Map.aprx | Coordinates: 47.858333, -120.383333 | Map Date: 11/6/2015 | User: mvs | Map Scale: 1:600

**MVID Assessed Acres:** 0.11  
**Parcel Total Deeded Acres:** 0.11  
*(per Okanogan County Assessor)*  
**Non-Irrigable Acres:** 0.00  
*(as drawn on this map)*  
**Estimated Irrigable Acres:** 0.11  
*(deeded acres less non-irrigable area)*

 **Approx. Subject Parcel Boundary**  
 **Non-Irrigable Acres**  
 **Other Tax Parcels**  
 (as approx. drawn by Okanogan County)




  
  
 1:600  
*Aerial photo from 2013 NAIP (USDA/FSA - Aerial Photography Field Office)*

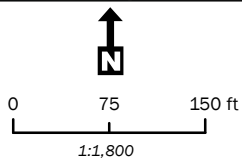
**CHENEL, EMILY and LINTS, KYLE**  
**Parcel: 8862200300**  
 Methow Valley Irrigation District  
 Irrigable and Assessed Acreage as of October, 2015  
 Map Produced on 11/6/2015 by Aspect Consulting, LLC

**NOTES:**  
 (1) Delineated irrigable area, as drawn on this map, was determined by MVID with technical assistance from the Bureau of Reclamation. Ultimately, MVID (not BOR) is responsible for the final assessment of irrigable acres on a parcel-by-parcel basis.  
 (2) Underlying parcel/tax lot information presented on this map is based on GIS data made available by the Okanogan County Assessor's office. These lines are presented for informational purposes and do not represent legal, surveyed property boundaries, as such. Where possible, MVID has attempted to rectify errors and omissions in the County's GIS parcel database, but makes no warranty that these fixes are complete or fully-accurate themselves. **ALL DATA IS EXPRESSLY PROVIDED "AS IS" AND "WITH ALL FAULTS"**. Please contact MVID to correct any notable issues with your parcel data, as presented on this map.  
 (3) Okanogan County shall not be liable for damages of any kind, including lost profits, lost savings or any other incidental or consequential damages relating to the providing of the data or the use of it. The Map User shall have no remedy at law or equity against the County in case the data provided is inaccurate, incomplete or otherwise defective in any way. Okanogan County is providing this information in good faith and shall be held harmless for any liability incurred. All digital map information is intended as a general geographic representation and should not be used for precise measurements or calculations.



**MVID Assessed Acres:** 5.10  
**Parcel Total Deeded Acres:** 5.10  
*(per Okanogan County Assessor)*  
**Non-Irrigable Acres:** 0.42  
*(as drawn on this map)*  
**Estimated Irrigable Acres:** 4.68  
*(deeded acres less non-irrigable area)*

-  Approx. Subject Parcel Boundary
-  Non-Irrigable Acres
-  Other Tax Parcels  
(as approx. drawn by Okanogan County)



*Aerial photo from 2013 NAIP (USDA/FSA - Aerial Photography Field Office)*




**CHIABAI, RICHARD V**  
**Parcel: 5130310002**  
 Methow Valley Irrigation District  
 Irrigable and Assessed Acreage as of October, 2015


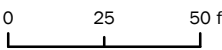
Map Produced on 11/6/2015 by Aspect Consulting, LLC

**NOTES:**  
 (1) Delineated irrigable area, as drawn on this map, was determined by MVID with technical assistance from the Bureau of Reclamation. Ultimately, MVID (not BOR) is responsible for the final assessment of irrigable acres on a parcel-by-parcel basis.  
 (2) Underlying parcel/tax lot information presented on this map is based on GIS data made available by the Okanogan County Assessor's office. These lines are presented for informational purposes and do not represent legal, surveyed property boundaries, as such. Where possible, MVID has attempted to rectify errors and omissions in the County's GIS parcel database, but makes no warranty that these fixes are complete or fully-accurate themselves. **ALL DATA IS EXPRESSLY PROVIDED "AS IS" AND "WITH ALL FAULTS"**. Please contact MVID to correct any notable issues with your parcel data, as presented on this map.  
 (3) Okanogan County shall not be liable for damages of any kind, including lost profits, lost savings or any other incidental or consequential damages relating to the providing of the data or the use of it. The Map User shall have no remedy at law or equity against the County in case the data provided is inaccurate, incomplete or otherwise defective in any way. Okanogan County is providing this information in good faith and shall be held harmless for any liability incurred. All digital map information is intended as a general geographic representation and should not be used for precise measurements or calculations.



**MVID Assessed Acres:** 1.83  
**Parcel Total Deeded Acres:** 1.86  
*(per Okanogan County Assessor)*  
**Non-Irrigable Acres:** 0.99  
*(as drawn on this map)*  
**Estimated Irrigable Acres:** 0.87  
*(deeded acres less non-irrigable area)*

 Approx. Subject Parcel Boundary  
 Non-Irrigable Acres  
 Other Tax Parcels  
*(as approx. drawn by Okanogan County)*

  
  
 1:600

*Aerial photo from 2013 NAIP (USDA/FSA - Aerial Photography Field Office)*

**CHURCH, CASCADE BIBLE OF TWISP W**  
**Parcel: 3322170408**  
 Methow Valley Irrigation District  
 Irrigable and Assessed Acreage as of October, 2015




*Map Produced on 11/6/2015 by Aspect Consulting, LLC*

**NOTES:**  
 (1) Delineated irrigable area, as drawn on this map, was determined by MVID with technical assistance from the Bureau of Reclamation. Ultimately, MVID (not BOR) is responsible for the final assessment of irrigable acres on a parcel-by-parcel basis.  
 (2) Underlying parcel/tax lot information presented on this map is based on GIS data made available by the Okanogan County Assessor's office. These lines are presented for informational purposes and do not represent legal, surveyed property boundaries, as such. Where possible, MVID has attempted to rectify errors and omissions in the County's GIS parcel database, but makes no warranty that these fixes are complete or fully-accurate themselves. **ALL DATA IS EXPRESSLY PROVIDED "AS IS" AND "WITH ALL FAULTS"**. Please contact MVID to correct any notable issues with your parcel data, as presented on this map.  
 (3) Okanogan County shall not be liable for damages of any kind, including lost profits, lost savings or any other incidental or consequential damages relating to the providing of the data or the use of it. The Map User shall have no remedy at law or equity against the County in case the data provided is inaccurate, incomplete or otherwise defective in any way. Okanogan County is providing this information in good faith and shall be held harmless for any liability incurred. All digital map information is intended as a general geographic representation and should not be used for precise measurements or calculations.

11/16/2015 11:09:13 AM M:\Projects\2015\3322170408\Map\3322170408\_Map.aprx 11/16/2015 11:09:13 AM



11/19/2015 11:07:31 AM \\ms020111\mfs0111\GIS\Projects\2015\2015\_07\_20\_11\_07\_31\Map\_Series\_11\_9\_2015.mxd

<p><b>MVID Assessed Acres:</b> 0.57</p> <p><b>Parcel Total Deeded Acres:</b> 0.57 <i>(per Okanogan County Assessor)</i></p> <p><b>Non-Irrigable Acres:</b> 0.39 <i>(as drawn on this map)</i></p> <p><b>Estimated Irrigable Acres:</b> 0.18 <i>(deeded acres less non-irrigable area)</i></p>	<p> Approx. Subject Parcel Boundary</p> <p> Non-Irrigable Acres</p> <p> Other Tax Parcels <small>(as approx. drawn by Okanogan County)</small></p>	<p></p> <p>0      25      50 ft</p> <p>1:600</p> <p><small>Aerial photo from 2013 NAIP (USDA/FSA - Aerial Photography Field Office)</small></p>
---	---	--

**CHURCH, CONG JEHOVAH WITNESSES**

**Parcel: 3322160077**

Methow Valley Irrigation District  
Irrigable and Assessed Acreage as of October, 2015

Map Produced on 11/6/2015 by Aspect Consulting, LLC

**NOTES:**

(1) Delineated irrigable area, as drawn on this map, was determined by MVID with technical assistance from the Bureau of Reclamation. Ultimately, MVID (not BOR) is responsible for the final assessment of irrigable acres on a parcel-by-parcel basis.

(2) Underlying parcel/tax lot information presented on this map is based on GIS data made available by the Okanogan County Assessor's office. These lines are presented for informational purposes and do not represent legal, surveyed property boundaries, as such. Where possible, MVID has attempted to rectify errors and omissions in the County's GIS parcel database, but makes no warranty that these fixes are complete or fully-accurate themselves. **ALL DATA IS EXPRESSLY PROVIDED "AS IS" AND "WITH ALL FAULTS"**. Please contact MVID to correct any notable issues with your parcel data, as presented on this map.


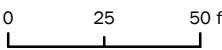
(3) Okanogan County shall not be liable for damages of any kind, including lost profits, lost savings or any other incidental or consequential damages relating to the providing of the data or the use of it. The Map User shall have no remedy at law or equity against the County in case the data provided is inaccurate, incomplete or otherwise defective in any way. Okanogan County is providing this information in good faith and shall be held harmless for any liability incurred. All digital map information is intended as a general geographic representation and should not be used for precise measurements or calculations.

pg. 70

**M.V.I.D.**



2013 NAIP (USDA/FSA - Aerial Photography Field Office) | Date: 11/19/2015 | User: MVID | Path: C:\Users\mvid\Documents\2013 NAIP (USDA/FSA - Aerial Photography Field Office) | Date: 11/19/2015 | User: MVID | Path: C:\Users\mvid\Documents\2013 NAIP (USDA/FSA - Aerial Photography Field Office)

<b>MVID Assessed Acres:</b> 0.10	 Approx. Subject Parcel Boundary	  1:600
<b>Parcel Total Deeded Acres:</b> 0.10 <i>(per Okanogan County Assessor)</i>	 Non-Irrigable Acres	
<b>Non-Irrigable Acres:</b> 0.00 <i>(as drawn on this map)</i>	 Other Tax Parcels <i>(as approx. drawn by Okanogan County)</i>	
<b>Estimated Irrigable Acres:</b> 0.10 <i>(deeded acres less non-irrigable area)</i>	<i>Aerial photo from 2013 NAIP (USDA/FSA - Aerial Photography Field Office)</i>	

**CHURCH, CONG JEHOVAH WITNESSES**  
**Parcel: 3322160104**  
 Methow Valley Irrigation District  
 Irrigable and Assessed Acreage as of October, 2015  
*Map Produced on 11/6/2015 by Aspect Consulting, LLC*

**NOTES:**

(1) Delineated irrigable area, as drawn on this map, was determined by MVID with technical assistance from the Bureau of Reclamation. Ultimately, MVID (not BOR) is responsible for the final assessment of irrigable acres on a parcel-by-parcel basis.

(2) Underlying parcel/tax lot information presented on this map is based on GIS data made available by the Okanogan County Assessor's office. These lines are presented for informational purposes and do not represent legal, surveyed property boundaries, as such. Where possible, MVID has attempted to rectify errors and omissions in the County's GIS parcel database, but makes no warranty that these fixes are complete or fully-accurate themselves. **ALL DATA IS EXPRESSLY PROVIDED "AS IS" AND "WITH ALL FAULTS"**. Please contact MVID to correct any notable issues with your parcel data, as presented on this map.

(3) Okanogan County shall not be liable for damages of any kind, including lost profits, lost savings or any other incidental or consequential damages relating to the providing of the data or the use of it. The Map User shall have no remedy at law or equity against the County in case the data provided is inaccurate, incomplete or otherwise defective in any way. Okanogan County is providing this information in good faith and shall be held harmless for any liability incurred. All digital map information is intended as a general geographic representation and should not be used for precise measurements or calculations.



<b>MVID Assessed Acres:</b> 1.00	 <b>Approx. Subject Parcel Boundary</b>	  1:600
<b>Parcel Total Deeded Acres:</b> 1.00 <i>(per Okanogan County Assessor)</i>	 <b>Non-Irrigable Acres</b>	
<b>Non-Irrigable Acres:</b> 0.00 <i>(as drawn on this map)</i>	 <b>Other Tax Parcels</b> <i>(as approx. drawn by Okanogan County)</i>	
<b>Estimated Irrigable Acres:</b> 1.00 <i>(deeded acres less non-irrigable area)</i>	<i>Aerial photo from 2013 NAIP (USDA/FSA - Aerial Photography Field Office)</i>	

**CHURCH, JESUS CHRIST OF LDS**  
**Parcel: 8817500203**  
 Methow Valley Irrigation District  
 Irrigable and Assessed Acreage as of October, 2015  
 Map Produced on 11/6/2015 by Aspect Consulting, LLC

**NOTES:**  
 (1) Delineated irrigable area, as drawn on this map, was determined by MVID with technical assistance from the Bureau of Reclamation. Ultimately, MVID (not BOR) is responsible for the final assessment of irrigable acres on a parcel-by-parcel basis.  
 (2) Underlying parcel/tax lot information presented on this map is based on GIS data made available by the Okanogan County Assessor's office. These lines are presented for informational purposes and do not represent legal, surveyed property boundaries, as such. Where possible, MVID has attempted to rectify errors and omissions in the County's GIS parcel database, but makes no warranty that these fixes are complete or fully-accurate themselves. **ALL DATA IS EXPRESSLY PROVIDED "AS IS" AND "WITH ALL FAULTS"**. Please contact MVID to correct any notable issues with your parcel data, as presented on this map.  
 (3) Okanogan County shall not be liable for damages of any kind, including lost profits, lost savings or any other incidental or consequential damages relating to the providing of the data or the use of it. The Map User shall have no remedy at law or equity against the County in case the data provided is inaccurate, incomplete or otherwise defective in any way. Okanogan County is providing this information in good faith and shall be held harmless for any liability incurred. All digital map information is intended as a general geographic representation and should not be used for precise measurements or calculations.





**MVID Assessed Acres:** 1.00

**Parcel Total Deeded Acres:** 1.50  
(per Okanogan County Assessor)

**Non-Irrigable Acres:** 0.42  
(as drawn on this map)

**Estimated Irrigable Acres:** 1.08  
(deeded acres less non-irrigable area)



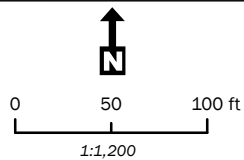
Approx. Subject Parcel Boundary



Non-Irrigable Acres



Other Tax Parcels  
(as approx. drawn by Okanogan County)



Aerial photo from 2013 NAIP (USDA/FSA - Aerial Photography Field Office)

## CHURCH, JESUS CHRIST OF LDS

Parcel: 8817500204

Methow Valley Irrigation District  
Irrigable and Assessed Acreage as of October, 2015




Map Produced on 11/6/2015 by Aspect Consulting, LLC


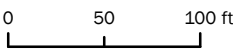
**NOTES:**

- Delineated irrigable area, as drawn on this map, was determined by MVID with technical assistance from the Bureau of Reclamation. Ultimately, MVID (not BOR) is responsible for the final assessment of irrigable acres on a parcel-by-parcel basis.
- Underlying parcel/tax lot information presented on this map is based on GIS data made available by the Okanogan County Assessor's office. These lines are presented for informational purposes and do not represent legal, surveyed property boundaries, as such. Where possible, MVID has attempted to rectify errors and omissions in the County's GIS parcel database, but makes no warranty that these fixes are complete or fully-accurate themselves. **ALL DATA IS EXPRESSLY PROVIDED "AS IS" AND "WITH ALL FAULTS"**. Please contact MVID to correct any notable issues with your parcel data, as presented on this map.
- Okanogan County shall not be liable for damages of any kind, including lost profits, lost savings or any other incidental or consequential damages relating to the providing of the data or the use of it. The Map User shall have no remedy at law or equity against the County in case the data provided is inaccurate, incomplete or otherwise defective in any way. Okanogan County is providing this information in good faith and shall be held harmless for any liability incurred. All digital map information is intended as a general geographic representation and should not be used for precise measurements or calculations.



**MVID Assessed Acres:** 4.82  
**Parcel Total Deeded Acres:** 4.82  
*(per Okanogan County Assessor)*  
**Non-Irrigable Acres:** 0.23  
*(as drawn on this map)*  
**Estimated Irrigable Acres:** 4.59  
*(deeded acres less non-irrigable area)*

 Approx. Subject Parcel Boundary  
 Non-Irrigable Acres  
 Other Tax Parcels  
*(as approx. drawn by Okanogan County)*

  
  
 1:1,200  
*Aerial photo from 2013 NAIP (USDA/FSA - Aerial Photography Field Office)*

**COGDAL, BOB and THELMA**  
**Parcel: 8850800300**  
 Methow Valley Irrigation District  
 Irrigable and Assessed Acreage as of October, 2015  
 Map Produced on 11/6/2015 by Aspect Consulting, LLC

**NOTES:**  
 (1) Delineated irrigable area, as drawn on this map, was determined by MVID with technical assistance from the Bureau of Reclamation. Ultimately, MVID (not BOR) is responsible for the final assessment of irrigable acres on a parcel-by-parcel basis.  
 (2) Underlying parcel/tax lot information presented on this map is based on GIS data made available by the Okanogan County Assessor's office. These lines are presented for informational purposes and do not represent legal, surveyed property boundaries, as such. Where possible, MVID has attempted to rectify errors and omissions in the County's GIS parcel database, but makes no warranty that these fixes are complete or fully-accurate themselves. **ALL DATA IS EXPRESSLY PROVIDED "AS IS" AND "WITH ALL FAULTS"**. Please contact MVID to correct any notable issues with your parcel data, as presented on this map.  
 (3) Okanogan County shall not be liable for damages of any kind, including lost profits, lost savings or any other incidental or consequential damages relating to the providing of the data or the use of it. The Map User shall have no remedy at law or equity against the County in case the data provided is inaccurate, incomplete or otherwise defective in any way. Okanogan County is providing this information in good faith and shall be held harmless for any liability incurred. All digital map information is intended as a general geographic representation and should not be used for precise measurements or calculations.



**MVID Assessed Acres:** 0.67  
**Parcel Total Deeded Acres:** 0.67  
*(per Okanogan County Assessor)*  
**Non-Irrigable Acres:** 0.19  
*(as drawn on this map)*  
**Estimated Irrigable Acres:** 0.48  
*(deeded acres less non-irrigable area)*



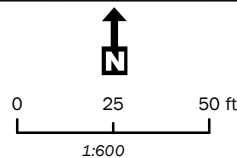
Approx. Subject Parcel Boundary



Non-Irrigable Acres



Other Tax Parcels  
 (as approx. drawn by Okanogan County)



Aerial photo from 2013 NAIP (USDA/FSA - Aerial Photography Field Office)

**COLE, GERALD**

**Parcel: 3322170377**

Methow Valley Irrigation District  
 Irrigable and Assessed Acreage as of October, 2015




Map Produced on 11/6/2015 by Aspect Consulting, LLC


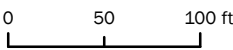
**NOTES:**

- (1) Delineated irrigable area, as drawn on this map, was determined by MVID with technical assistance from the Bureau of Reclamation. Ultimately, MVID (not BOR) is responsible for the final assessment of irrigable acres on a parcel-by-parcel basis.
- (2) Underlying parcel/tax lot information presented on this map is based on GIS data made available by the Okanogan County Assessor's office. These lines are presented for informational purposes and do not represent legal, surveyed property boundaries, as such. Where possible, MVID has attempted to rectify errors and omissions in the County's GIS parcel database, but makes no warranty that these fixes are complete or fully-accurate themselves. **ALL DATA IS EXPRESSLY PROVIDED "AS IS" AND "WITH ALL FAULTS"**. Please User contact MVID to correct any notable issues with your parcel data, as presented on this map.
- (3) Okanogan County shall not be liable for damages of any kind, including lost profits, lost savings or any other incidental or consequential damages relating to the providing of the data or the use of it. The Map User shall have no remedy at law or equity against the County in case the data provided is inaccurate, incomplete or otherwise defective in any way. Okanogan County is providing this information in good faith and shall be held harmless for any liability incurred. All digital map information is intended as a general geographic representation and should not be used for precise measurements or calculations.



**MVID Assessed Acres:** 2.00  
**Parcel Total Deeded Acres:** 3.85  
*(per Okanogan County Assessor)*  
**Non-Irrigable Acres:** 2.83  
*(as drawn on this map)*  
**Estimated Irrigable Acres:** 1.02  
*(deeded acres less non-irrigable area)*

 **Approx. Subject Parcel Boundary**  
 **Non-Irrigable Acres**  
 **Other Tax Parcels**  
*(as approx. drawn by Okanogan County)*

  
  
 1:1,200  
*Aerial photo from 2013 NAIP (USDA/FSA - Aerial Photography Field Office)*

**DARWOOD, DALLAS**  
**Parcel: 332210082**  
 Methow Valley Irrigation District  
 Irrigable and Assessed Acreage as of October, 2015  
 Map Produced on 11/6/2015 by Aspect Consulting, LLC

**NOTES:**  
 (1) Delineated irrigable area, as drawn on this map, was determined by MVID with technical assistance from the Bureau of Reclamation. Ultimately, MVID (not BOR) is responsible for the final assessment of irrigable acres on a parcel-by-parcel basis.  
 (2) Underlying parcel/tax lot information presented on this map is based on GIS data made available by the Okanogan County Assessor's office. These lines are presented for informational purposes and do not represent legal, surveyed property boundaries, as such. Where possible, MVID has attempted to rectify errors and omissions in the County's GIS parcel database, but makes no warranty that these fixes are complete or fully-accurate themselves. **ALL DATA IS EXPRESSLY PROVIDED "AS IS" AND "WITH ALL FAULTS"**. Please contact MVID to correct any notable issues with your parcel data, as presented on this map.  
 (3) Okanogan County shall not be liable for damages of any kind, including lost profits, lost savings or any other incidental or consequential damages relating to the providing of the data or the use of it. The Map User shall have no remedy at law or equity against the County in case the data provided is inaccurate, incomplete or otherwise defective in any way. Okanogan County is providing this information in good faith and shall be held harmless for any liability incurred. All digital map information is intended as a general geographic representation and should not be used for precise measurements or calculations.



2013 NAIP (USDA/FSA - Aerial Photography Field Office) | Date: 11/19/2015 | User: MVID | Map Date: 11/19/2015

<p><b>MVID Assessed Acres:</b> 3.39</p> <p><b>Parcel Total Deeded Acres:</b> 3.39 <i>(per Okanogan County Assessor)</i></p> <p><b>Non-Irrigable Acres:</b> 0.00 <i>(as drawn on this map)</i></p> <p><b>Estimated Irrigable Acres:</b> 3.39 <i>(deeded acres less non-irrigable area)</i></p>	<p> Approx. Subject Parcel Boundary</p> <p> Non-Irrigable Acres</p> <p> Other Tax Parcels <small>(as approx. drawn by Okanogan County)</small></p>	<p></p> <p>0      50      100 ft</p> <p>1:1,200</p> <p><small>Aerial photo from 2013 NAIP (USDA/FSA - Aerial Photography Field Office)</small></p>	<p><b>DAVIS, JESSE L</b></p> <p><b>Parcel: 6850070005</b></p> <p>Methow Valley Irrigation District</p> <p>Irrigable and Assessed Acreage as of October, 2015</p> <p><small>Map Produced on 11/6/2015 by Aspect Consulting, LLC</small></p>
---	--	--	--

**NOTES:**

(1) Delineated irrigable area, as drawn on this map, was determined by MVID with technical assistance from the Bureau of Reclamation. Ultimately, MVID (not BOR) is responsible for the final assessment of irrigable acres on a parcel-by-parcel basis.

(2) Underlying parcel/tax lot information presented on this map is based on GIS data made available by the Okanogan County Assessor's office. These lines are presented for informational purposes and do not represent legal, surveyed property boundaries, as such. Where possible, MVID has attempted to rectify errors and omissions in the County's GIS parcel database, but makes no warranty that these fixes are complete or fully-accurate themselves. **ALL DATA IS EXPRESSLY PROVIDED "AS IS" AND "WITH ALL FAULTS"**. Please contact MVID to correct any notable issues with your parcel data, as presented on this map.

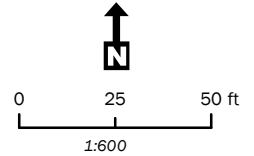
(3) Okanogan County shall not be liable for damages of any kind, including lost profits, lost savings or any other incidental or consequential damages relating to the providing of the data or the use of it. The Map User shall have no remedy at law or equity against the County in case the data provided is inaccurate, incomplete or otherwise defective in any way. Okanogan County is providing this information in good faith and shall be held harmless for any liability incurred. All digital map information is intended as a general geographic representation and should not be used for precise measurements or calculations.



11/15/2015 11:29:13 AM 11/15/2015 11:29:13 AM 11/15/2015 11:29:13 AM 11/15/2015 11:29:13 AM 11/15/2015 11:29:13 AM 11/15/2015 11:29:13 AM 11/15/2015 11:29:13 AM 11/15/2015 11:29:13 AM 11/15/2015 11:29:13 AM 11/15/2015 11:29:13 AM

**MVID Assessed Acres:** 1.44  
**Parcel Total Deeded Acres:** 1.44  
*(per Okanogan County Assessor)*  
**Non-Irrigable Acres:** 0.67  
*(as drawn on this map)*  
**Estimated Irrigable Acres:** 0.77  
*(deeded acres less non-irrigable area)*

- Approx. Subject Parcel Boundary
- Non-Irrigable Acres
- Other Tax Parcels  
*(as approx. drawn by Okanogan County)*



*Aerial photo from 2013 NAIP (USDA/FSA - Aerial Photography Field Office)*

**DAVIS, JESSE L**  
**Parcel: 6850080001**  
 Methow Valley Irrigation District  
 Irrigable and Assessed Acreage as of October, 2015

*Map Produced on 11/6/2015 by Aspect Consulting, LLC*

**NOTES:**



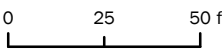


(1) Delineated irrigable area, as drawn on this map, was determined by MVID with technical assistance from the Bureau of Reclamation. Ultimately, MVID (not BOR) is responsible for the final assessment of irrigable acres on a parcel-by-parcel basis.

(2) Underlying parcel/tax lot information presented on this map is based on GIS data made available by the Okanogan County Assessor's office. These lines are presented for informational purposes and do not represent legal, surveyed property boundaries, as such. Where possible, MVID has attempted to rectify errors and omissions in the County's GIS parcel database, but makes no warranty that these fixes are complete or fully-accurate themselves. **ALL DATA IS EXPRESSLY PROVIDED "AS IS" AND "WITH ALL FAULTS"**. Please contact MVID to correct any notable issues with your parcel data, as presented on this map.

(3) Okanogan County shall not be liable for damages of any kind, including lost profits, lost savings or any other incidental or consequential damages relating to the providing of the data or the use of it. The Map User shall have no remedy at law or equity against the County in case the data provided is inaccurate, incomplete or otherwise defective in any way. Okanogan County is providing this information in good faith and shall be held harmless for any liability incurred. All digital map information is intended as a general geographic representation and should not be used for precise measurements or calculations.



2013 NAIP (USDA/FSA - Aerial Photography Field Office) | User: MVID | Date: 11/6/2015 | Map Date: 11/6/2015 |

<b>MVID Assessed Acres:</b> 0.53	 Approx. Subject Parcel Boundary	  1:600
<b>Parcel Total Deeded Acres:</b> 0.53 <i>(per Okanogan County Assessor)</i>	 Non-Irrigable Acres	
<b>Non-Irrigable Acres:</b> 0.14 <i>(as drawn on this map)</i>	 Other Tax Parcels <i>(as approx. drawn by Okanogan County)</i>	
<b>Estimated Irrigable Acres:</b> 0.39 <i>(deeded acres less non-irrigable area)</i>	<i>Aerial photo from 2013 NAIP (USDA/FSA - Aerial Photography Field Office)</i>	

**DAVIS, JOHN B and RONDI**  
**Parcel: 3322170223**  
 Methow Valley Irrigation District  
 Irrigable and Assessed Acreage as of October, 2015  
 Map Produced on 11/6/2015 by Aspect Consulting, LLC

**NOTES:**




(1) Delineated irrigable area, as drawn on this map, was determined by MVID with technical assistance from the Bureau of Reclamation. Ultimately, MVID (not BOR) is responsible for the final assessment of irrigable acres on a parcel-by-parcel basis.


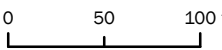
(2) Underlying parcel/tax lot information presented on this map is based on GIS data made available by the Okanogan County Assessor's office. These lines are presented for informational purposes and do not represent legal, surveyed property boundaries, as such. Where possible, MVID has attempted to rectify errors and omissions in the County's GIS parcel database, but makes no warranty that these fixes are complete or fully-accurate themselves. **ALL DATA IS EXPRESSLY PROVIDED "AS IS" AND "WITH ALL FAULTS"**. Please contact MVID to correct any notable issues with your parcel data, as presented on this map.

(3) Okanogan County shall not be liable for damages of any kind, including lost profits, lost savings or any other incidental or consequential damages relating to the providing of the data or the use of it. The Map User shall have no remedy at law or equity against the County in case the data provided is inaccurate, incomplete or otherwise defective in any way. Okanogan County is providing this information in good faith and shall be held harmless for any liability incurred. All digital map information is intended as a general geographic representation and should not be used for precise measurements or calculations.



**MVID Assessed Acres:** 4.81  
**Parcel Total Deeded Acres:** 4.81  
*(per Okanogan County Assessor)*  
**Non-Irrigable Acres:** 0.44  
*(as drawn on this map)*  
**Estimated Irrigable Acres:** 4.37  
*(deeded acres less non-irrigable area)*

 Approx. Subject Parcel Boundary  
 Non-Irrigable Acres  
 Other Tax Parcels  
*(as approx. drawn by Okanogan County)*

  
  
 1:1,200  
*Aerial photo from 2013 NAIP (USDA/FSA - Aerial Photography Field Office)*




**DAY, JASON**  
**Parcel: 8850800100**  
 Methow Valley Irrigation District  
 Irrigable and Assessed Acreage as of October, 2015  
 Map Produced on 11/6/2015 by Aspect Consulting, LLC

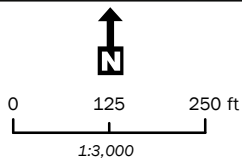
**NOTES:**  
 (1) Delineated irrigable area, as drawn on this map, was determined by MVID with technical assistance from the Bureau of Reclamation. Ultimately, MVID (not BOR) is responsible for the final assessment of irrigable acres on a parcel-by-parcel basis.  
 (2) Underlying parcel/tax lot information presented on this map is based on GIS data made available by the Okanogan County Assessor's office. These lines are presented for informational purposes and do not represent legal, surveyed property boundaries, as such. Where possible, MVID has attempted to rectify errors and omissions in the County's GIS parcel database, but makes no warranty that these fixes are complete or fully-accurate themselves. **ALL DATA IS EXPRESSLY PROVIDED "AS IS" AND "WITH ALL FAULTS"**. Please contact MVID to correct any notable issues with your parcel data, as presented on this map.  
 (3) Okanogan County shall not be liable for damages of any kind, including lost profits, lost savings or any other incidental or consequential damages relating to the providing of the data or the use of it. The Map User shall have no remedy at law or equity against the County in case the data provided is inaccurate, incomplete or otherwise defective in any way. Okanogan County is providing this information in good faith and shall be held harmless for any liability incurred. All digital map information is intended as a general geographic representation and should not be used for precise measurements or calculations.





**MVID Assessed Acres:** 3.00  
**Parcel Total Deeded Acres:** 7.69  
*(per Okanogan County Assessor)*  
**Non-Irrigable Acres:** 5.00  
*(as drawn on this map)*  
**Estimated Irrigable Acres:** 2.69  
*(deeded acres less non-irrigable area)*

-  Approx. Subject Parcel Boundary
-  Non-Irrigable Acres
-  Other Tax Parcels  
(as approx. drawn by Okanogan County)



*Aerial photo from 2013 NAIP (USDA/FSA - Aerial Photography Field Office)*

**DE WEERT, DANIEL and TERESA**

**Parcel: 332200044**

Methow Valley Irrigation District  
 Irrigable and Assessed Acreage as of October, 2015

Map Produced on 11/6/2015 by Aspect Consulting, LLC




**NOTES:**

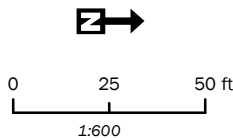
- (1) Delineated irrigable area, as drawn on this map, was determined by MVID with technical assistance from the Bureau of Reclamation. Ultimately, MVID (not BOR) is responsible for the final assessment of irrigable acres on a parcel-by-parcel basis.
- (2) Underlying parcel/tax lot information presented on this map is based on GIS data made available by the Okanogan County Assessor's office. These lines are presented for informational purposes and do not represent legal, surveyed property boundaries, as such. Where possible, MVID has attempted to rectify errors and omissions in the County's GIS parcel database, but makes no warranty that these fixes are complete or fully-accurate themselves. **ALL DATA IS EXPRESSLY PROVIDED "AS IS" AND "WITH ALL FAULTS"**. Please contact MVID to correct any notable issues with your parcel data, as presented on this map.
- (3) Okanogan County shall not be liable for damages of any kind, including lost profits, lost savings or any other incidental or consequential damages relating to the providing of the data or the use of it. The Map User shall have no remedy at law or equity against the County in case the data provided is inaccurate, incomplete or otherwise defective in any way. Okanogan County is providing this information in good faith and shall be held harmless for any liability incurred. All digital map information is intended as a general geographic representation and should not be used for precise measurements or calculations.



Parcel: 8868500020 | Date: 11/6/2015 | User: MVID | Map Date: 11/6/2015 | Coordinate System: NAD 83 | Datum: NAD 83 | Units: Feet | Scale: 1:600 | Projection: UTM | Contour Interval: 10 Feet | Elevation: 1192.0 Feet | Area: 1.21 Acres | Perimeter: 1192.0 Feet

**MVID Assessed Acres:** 1.21  
**Parcel Total Deeded Acres:** 1.21  
*(per Okanogan County Assessor)*  
**Non-Irrigable Acres:** 0.50  
*(as drawn on this map)*  
**Estimated Irrigable Acres:** 0.71  
*(deeded acres less non-irrigable area)*

-  Approx. Subject Parcel Boundary
-  Non-Irrigable Acres
-  Other Tax Parcels  
*(as approx. drawn by Okanogan County)*



*Aerial photo from 2013 NAIP (USDA/FSA - Aerial Photography Field Office)*

**DE WEERT, DANIEL and TERESA**  
**Parcel: 8868500020**  
 Methow Valley Irrigation District  
 Irrigable and Assessed Acreage as of October, 2015

*Map Produced on 11/6/2015 by Aspect Consulting, LLC*

**NOTES:**  
 (1) Delineated irrigable area, as drawn on this map, was determined by MVID with technical assistance from the Bureau of Reclamation. Ultimately, MVID (not BOR) is responsible for the final assessment of irrigable acres on a parcel-by-parcel basis.  
 (2) Underlying parcel/tax lot information presented on this map is based on GIS data made available by the Okanogan County Assessor's office. These lines are presented for informational purposes and do not represent legal, surveyed property boundaries, as such. Where possible, MVID has attempted to rectify errors and omissions in the County's GIS parcel database, but makes no warranty that these fixes are complete or fully-accurate themselves. **ALL DATA IS EXPRESSLY PROVIDED "AS IS" AND "WITH ALL FAULTS"**. Please contact MVID to correct any notable issues with your parcel data, as presented on this map.  
 (3) Okanogan County shall not be liable for damages of any kind, including lost profits, lost savings or any other incidental or consequential damages relating to the providing of the data or the use of it. The Map User shall have no remedy at law or equity against the County in case the data provided is inaccurate, incomplete or otherwise defective in any way. Okanogan County is providing this information in good faith and shall be held harmless for any liability incurred. All digital map information is intended as a general geographic representation and should not be used for precise measurements or calculations.



**MVID Assessed Acres:** 9.25  
**Parcel Total Deeded Acres:** 10.50  
*(per Okanogan County Assessor)*  
**Non-Irrigable Acres:** 1.28  
*(as drawn on this map)*  
**Estimated Irrigable Acres:** 9.22  
*(deeded acres less non-irrigable area)*



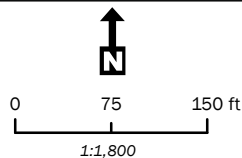
Approx. Subject Parcel Boundary



Non-Irrigable Acres



Other Tax Parcels  
 (as approx. drawn by Okanogan County)



*Aerial photo from 2013 NAIP (USDA/FSA - Aerial Photography Field Office)*

**DELFINO, JANELLE J**  
**Parcel: 332270290**  
 Methow Valley Irrigation District  
 Irrigable and Assessed Acreage as of October, 2015




Map Produced on 11/6/2015 by Aspect Consulting, LLC


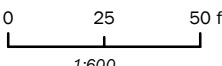
**NOTES:**

- (1) Delineated irrigable area, as drawn on this map, was determined by MVID with technical assistance from the Bureau of Reclamation. Ultimately, MVID (not BOR) is responsible for the final assessment of irrigable acres on a parcel-by-parcel basis.
- (2) Underlying parcel/tax lot information presented on this map is based on GIS data made available by the Okanogan County Assessor's office. These lines are presented for informational purposes and do not represent legal, surveyed property boundaries, as such. Where possible, MVID has attempted to rectify errors and omissions in the County's GIS parcel database, but makes no warranty that these fixes are complete or fully-accurate themselves. **ALL DATA IS EXPRESSLY PROVIDED "AS IS" AND "WITH ALL FAULTS"**. Please contact MVID to correct any notable issues with your parcel data, as presented on this map.
- (3) Okanogan County shall not be liable for damages of any kind, including lost profits, lost savings or any other incidental or consequential damages relating to the providing of the data or the use of it. The Map User shall have no remedy at law or equity against the County in case the data provided is inaccurate, incomplete or otherwise defective in any way. Okanogan County is providing this information in good faith and shall be held harmless for any liability incurred. All digital map information is intended as a general geographic representation and should not be used for precise measurements or calculations.



**MVID Assessed Acres:** 0.70  
**Parcel Total Deeded Acres:** 0.70  
 (per Okanogan County Assessor)  
**Non-Irrigable Acres:** 0.11  
 (as drawn on this map)  
**Estimated Irrigable Acres:** 0.59  
 (deeded acres less non-irrigable area)

-  Approx. Subject Parcel Boundary
-  Non-Irrigable Acres
-  Other Tax Parcels (as approx. drawn by Okanogan County)

1:600

Aerial photo from 2013 NAIP (USDA/FSA - Aerial Photography Field Office)




**DICUS, LEONARD and NANCY**  
**Parcel: 3322170267**  
 Methow Valley Irrigation District  
 Irrigable and Assessed Acreage as of October, 2015

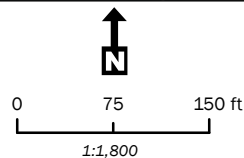
Map Produced on 11/6/2015 by Aspect Consulting, LLC

**NOTES:**  
 (1) Delineated irrigable area, as drawn on this map, was determined by MVID with technical assistance from the Bureau of Reclamation. Ultimately, MVID (not BOR) is responsible for the final assessment of irrigable acres on a parcel-by-parcel basis.  
 (2) Underlying parcel/tax lot information presented on this map is based on GIS data made available by the Okanogan County Assessor's office. These lines are presented for informational purposes and do not represent legal, surveyed property boundaries, as such. Where possible, MVID has attempted to rectify errors and omissions in the County's GIS parcel database, but makes no warranty that these fixes are complete or fully-accurate themselves. **ALL DATA IS EXPRESSLY PROVIDED "AS IS" AND "WITH ALL FAULTS"**. Please contact MVID to correct any notable issues with your parcel data, as presented on this map.  
 (3) Okanogan County shall not be liable for damages of any kind, including lost profits, lost savings or any other incidental or consequential damages relating to the providing of the data or the use of it. The Map User shall have no remedy at law or equity against the County in case the data provided is inaccurate, incomplete or otherwise defective in any way. Okanogan County is providing this information in good faith and shall be held harmless for any liability incurred. All digital map information is intended as a general geographic representation and should not be used for precise measurements or calculations.



**MVID Assessed Acres:** 3.89  
**Parcel Total Deeded Acres:** 3.89  
*(per Okanogan County Assessor)*  
**Non-Irrigable Acres:** 0.00  
*(as drawn on this map)*  
**Estimated Irrigable Acres:** 3.89  
*(deeded acres less non-irrigable area)*

-  Approx. Subject Parcel Boundary
-  Non-Irrigable Acres
-  Other Tax Parcels  
 (as approx. drawn by Okanogan County)



*Aerial photo from 2013 NAIP (USDA/FSA - Aerial Photography Field Office)*

**DIXON ETAL, STEPHEN**  
**Parcel: 5130290006**  
 Methow Valley Irrigation District  
 Irrigable and Assessed Acreage as of October, 2015




Map Produced on 11/6/2015 by Aspect Consulting, LLC

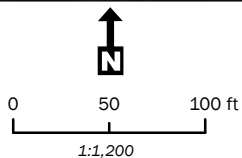
**NOTES:**

- (1) Delineated irrigable area, as drawn on this map, was determined by MVID with technical assistance from the Bureau of Reclamation. Ultimately, MVID (not BOR) is responsible for the final assessment of irrigable acres on a parcel-by-parcel basis.
- (2) Underlying parcel/tax lot information presented on this map is based on GIS data made available by the Okanogan County Assessor's office. These lines are presented for informational purposes and do not represent legal, surveyed property boundaries, as such. Where possible, MVID has attempted to rectify errors and omissions in the County's GIS parcel database, but makes no warranty that these fixes are complete or fully-accurate themselves. **ALL DATA IS EXPRESSLY PROVIDED "AS IS" AND "WITH ALL FAULTS"**. Please contact MVID to correct any notable issues with your parcel data, as presented on this map.
- (3) Okanogan County shall not be liable for damages of any kind, including lost profits, lost savings or any other incidental or consequential damages relating to the providing of the data or the use of it. The Map User shall have no remedy at law or equity against the County in case the data provided is inaccurate, incomplete or otherwise defective in any way. Okanogan County is providing this information in good faith and shall be held harmless for any liability incurred. All digital map information is intended as a general geographic representation and should not be used for precise measurements or calculations.



**MVID Assessed Acres:** 3.07  
**Parcel Total Deeded Acres:** 3.07  
*(per Okanogan County Assessor)*  
**Non-Irrigable Acres:** 0.78  
*(as drawn on this map)*  
**Estimated Irrigable Acres:** 2.29  
*(deeded acres less non-irrigable area)*

-  Approx. Subject Parcel Boundary
-  Non-Irrigable Acres
-  Other Tax Parcels  
(as approx. drawn by Okanogan County)



*Aerial photo from 2013 NAIP (USDA/FSA - Aerial Photography Field Office)*

**DIXON, STEPHEN HENRY and TERRY**

**Parcel: 5130260010**




Methow Valley Irrigation District  
 Irrigable and Assessed Acreage as of October, 2015

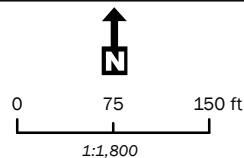
Map Produced on 11/6/2015 by Aspect Consulting, LLC

**NOTES:**  
 (1) Delineated irrigable area, as drawn on this map, was determined by MVID with technical assistance from the Bureau of Reclamation. Ultimately, MVID (not BOR) is responsible for the final assessment of irrigable acres on a parcel-by-parcel basis.  
 (2) Underlying parcel/tax lot information presented on this map is based on GIS data made available by the Okanogan County Assessor's office. These lines are presented for informational purposes and do not represent legal, surveyed property boundaries, as such. Where possible, MVID has attempted to rectify errors and omissions in the County's GIS parcel database, but makes no warranty that these fixes are complete or fully-accurate themselves. **ALL DATA IS EXPRESSLY PROVIDED "AS IS" AND "WITH ALL FAULTS"**. Please contact MVID to correct any notable issues with your parcel data, as presented on this map.  
 (3) Okanogan County shall not be liable for damages of any kind, including lost profits, lost savings or any other incidental or consequential damages relating to the providing of the data or the use of it. The Map User shall have no remedy at law or equity against the County in case the data provided is inaccurate, incomplete or otherwise defective in any way. Okanogan County is providing this information in good faith and shall be held harmless for any liability incurred. All digital map information is intended as a general geographic representation and should not be used for precise measurements or calculations.



**MVID Assessed Acres:** 7.68  
**Parcel Total Deeded Acres:** 7.68  
*(per Okanogan County Assessor)*  
**Non-Irrigable Acres:** 0.96  
*(as drawn on this map)*  
**Estimated Irrigable Acres:** 6.72  
*(deeded acres less non-irrigable area)*

-  Approx. Subject Parcel Boundary
-  Non-Irrigable Acres
-  Other Tax Parcels  
*(as approx. drawn by Okanogan County)*



*Aerial photo from 2013 NAIP (USDA/FSA - Aerial Photography Field Office)*

**DIXON, STEPHEN HENRY and TERRY**

**Parcel: 5130290005**  
 Methow Valley Irrigation District  
 Irrigable and Assessed Acreage as of October, 2015





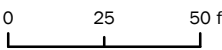
Map Produced on 11/6/2015 by Aspect Consulting, LLC

**NOTES:**

- (1) Delineated irrigable area, as drawn on this map, was determined by MVID with technical assistance from the Bureau of Reclamation. Ultimately, MVID (not BOR) is responsible for the final assessment of irrigable acres on a parcel-by-parcel basis.
- (2) Underlying parcel/tax lot information presented on this map is based on GIS data made available by the Okanogan County Assessor's office. These lines are presented for informational purposes and do not represent legal, surveyed property boundaries, as such. Where possible, MVID has attempted to rectify errors and omissions in the County's GIS parcel database, but makes no warranty that these fixes are complete or fully-accurate themselves. **ALL DATA IS EXPRESSLY PROVIDED "AS IS" AND "WITH ALL FAULTS"**. Please contact MVID to correct any notable issues with your parcel data, as presented on this map.
- (3) Okanogan County shall not be liable for damages of any kind, including lost profits, lost savings or any other incidental or consequential damages relating to the providing of the data or the use of it. The Map User shall have no remedy at law or equity against the County in case the data provided is inaccurate, incomplete or otherwise defective in any way. Okanogan County is providing this information in good faith and shall be held harmless for any liability incurred. All digital map information is intended as a general geographic representation and should not be used for precise measurements or calculations.



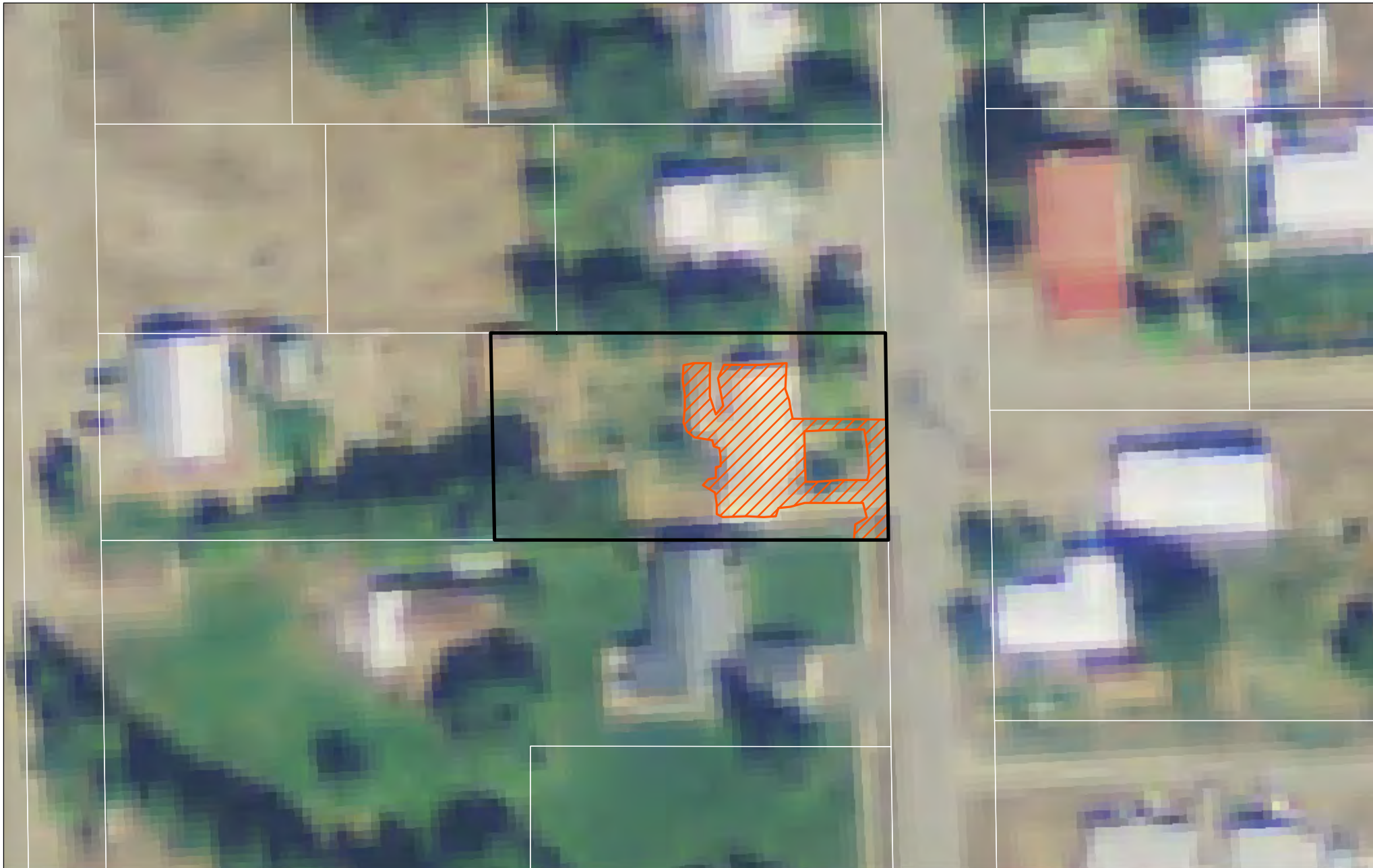
2013 NAIP, USDA/FSA - Aerial Photography Field Office | Coordinate System: NAD 83 | UTM Zone 18N | Datum: NAD 83 | Units: Meter | Date: 11/6/2015 | Map Date: 11/6/2015

<b>MVID Assessed Acres:</b> 0.23	 Approx. Subject Parcel Boundary  Non-Irrigable Acres  Other Tax Parcels <small>(as approx. drawn by Okanogan County)</small>	  1:600 <small>Aerial photo from 2013 NAIP (USDA/FSA - Aerial Photography Field Office)</small>
<b>Parcel Total Deeded Acres:</b> 0.26 <small>(per Okanogan County Assessor)</small>		
<b>Non-Irrigable Acres:</b> 0.00 <small>(as drawn on this map)</small>		
<b>Estimated Irrigable Acres:</b> 0.26 <small>(deeded acres less non-irrigable area)</small>		




**DOMERGUE, SCOT**  
**Parcel: 2730130001**  
 Methow Valley Irrigation District  
 Irrigable and Assessed Acreage as of October, 2015  
Map Produced on 11/6/2015 by Aspect Consulting, LLC

**NOTES:**  
 (1) Delineated irrigable area, as drawn on this map, was determined by MVID with technical assistance from the Bureau of Reclamation. Ultimately, MVID (not BOR) is responsible for the final assessment of irrigable acres on a parcel-by-parcel basis.  
 (2) Underlying parcel/tax lot information presented on this map is based on GIS data made available by the Okanogan County Assessor's office. These lines are presented for informational purposes and do not represent legal, surveyed property boundaries, as such. Where possible, MVID has attempted to rectify errors and omissions in the County's GIS parcel database, but makes no warranty that these fixes are complete or fully-accurate themselves. **ALL DATA IS EXPRESSLY PROVIDED "AS IS" AND "WITH ALL FAULTS"**. Please contact MVID to correct any notable issues with your parcel data, as presented on this map.  
 (3) Okanogan County shall not be liable for damages of any kind, including lost profits, lost savings or any other incidental or consequential damages relating to the providing of the data or the use of it. The Map User shall have no remedy at law or equity against the County in case the data provided is inaccurate, incomplete or otherwise defective in any way. Okanogan County is providing this information in good faith and shall be held harmless for any liability incurred. All digital map information is intended as a general geographic representation and should not be used for precise measurements or calculations.





2013 NAIP (USDA/FSA - Aerial Photography Field Office) | Parcel Data (Okanagan County Assessor) | Map Date: 11/6/2015 | Page 89

<p><b>MVID Assessed Acres:</b> 0.28</p> <p><b>Parcel Total Deeded Acres:</b> 0.28 <i>(per Okanogan County Assessor)</i></p> <p><b>Non-Irrigable Acres:</b> 0.07 <i>(as drawn on this map)</i></p> <p><b>Estimated Irrigable Acres:</b> 0.21 <i>(deeded acres less non-irrigable area)</i></p>	<p> Approx. Subject Parcel Boundary</p> <p> Non-Irrigable Acres</p> <p> Other Tax Parcels <i>(as approx. drawn by Okanogan County)</i></p>	  1:600 <i>Aerial photo from 2013 NAIP (USDA/FSA - Aerial Photography Field Office)</i>
---	---	---

**DONOHUE, DANIEL and MARGARET**  
**Parcel: 8814900200**  
 Methow Valley Irrigation District  
 Irrigable and Assessed Acreage as of October, 2015  
*Map Produced on 11/6/2015 by Aspect Consulting, LLC*

**NOTES:**

(1) Delineated irrigable area, as drawn on this map, was determined by MVID with technical assistance from the Bureau of Reclamation. Ultimately, MVID (not BOR) is responsible for the final assessment of irrigable acres on a parcel-by-parcel basis.




(2) Underlying parcel/tax lot information presented on this map is based on GIS data made available by the Okanogan County Assessor's office. These lines are presented for informational purposes and do not represent legal, surveyed property boundaries, as such. Where possible, MVID has attempted to rectify errors and omissions in the County's GIS parcel database, but makes no warranty that these fixes are complete or fully-accurate themselves. **ALL DATA IS EXPRESSLY PROVIDED "AS IS" AND "WITH ALL FAULTS"**. Please contact MVID to correct any notable issues with your parcel data, as presented on this map.

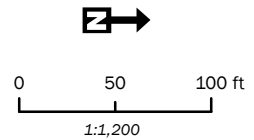
(3) Okanogan County shall not be liable for damages of any kind, including lost profits, lost savings or any other incidental or consequential damages relating to the providing of the data or the use of it. The Map User shall have no remedy at law or equity against the County in case the data provided is inaccurate, incomplete or otherwise defective in any way. Okanogan County is providing this information in good faith and shall be held harmless for any liability incurred. All digital map information is intended as a general geographic representation and should not be used for precise measurements or calculations.



2013 NAIP, USDA/FSA - Aerial Photography Field Office. Copyright 2013 by the United States Department of Agriculture. All rights reserved.

**MVID Assessed Acres:** 5.00  
**Parcel Total Deeded Acres:** 5.00  
*(per Okanogan County Assessor)*  
**Non-Irrigable Acres:** 0.81  
*(as drawn on this map)*  
**Estimated Irrigable Acres:** 4.19  
*(deeded acres less non-irrigable area)*

 **Approx. Subject Parcel Boundary**  
 **Non-Irrigable Acres**  
 **Other Tax Parcels**  
(as approx. drawn by Okanogan County)



*Aerial photo from 2013 NAIP (USDA/FSA - Aerial Photography Field Office)*

**DUNN, HARRY II and AMY**  
**Parcel: 332222005**  
 Methow Valley Irrigation District  
 Irrigable and Assessed Acreage as of October, 2015  
*Map Produced on 11/6/2015 by Aspect Consulting, LLC*

**NOTES:**  
 (1) Delineated irrigable area, as drawn on this map, was determined by MVID with technical assistance from the Bureau of Reclamation. Ultimately, MVID (not BOR) is responsible for the final assessment of irrigable acres on a parcel-by-parcel basis.  
 (2) Underlying parcel/tax lot information presented on this map is based on GIS data made available by the Okanogan County Assessor's office. These lines are presented for informational purposes and do not represent legal, surveyed property boundaries, as such. Where possible, MVID has attempted to rectify errors and omissions in the County's GIS parcel database, but makes no warranty that these fixes are complete or fully-accurate themselves. **ALL DATA IS EXPRESSLY PROVIDED "AS IS" AND "WITH ALL FAULTS"**. Please contact MVID to correct any notable issues with your parcel data, as presented on this map.  
 (3) Okanogan County shall not be liable for damages of any kind, including lost profits, lost savings or any other incidental or consequential damages relating to the providing of the data or the use of it. The Map User shall have no remedy at law or equity against the County in case the data provided is inaccurate, incomplete or otherwise defective in any way. Okanogan County is providing this information in good faith and shall be held harmless for any liability incurred. All digital map information is intended as a general geographic representation and should not be used for precise measurements or calculations.



11/06/2015 11:30:13 AM \\work\mvid\GIS\2015\NAIP\Aerial\332210119\332210119\_Aerial\_2013\_NAIP\_Aerial\_Photography\_Field\_Office.mxd 1:1,800

**MVID Assessed Acres:** 10.50  
**Parcel Total Deeded Acres:** 10.50  
*(per Okanogan County Assessor)*  
**Non-Irrigable Acres:** 0.20  
*(as drawn on this map)*  
**Estimated Irrigable Acres:** 10.30  
*(deeded acres less non-irrigable area)*



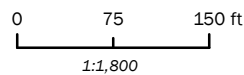
Approx. Subject Parcel Boundary



Non-Irrigable Acres



Other Tax Parcels  
*(as approx. drawn by Okanogan County)*



Aerial photo from 2013 NAIP (USDA/FSA - Aerial Photography Field Office)

**EASTMAN, JOHN and ARLENE**

**Parcel: 332210119**

Methow Valley Irrigation District  
Irrigable and Assessed Acreage as of October, 2015


Map Produced on 11/6/2015 by Aspect Consulting, LLC


NOTES:


- (1) Delineated irrigable area, as drawn on this map, was determined by MVID with technical assistance from the Bureau of Reclamation. Ultimately, MVID (not BOR) is responsible for the final assessment of irrigable acres on a parcel-by-parcel basis.
- (2) Underlying parcel/tax lot information presented on this map is based on GIS data made available by the Okanogan County Assessor's office. These lines are presented for informational purposes and do not represent legal, surveyed property boundaries, as such. Where possible, MVID has attempted to rectify errors and omissions in the County's GIS parcel database, but makes no warranty that these fixes are complete or fully-accurate themselves. **ALL DATA IS EXPRESSLY PROVIDED "AS IS" AND "WITH ALL FAULTS"**. Please contact MVID to correct any notable issues with your parcel data, as presented on this map.
- (3) Okanogan County shall not be liable for damages of any kind, including lost profits, lost savings or any other incidental or consequential damages relating to the providing of the data or the use of it. The Map User shall have no remedy at law or equity against the County in case the data provided is inaccurate, incomplete or otherwise defective in any way. Okanogan County is providing this information in good faith and shall be held harmless for any liability incurred. All digital map information is intended as a general geographic representation and should not be used for precise measurements or calculations.



**MVID Assessed Acres:** 1.37  
**Parcel Total Deeded Acres:** 1.37  
*(per Okanogan County Assessor)*  
**Non-Irrigable Acres:** 0.15  
*(as drawn on this map)*  
**Estimated Irrigable Acres:** 1.22  
*(deeded acres less non-irrigable area)*

 **Approx. Subject Parcel Boundary**

 **Non-Irrigable Acres**

 **Other Tax Parcels**  
*(as approx. drawn by Okanogan County)*

0 25 50 ft  
 1:600

*Aerial photo from 2013 NAIP (USDA/FSA - Aerial Photography Field Office)*




**EBBERT, JAME**  
**Parcel: 6850110011**  
 Methow Valley Irrigation District  
 Irrigable and Assessed Acreage as of October, 2015


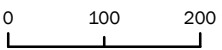
Map Produced on 11/6/2015 by Aspect Consulting, LLC

**NOTES:**  
 (1) Delineated irrigable area, as drawn on this map, was determined by MVID with technical assistance from the Bureau of Reclamation. Ultimately, MVID (not BOR) is responsible for the final assessment of irrigable acres on a parcel-by-parcel basis.  
 (2) Underlying parcel/tax lot information presented on this map is based on GIS data made available by the Okanogan County Assessor's office. These lines are presented for informational purposes and do not represent legal, surveyed property boundaries, as such. Where possible, MVID has attempted to rectify errors and omissions in the County's GIS parcel database, but makes no warranty that these fixes are complete or fully-accurate themselves. **ALL DATA IS EXPRESSLY PROVIDED "AS IS" AND "WITH ALL FAULTS"**. Please contact MVID to correct any notable issues with your parcel data, as presented on this map.  
 (3) Okanogan County shall not be liable for damages of any kind, including lost profits, lost savings or any other incidental or consequential damages relating to the providing of the data or the use of it. The Map User shall have no remedy at law or equity against the County in case the data provided is inaccurate, incomplete or otherwise defective in any way. Okanogan County is providing this information in good faith and shall be held harmless for any liability incurred. All digital map information is intended as a general geographic representation and should not be used for precise measurements or calculations.



**MVID Assessed Acres:** 5.99  
**Parcel Total Deeded Acres:** 5.99  
*(per Okanogan County Assessor)*  
**Non-Irrigable Acres:** 0.32  
*(as drawn on this map)*  
**Estimated Irrigable Acres:** 5.67  
*(deeded acres less non-irrigable area)*

 Approx. Subject Parcel Boundary  
 Non-Irrigable Acres  
 Other Tax Parcels  
*(as approx. drawn by Okanogan County)*

  
  
 1:2,400  
*Aerial photo from 2013 NAIP (USDA/FSA - Aerial Photography Field Office)*

**EBBERT, ROBERT**  
**Parcel: 6850060013**  
 Methow Valley Irrigation District  
 Irrigable and Assessed Acreage as of October, 2015  
 Map Produced on 11/6/2015 by Aspect Consulting, LLC

**NOTES:**  
 (1) Delineated irrigable area, as drawn on this map, was determined by MVID with technical assistance from the Bureau of Reclamation. Ultimately, MVID (not BOR) is responsible for the final assessment of irrigable acres on a parcel-by-parcel basis.  
 (2) Underlying parcel/tax lot information presented on this map is based on GIS data made available by the Okanogan County Assessor's office. These lines are presented for informational purposes and do not represent legal, surveyed property boundaries, as such. Where possible, MVID has attempted to rectify errors and omissions in the County's GIS parcel database, but makes no warranty that these fixes are complete or fully-accurate themselves. **ALL DATA IS EXPRESSLY PROVIDED "AS IS" AND "WITH ALL FAULTS"**. Please contact MVID to correct any notable issues with your parcel data, as presented on this map.  
 (3) Okanogan County shall not be liable for damages of any kind, including lost profits, lost savings or any other incidental or consequential damages relating to the providing of the data or the use of it. The Map User shall have no remedy at law or equity against the County in case the data provided is inaccurate, incomplete or otherwise defective in any way. Okanogan County is providing this information in good faith and shall be held harmless for any liability incurred. All digital map information is intended as a general geographic representation and should not be used for precise measurements or calculations.



2013 NAIP, Copyright © 2013 by USDA/FSA - Aerial Photography Field Office. All rights reserved.

<p><b>MVID Assessed Acres:</b> 0.16</p> <p><b>Parcel Total Deeded Acres:</b> 0.62 <i>(per Okanogan County Assessor)</i></p> <p><b>Non-Irrigable Acres:</b> 0.00 <i>(as drawn on this map)</i></p> <p><b>Estimated Irrigable Acres:</b> 0.62 <i>(deeded acres less non-irrigable area)</i></p>	<p> <b>Approx. Subject Parcel Boundary</b></p> <p> <b>Non-Irrigable Acres</b></p> <p> <b>Other Tax Parcels</b> <i>(as approx. drawn by Okanogan County)</i></p>	<p></p> <p>0      25      50 ft</p> <p>1:600</p> <p><i>Aerial photo from 2013 NAIP (USDA/FSA - Aerial Photography Field Office)</i></p>	<p><b>EDSON, LEONE</b></p> <p><b>Parcel: 3322180082</b></p> <p>Methow Valley Irrigation District</p> <p>Irrigable and Assessed Acreage as of October, 2015</p> <p><i>Map Produced on 11/6/2015 by Aspect Consulting, LLC</i></p>
---	---	---	--

**NOTES:**

(1) Delineated irrigable area, as drawn on this map, was determined by MVID with technical assistance from the Bureau of Reclamation. Ultimately, MVID (not BOR) is responsible for the final assessment of irrigable acres on a parcel-by-parcel basis.

(2) Underlying parcel/tax lot information presented on this map is based on GIS data made available by the Okanogan County Assessor's office. These lines are presented for informational purposes and do not represent legal, surveyed property boundaries, as such. Where possible, MVID has attempted to rectify errors and omissions in the County's GIS parcel database, but makes no warranty that these fixes are complete or fully-accurate themselves. **ALL DATA IS EXPRESSLY PROVIDED "AS IS" AND "WITH ALL FAULTS"**. Please contact MVID to correct any notable issues with your parcel data, as presented on this map.

(3) Okanogan County shall not be liable for damages of any kind, including lost profits, lost savings or any other incidental or consequential damages relating to the providing of the data or the use of it. The Map User shall have no remedy at law or equity against the County in case the data provided is inaccurate, incomplete or otherwise defective in any way. Okanogan County is providing this information in good faith and shall be held harmless for any liability incurred. All digital map information is intended as a general geographic representation and should not be used for precise measurements or calculations.



<p><b>MVID Assessed Acres:</b> 1.28</p> <p><b>Parcel Total Deeded Acres:</b> 0.69 <i>(per Okanogan County Assessor)</i></p> <p><b>Non-Irrigable Acres:</b> 0.55 <i>(as drawn on this map)</i></p> <p><b>Estimated Irrigable Acres:</b> 0.14 <i>(deeded acres less non-irrigable area)</i></p>	<p> Approx. Subject Parcel Boundary</p> <p> Non-Irrigable Acres</p> <p> Other Tax Parcels <i>(as approx. drawn by Okanogan County)</i></p>	<p>0      50      100 ft</p> <p>1:1,200</p> <p><i>Aerial photo from 2013 NAIP (USDA/FSA - Aerial Photography Field Office)</i></p>	<p><b>EDSON, LEONE</b></p> <p><b>Parcel: 3322180083</b></p> <p>Methow Valley Irrigation District</p> <p>Irrigable and Assessed Acreage as of October, 2015</p> <p><i>Map Produced on 11/6/2015 by Aspect Consulting, LLC</i></p>
---	--	--	--

**NOTES:**


(1) Delineated irrigable area, as drawn on this map, was determined by MVID with technical assistance from the Bureau of Reclamation. Ultimately, MVID (not BOR) is responsible for the final assessment of irrigable acres on a parcel-by-parcel basis.

(2) Underlying parcel/tax lot information presented on this map is based on GIS data made available by the Okanogan County Assessor's office. These lines are presented for informational purposes and do not represent legal, surveyed property boundaries, as such. Where possible, MVID has attempted to rectify errors and omissions in the County's GIS parcel database, but makes no warranty that these fixes are complete or fully-accurate themselves. **ALL DATA IS EXPRESSLY PROVIDED "AS IS" AND "WITH ALL FAULTS"**. Please contact MVID to correct any notable issues with your parcel data, as presented on this map.

(3) Okanogan County shall not be liable for damages of any kind, including lost profits, lost savings or any other incidental or consequential damages relating to the providing of the data or the use of it. The Map User shall have no remedy at law or equity against the County in case the data provided is inaccurate, incomplete or otherwise defective in any way. Okanogan County is providing this information in good faith and shall be held harmless for any liability incurred. All digital map information is intended as a general geographic representation and should not be used for precise measurements or calculations.



2013 NAIP (USDA/FSA - Aerial Photography Field Office) | Coordinate System: NAD 83 | Scale: 1:600 | Date: 11/6/2015 | User: MVID | Map Date: 11/6/2015

<b>MVID Assessed Acres:</b>	1.25	 Approx. Subject Parcel Boundary	  1:600
<b>Parcel Total Deeded Acres:</b> <i>(per Okanogan County Assessor)</i>	0.47		
<b>Non-Irrigable Acres:</b> <i>(as drawn on this map)</i>	0.32	 Non-Irrigable Acres	 Other Tax Parcels <i>(as approx. drawn by Okanogan County)</i>
<b>Estimated Irrigable Acres:</b> <i>(deeded acres less non-irrigable area)</i>	0.15		

Aerial photo from 2013 NAIP (USDA/FSA - Aerial Photography Field Office)

**EDSON, MARK**  
**Parcel: 2950020001**  
 Methow Valley Irrigation District  
 Irrigable and Assessed Acreage as of October, 2015  
 Map Produced on 11/6/2015 by Aspect Consulting, LLC

**NOTES:**  
 (1) Delineated irrigable area, as drawn on this map, was determined by MVID with technical assistance from the Bureau of Reclamation. Ultimately, MVID (not BOR) is responsible for the final assessment of irrigable acres on a parcel-by-parcel basis.  
 (2) Underlying parcel/tax lot information presented on this map is based on GIS data made available by the Okanogan County Assessor's office. These lines are presented for informational purposes and do not represent legal, surveyed property boundaries, as such. Where possible, MVID has attempted to rectify errors and omissions in the County's GIS parcel database, but makes no warranty that these fixes are complete or fully-accurate themselves. **ALL DATA IS EXPRESSLY PROVIDED "AS IS" AND "WITH ALL FAULTS"**. Please contact MVID to correct any notable issues with your parcel data, as presented on this map.  
 (3) Okanogan County shall not be liable for damages of any kind, including lost profits, lost savings or any other incidental or consequential damages relating to the providing of the data or the use of it. The Map User shall have no remedy at law or equity against the County in case the data provided is inaccurate, incomplete or otherwise defective in any way. Okanogan County is providing this information in good faith and shall be held harmless for any liability incurred. All digital map information is intended as a general geographic representation and should not be used for precise measurements or calculations.





11/16/2015 11:58:14 AM 11/16/2015 11:58:14 AM 11/16/2015 11:58:14 AM 11/16/2015 11:58:14 AM 11/16/2015 11:58:14 AM 11/16/2015 11:58:14 AM 11/16/2015 11:58:14 AM 11/16/2015 11:58:14 AM 11/16/2015 11:58:14 AM 11/16/2015 11:58:14 AM

<p><b>MVID Assessed Acres:</b> 2.13</p> <p><b>Parcel Total Deeded Acres:</b> 2.13 <i>(per Okanogan County Assessor)</i></p> <p><b>Non-Irrigable Acres:</b> 0.51 <i>(as drawn on this map)</i></p> <p><b>Estimated Irrigable Acres:</b> 1.62 <i>(deeded acres less non-irrigable area)</i></p>	<p> Approx. Subject Parcel Boundary</p> <p> Non-Irrigable Acres</p> <p> Other Tax Parcels <i>(as approx. drawn by Okanogan County)</i></p>	<p></p> <p>0      50      100 ft</p> <p>1:1,200</p> <p><i>Aerial photo from 2013 NAIP (USDA/FSA - Aerial Photography Field Office)</i></p>
---	---	---

**EDWARDS, RICHARD\* E and JENNIFER**

**Parcel: 513030007**

Methow Valley Irrigation District  
Irrigable and Assessed Acreage as of October, 2015

*Map Produced on 11/6/2015 by Aspect Consulting, LLC*


**NOTES:**

(1) Delineated irrigable area, as drawn on this map, was determined by MVID with technical assistance from the Bureau of Reclamation. Ultimately, MVID (not BOR) is responsible for the final assessment of irrigable acres on a parcel-by-parcel basis.

(2) Underlying parcel/tax lot information presented on this map is based on GIS data made available by the Okanogan County Assessor's office. These lines are presented for informational purposes and do not represent legal, surveyed property boundaries, as such. Where possible, MVID has attempted to rectify errors and omissions in the County's GIS parcel database, but makes no warranty that these fixes are complete or fully-accurate themselves. **ALL DATA IS EXPRESSLY PROVIDED "AS IS" AND "WITH ALL FAULTS"**. Please contact MVID to correct any notable issues with your parcel data, as presented on this map.




(3) Okanogan County shall not be liable for damages of any kind, including lost profits, lost savings or any other incidental or consequential damages relating to the providing of the data or the use of it. The Map User shall have no remedy at law or equity against the County in case the data provided is inaccurate, incomplete or otherwise defective in any way. Okanogan County is providing this information in good faith and shall be held harmless for any liability incurred. All digital map information is intended as a general geographic representation and should not be used for precise measurements or calculations.

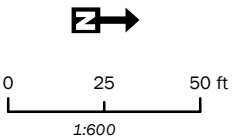




11/15/2015 11:00:00 AM C:\Users\mvid\Documents\5101190009\5101190009\_111515.apr

**MVID Assessed Acres:** 1.74  
**Parcel Total Deeded Acres:** 1.74  
*(per Okanogan County Assessor)*  
**Non-Irrigable Acres:** 0.24  
*(as drawn on this map)*  
**Estimated Irrigable Acres:** 1.50  
*(deeded acres less non-irrigable area)*

-  Approx. Subject Parcel Boundary
-  Non-Irrigable Acres
-  Other Tax Parcels  
*(as approx. drawn by Okanogan County)*

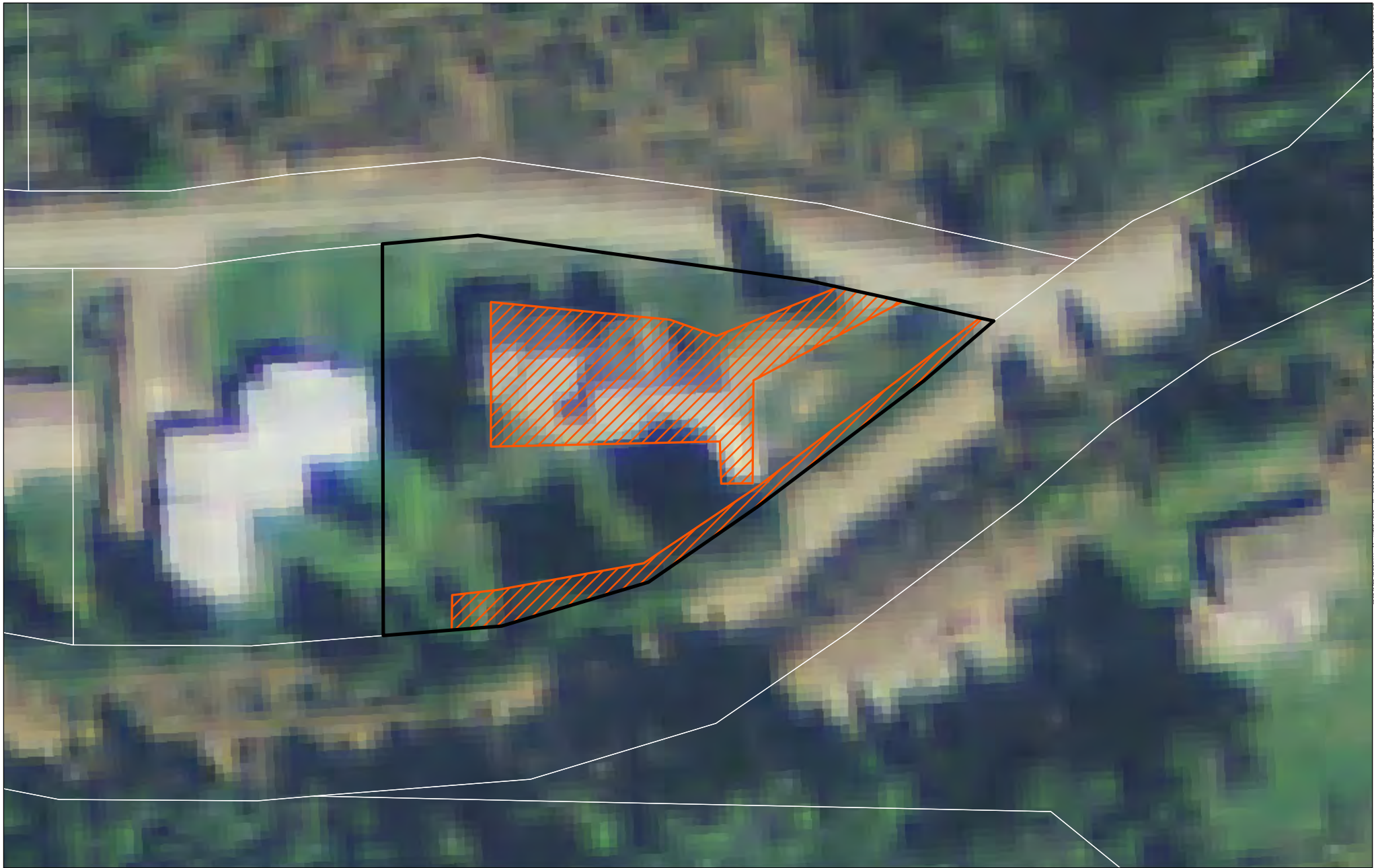


*Aerial photo from 2013 NAIP (USDA/FSA - Aerial Photography Field Office)*

**EKLUND, WES and KATHERINE**  
**Parcel: 5101190009**  
Methow Valley Irrigation District  
Irrigable and Assessed Acreage as of October, 2015




Map Produced on 11/6/2015 by Aspect Consulting, LLC

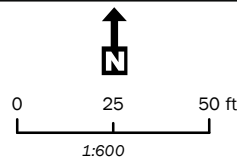
**NOTES:**  
(1) Delineated irrigable area, as drawn on this map, was determined by MVID with technical assistance from the Bureau of Reclamation. Ultimately, MVID (not BOR) is responsible for the final assessment of irrigable acres on a parcel-by-parcel basis.  
(2) Underlying parcel/tax lot information presented on this map is based on GIS data made available by the Okanogan County Assessor's office. These lines are presented for informational purposes and do not represent legal, surveyed property boundaries, as such. Where possible, MVID has attempted to rectify errors and omissions in the County's GIS parcel database, but makes no warranty that these fixes are complete or fully-accurate themselves. **ALL DATA IS EXPRESSLY PROVIDED "AS IS" AND "WITH ALL FAULTS"**. Please contact MVID to correct any notable issues with your parcel data, as presented on this map.  
(3) Okanogan County shall not be liable for damages of any kind, including lost profits, lost savings or any other incidental or consequential damages relating to the providing of the data or the use of it. The Map User shall have no remedy at law or equity against the County in case the data provided is inaccurate, incomplete or otherwise defective in any way. Okanogan County is providing this information in good faith and shall be held harmless for any liability incurred. All digital map information is intended as a general geographic representation and should not be used for precise measurements or calculations.



2015-11-06 14:56:19.000 | Parcel: 3322180108 | Date: 11/06/2015 | User: mvid | Path: C:\Users\mvid\Documents\3322180108\3322180108.apr | 2015-11-06 14:56:19.000 | Parcel: 3322180108 | Date: 11/06/2015 | User: mvid | Path: C:\Users\mvid\Documents\3322180108\3322180108.apr

**MVID Assessed Acres:** 0.45  
**Parcel Total Deeded Acres:** 0.45  
 (per Okanogan County Assessor)  
**Non-Irrigable Acres:** 0.18  
 (as drawn on this map)  
**Estimated Irrigable Acres:** 0.27  
 (deeded acres less non-irrigable area)

-  Approx. Subject Parcel Boundary
-  Non-Irrigable Acres
-  Other Tax Parcels  
(as approx. drawn by Okanogan County)



Aerial photo from 2013 NAIP (USDA/FSA - Aerial Photography Field Office)




**ELIASSEN, CHRISTINE**  
**Parcel: 3322180108**  
 Methow Valley Irrigation District  
 Irrigable and Assessed Acreage as of October, 2015

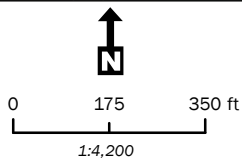
Map Produced on 11/6/2015 by Aspect Consulting, LLC

**NOTES:**  
 (1) Delineated irrigable area, as drawn on this map, was determined by MVID with technical assistance from the Bureau of Reclamation. Ultimately, MVID (not BOR) is responsible for the final assessment of irrigable acres on a parcel-by-parcel basis.  
 (2) Underlying parcel/tax lot information presented on this map is based on GIS data made available by the Okanogan County Assessor's office. These lines are presented for informational purposes and do not represent legal, surveyed property boundaries, as such. Where possible, MVID has attempted to rectify errors and omissions in the County's GIS parcel database, but makes no warranty that these fixes are complete or fully-accurate themselves. **ALL DATA IS EXPRESSLY PROVIDED "AS IS" AND "WITH ALL FAULTS"**. Please contact MVID to correct any notable issues with your parcel data, as presented on this map.  
 (3) Okanogan County shall not be liable for damages of any kind, including lost profits, lost savings or any other incidental or consequential damages relating to the providing of the data or the use of it. The Map User shall have no remedy at law or equity against the County in case the data provided is inaccurate, incomplete or otherwise defective in any way. Okanogan County is providing this information in good faith and shall be held harmless for any liability incurred. All digital map information is intended as a general geographic representation and should not be used for precise measurements or calculations.



**MVID Assessed Acres:** 14.14  
**Parcel Total Deeded Acres:** 14.14  
*(per Okanogan County Assessor)*  
**Non-Irrigable Acres:** 1.32  
*(as drawn on this map)*  
**Estimated Irrigable Acres:** 12.82  
*(deeded acres less non-irrigable area)*

-  Approx. Subject Parcel Boundary
-  Non-Irrigable Acres
-  Other Tax Parcels  
(as approx. drawn by Okanogan County)



*Aerial photo from 2013 NAIP (USDA/FSA - Aerial Photography Field Office)*

**ERKELA ETAL, CHERYL**  
**Parcel: 5120170000**  
 Methow Valley Irrigation District  
 Irrigable and Assessed Acreage as of October, 2015

Map Produced on 11/6/2015 by Aspect Consulting, LLC




**NOTES:**


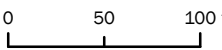
- (1) Delineated irrigable area, as drawn on this map, was determined by MVID with technical assistance from the Bureau of Reclamation. Ultimately, MVID (not BOR) is responsible for the final assessment of irrigable acres on a parcel-by-parcel basis.
- (2) Underlying parcel/tax lot information presented on this map is based on GIS data made available by the Okanogan County Assessor's office. These lines are presented for informational purposes and do not represent legal, surveyed property boundaries, as such. Where possible, MVID has attempted to rectify errors and omissions in the County's GIS parcel database, but makes no warranty that these fixes are complete or fully-accurate themselves. **ALL DATA IS EXPRESSLY PROVIDED "AS IS" AND "WITH ALL FAULTS"**. Please contact MVID to correct any notable issues with your parcel data, as presented on this map.
- (3) Okanogan County shall not be liable for damages of any kind, including lost profits, lost savings or any other incidental or consequential damages relating to the providing of the data or the use of it. The Map User shall have no remedy at law or equity against the County in case the data provided is inaccurate, incomplete or otherwise defective in any way. Okanogan County is providing this information in good faith and shall be held harmless for any liability incurred. All digital map information is intended as a general geographic representation and should not be used for precise measurements or calculations.



11/16/2015 11:19:20 AM C:\Users\mvd\Documents\3322270247\3322270247.mxd 11/16/2015 11:19:20 AM 11/16/2015 11:19:20 AM

**MVID Assessed Acres:** 6.99  
**Parcel Total Deeded Acres:** 6.99  
*(per Okanogan County Assessor)*  
**Non-Irrigable Acres:** 4.13  
*(as drawn on this map)*  
**Estimated Irrigable Acres:** 2.86  
*(deeded acres less non-irrigable area)*





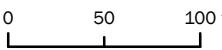
 **Approx. Subject Parcel Boundary**  
 **Non-Irrigable Acres**  
 **Other Tax Parcels**  
*(as approx. drawn by Okanogan County)*

  
  
 1:1,200  
*Aerial photo from 2013 NAIP (USDA/FSA - Aerial Photography Field Office)*

**EVANS, BENJAMIN**  
**Parcel: 3322270247**  
 Methow Valley Irrigation District  
 Irrigable and Assessed Acreage as of October, 2015  
 Map Produced on 11/6/2015 by Aspect Consulting, LLC

**NOTES:**  
 (1) Delineated irrigable area, as drawn on this map, was determined by MVID with technical assistance from the Bureau of Reclamation. Ultimately, MVID (not BOR) is responsible for the final assessment of irrigable acres on a parcel-by-parcel basis.  
 (2) Underlying parcel/tax lot information presented on this map is based on GIS data made available by the Okanogan County Assessor's office. These lines are presented for informational purposes and do not represent legal, surveyed property boundaries, as such. Where possible, MVID has attempted to rectify errors and omissions in the County's GIS parcel database, but makes no warranty that these fixes are complete or fully-accurate themselves. **ALL DATA IS EXPRESSLY PROVIDED "AS IS" AND "WITH ALL FAULTS"**. Please contact MVID to correct any notable issues with your parcel data, as presented on this map.  
 (3) Okanogan County shall not be liable for damages of any kind, including lost profits, lost savings or any other incidental or consequential damages relating to the providing of the data or the use of it. The Map User shall have no remedy at law or equity against the County in case the data provided is inaccurate, incomplete or otherwise defective in any way. Okanogan County is providing this information in good faith and shall be held harmless for any liability incurred. All digital map information is intended as a general geographic representation and should not be used for precise measurements or calculations.




<b>MVID Assessed Acres:</b>	2.05	 Approx. Subject Parcel Boundary  Non-Irrigable Acres  Other Tax Parcels <small>(as approx. drawn by Okanogan County)</small>	  1:1,200 <small>Aerial photo from 2013 NAIP (USDA/FSA - Aerial Photography Field Office)</small>
<b>Parcel Total Deeded Acres:</b> <small>(per Okanogan County Assessor)</small>	2.05		
<b>Non-Irrigable Acres:</b> <small>(as drawn on this map)</small>	0.22		
<b>Estimated Irrigable Acres:</b> <small>(deeded acres less non-irrigable area)</small>	1.83		



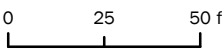


**FLAGG, ALFRED**  
**Parcel: 8868500010**  
 Methow Valley Irrigation District  
 Irrigable and Assessed Acreage as of October, 2015  
 Map Produced on 11/6/2015 by Aspect Consulting, LLC

**NOTES:**  
 (1) Delineated irrigable area, as drawn on this map, was determined by MVID with technical assistance from the Bureau of Reclamation. Ultimately, MVID (not BOR) is responsible for the final assessment of irrigable acres on a parcel-by-parcel basis.  
 (2) Underlying parcel/tax lot information presented on this map is based on GIS data made available by the Okanogan County Assessor's office. These lines are presented for informational purposes and do not represent legal, surveyed property boundaries, as such. Where possible, MVID has attempted to rectify errors and omissions in the County's GIS parcel database, but makes no warranty that these fixes are complete or fully-accurate themselves. **ALL DATA IS EXPRESSLY PROVIDED "AS IS" AND "WITH ALL FAULTS"**. Please contact MVID to correct any notable issues with your parcel data, as presented on this map.  
 (3) Okanogan County shall not be liable for damages of any kind, including lost profits, lost savings or any other incidental or consequential damages relating to the providing of the data or the use of it. The Map User shall have no remedy at law or equity against the County in case the data provided is inaccurate, incomplete or otherwise defective in any way. Okanogan County is providing this information in good faith and shall be held harmless for any liability incurred. All digital map information is intended as a general geographic representation and should not be used for precise measurements or calculations.

11/6/2015 11:29:15 AM C:\Users\mthow\Documents\2015\8868500010\8868500010\_11\_6\_2015.apx  
 11/6/2015 11:29:15 AM C:\Users\mthow\Documents\2015\8868500010\8868500010\_11\_6\_2015.apx



2013 NAIP (USDA/FSA - Aerial Photography Field Office) | Coordinates: 47°54'30.00"N, 120°38'30.00"W | Date: 11/19/2015 | User: MVID | Map Date: 11/19/2015

<b>MVID Assessed Acres:</b> 1.88		Approx. Subject Parcel Boundary	  1:600
<b>Parcel Total Deeded Acres:</b> 1.88 <i>(per Okanogan County Assessor)</i>			
<b>Non-Irrigable Acres:</b> 0.08 <i>(as drawn on this map)</i>		Other Tax Parcels <i>(as approx. drawn by Okanogan County)</i>	
<b>Estimated Irrigable Acres:</b> 1.80 <i>(deeded acres less non-irrigable area)</i>			

Aerial photo from 2013 NAIP (USDA/FSA - Aerial Photography Field Office)

**FLAGG, ALFRED**  
**Parcel: 8868500040**  
 Methow Valley Irrigation District  
 Irrigable and Assessed Acreage as of October, 2015  
*Map Produced on 11/6/2015 by Aspect Consulting, LLC*


**NOTES:**

(1) Delineated irrigable area, as drawn on this map, was determined by MVID with technical assistance from the Bureau of Reclamation. Ultimately, MVID (not BOR) is responsible for the final assessment of irrigable acres on a parcel-by-parcel basis.


(2) Underlying parcel/tax lot information presented on this map is based on GIS data made available by the Okanogan County Assessor's office. These lines are presented for informational purposes and do not represent legal, surveyed property boundaries, as such. Where possible, MVID has attempted to rectify errors and omissions in the County's GIS parcel database, but makes no warranty that these fixes are complete or fully-accurate themselves. **ALL DATA IS EXPRESSLY PROVIDED "AS IS" AND "WITH ALL FAULTS"**. Please contact MVID to correct any notable issues with your parcel data, as presented on this map.


(3) Okanogan County shall not be liable for damages of any kind, including lost profits, lost savings or any other incidental or consequential damages relating to the providing of the data or the use of it. The Map User shall have no remedy at law or equity against the County in case the data provided is inaccurate, incomplete or otherwise defective in any way. Okanogan County is providing this information in good faith and shall be held harmless for any liability incurred. All digital map information is intended as a general geographic representation and should not be used for precise measurements or calculations.






**MVID Assessed Acres:** 0.53  
**Parcel Total Deeded Acres:** 0.53  
*(per Okanogan County Assessor)*  
**Non-Irrigable Acres:** 0.11  
*(as drawn on this map)*  
**Estimated Irrigable Acres:** 0.42  
*(deeded acres less non-irrigable area)*

 **Approx. Subject Parcel Boundary**

 **Non-Irrigable Acres**

 **Other Tax Parcels**  
*(as approx. drawn by Okanogan County)*

0          25          50 ft  
-----  
1:600

N  
↑  
↓  
N

*Aerial photo from 2013 NAIP (USDA/FSA - Aerial Photography Field Office)*

**FLOYD, GILBERT**  
**Parcel: 3322160078**  
Methow Valley Irrigation District  
Irrigable and Assessed Acreage as of October, 2015  
Map Produced on 11/6/2015 by Aspect Consulting, LLC

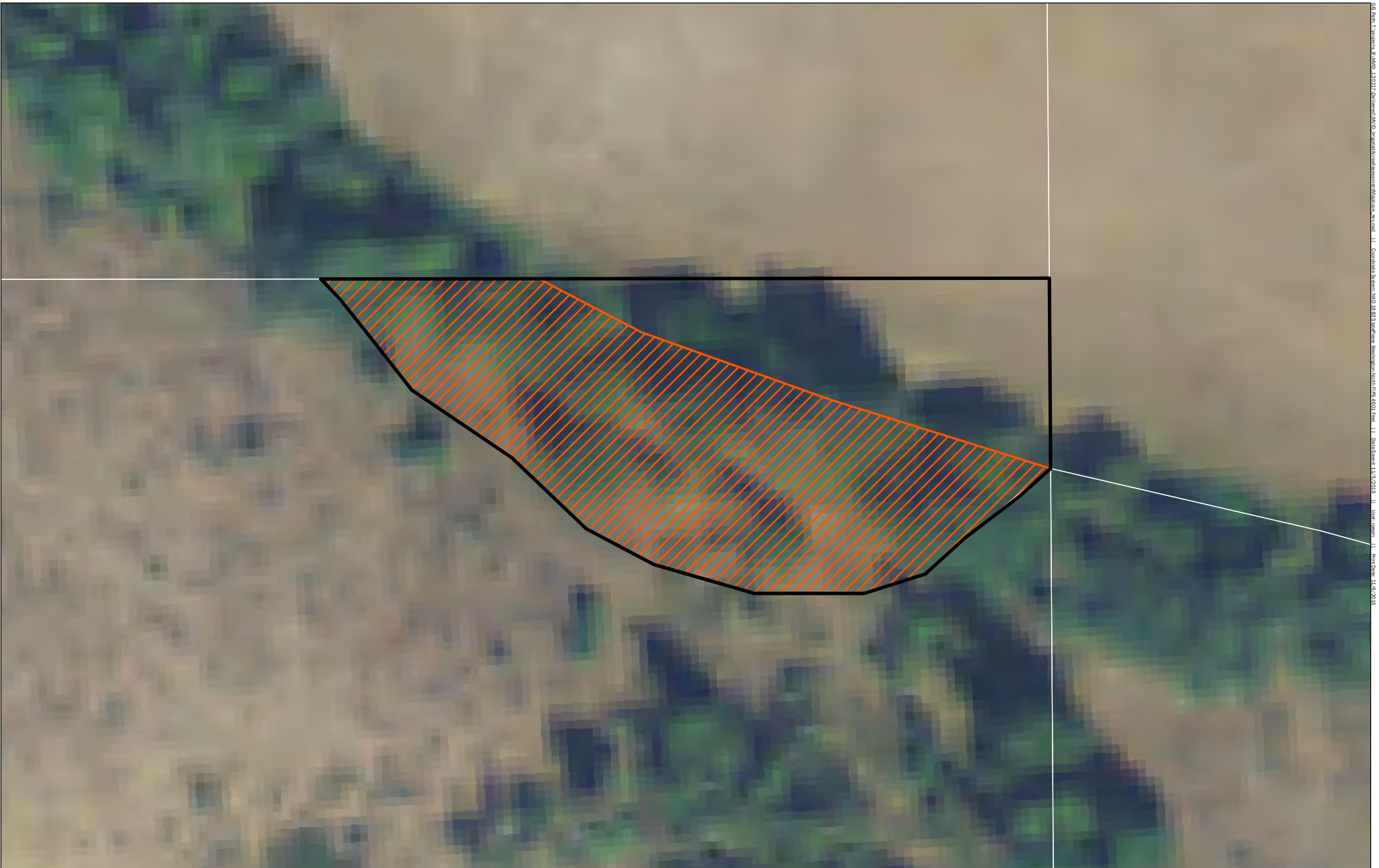
**NOTES:**

(1) Delineated irrigable area, as drawn on this map, was determined by MVID with technical assistance from the Bureau of Reclamation. Ultimately, MVID (not BOR) is responsible for the final assessment of irrigable acres on a parcel-by-parcel basis.




(2) Underlying parcel/tax lot information presented on this map is based on GIS data made available by the Okanogan County Assessor's office. These lines are presented for informational purposes and do not represent legal, surveyed property boundaries, as such. Where possible, MVID has attempted to rectify errors and omissions in the County's GIS parcel database, but makes no warranty that these fixes are complete or fully-accurate themselves. **ALL DATA IS EXPRESSLY PROVIDED "AS IS" AND "WITH ALL FAULTS"**. Please contact MVID to correct any notable issues with your parcel data, as presented on this map.


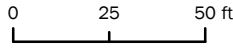
(3) Okanogan County shall not be liable for damages of any kind, including lost profits, lost savings or any other incidental or consequential damages relating to the providing of the data or the use of it. The Map User shall have no remedy at law or equity against the County in case the data provided is inaccurate, incomplete or otherwise defective in any way. Okanogan County is providing this information in good faith and shall be held harmless for any liability incurred. All digital map information is intended as a general geographic representation and should not be used for precise measurements or calculations.





<b>MVID Assessed Acres:</b>	0.50
<b>Parcel Total Deeded Acres:</b> (per Okanogan County Assessor)	0.50
<b>Non-Irrigable Acres:</b> (as drawn on this map)	0.39
<b>Estimated Irrigable Acres:</b> (deeded acres less non-irrigable area)	0.11

 Approx. Subject Parcel Boundary  
 Non-Irrigable Acres  
 Other Tax Parcels  
 (as approx. drawn by Okanogan County)

  
  
 1:600

*Aerial photo from 2013 NAIP (USDA/FSA - Aerial Photography Field Office)*




**FORT ETAL, MICHAEL**  
**Parcel: 3322202005**  
 Methow Valley Irrigation District  
 Irrigable and Assessed Acreage as of October, 2015  
 Map Produced on 11/6/2015 by Aspect Consulting, LLC


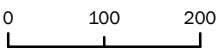
**NOTES:**  
 (1) Delineated irrigable area, as drawn on this map, was determined by MVID with technical assistance from the Bureau of Reclamation. Ultimately, MVID (not BOR) is responsible for the final assessment of irrigable acres on a parcel-by-parcel basis.  
 (2) Underlying parcel/tax lot information presented on this map is based on GIS data made available by the Okanogan County Assessor's office. These lines are presented for informational purposes and do not represent legal, surveyed property boundaries, as such. Where possible, MVID has attempted to rectify errors and omissions in the County's GIS parcel database, but makes no warranty that these fixes are complete or fully-accurate themselves. **ALL DATA IS EXPRESSLY PROVIDED "AS IS" AND "WITH ALL FAULTS"**. Please contact MVID to correct any notable issues with your parcel data, as presented on this map.  
 (3) Okanogan County shall not be liable for damages of any kind, including lost profits, lost savings or any other incidental or consequential damages relating to the providing of the data or the use of it. The Map User shall have no remedy at law or equity against the County in case the data provided is inaccurate, incomplete or otherwise defective in any way. Okanogan County is providing this information in good faith and shall be held harmless for any liability incurred. All digital map information is intended as a general geographic representation and should not be used for precise measurements or calculations.

2015-10-20 14:29:03  
 C:\Users\michael\Documents\3322202005\Map\3322202005\_Map\_11\_6\_2015.aprx  
 11/6/2015 11:56:33 AM



**MVID Assessed Acres:** 5.98  
**Parcel Total Deeded Acres:** 5.99  
*(per Okanogan County Assessor)*  
**Non-Irrigable Acres:** 0.66  
*(as drawn on this map)*  
**Estimated Irrigable Acres:** 5.33  
*(deeded acres less non-irrigable area)*

 Approx. Subject Parcel Boundary  
 Non-Irrigable Acres  
 Other Tax Parcels  
*(as approx. drawn by Okanogan County)*



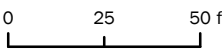


  
  
 1:2,400  
*Aerial photo from 2013 NAIP (USDA/FSA - Aerial Photography Field Office)*

**FRASER, HANNELORE**  
**Parcel: 6850070003**  
 Methow Valley Irrigation District  
 Irrigable and Assessed Acreage as of October, 2015  
 Map Produced on 11/6/2015 by Aspect Consulting, LLC

**NOTES:**  
 (1) Delineated irrigable area, as drawn on this map, was determined by MVID with technical assistance from the Bureau of Reclamation. Ultimately, MVID (not BOR) is responsible for the final assessment of irrigable acres on a parcel-by-parcel basis.  
 (2) Underlying parcel/tax lot information presented on this map is based on GIS data made available by the Okanogan County Assessor's office. These lines are presented for informational purposes and do not represent legal, surveyed property boundaries, as such. Where possible, MVID has attempted to rectify errors and omissions in the County's GIS parcel database, but makes no warranty that these fixes are complete or fully-accurate themselves. **ALL DATA IS EXPRESSLY PROVIDED "AS IS" AND "WITH ALL FAULTS"**. Please contact MVID to correct any notable issues with your parcel data, as presented on this map.  
 (3) Okanogan County shall not be liable for damages of any kind, including lost profits, lost savings or any other incidental or consequential damages relating to the providing of the data or the use of it. The Map User shall have no remedy at law or equity against the County in case the data provided is inaccurate, incomplete or otherwise defective in any way. Okanogan County is providing this information in good faith and shall be held harmless for any liability incurred. All digital map information is intended as a general geographic representation and should not be used for precise measurements or calculations.



10/16/2015 11:52:03 AM | User: MVID | Map Date: 11/6/2015 | Coordinates: 47.838333, -120.511667 | 2730040000

<b>MVID Assessed Acres:</b> 0.28	 <b>Approx. Subject Parcel Boundary</b>	  1:600 <i>Aerial photo from 2013 NAIP (USDA/FSA - Aerial Photography Field Office)</i>
<b>Parcel Total Deeded Acres:</b> 0.28 <i>(per Okanogan County Assessor)</i>	 <b>Non-Irrigable Acres</b>	
<b>Non-Irrigable Acres:</b> 0.00 <i>(as drawn on this map)</i>	 <b>Other Tax Parcels</b> <i>(as approx. drawn by Okanogan County)</i>	
<b>Estimated Irrigable Acres:</b> 0.28 <i>(deeded acres less non-irrigable area)</i>		

**FRIGGIONE, VINCE and NANCY**  
**Parcel: 2730040000**  
 Methow Valley Irrigation District  
 Irrigable and Assessed Acreage as of October, 2015  
*Map Produced on 11/6/2015 by Aspect Consulting, LLC*

**NOTES:**




(1) Delineated irrigable area, as drawn on this map, was determined by MVID with technical assistance from the Bureau of Reclamation. Ultimately, MVID (not BOR) is responsible for the final assessment of irrigable acres on a parcel-by-parcel basis.


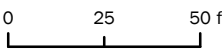
(2) Underlying parcel/tax lot information presented on this map is based on GIS data made available by the Okanogan County Assessor's office. These lines are presented for informational purposes and do not represent legal, surveyed property boundaries, as such. Where possible, MVID has attempted to rectify errors and omissions in the County's GIS parcel database, but makes no warranty that these fixes are complete or fully-accurate themselves. **ALL DATA IS EXPRESSLY PROVIDED "AS IS" AND "WITH ALL FAULTS"**. Please contact MVID to correct any notable issues with your parcel data, as presented on this map.

(3) Okanogan County shall not be liable for damages of any kind, including lost profits, lost savings or any other incidental or consequential damages relating to the providing of the data or the use of it. The Map User shall have no remedy at law or equity against the County in case the data provided is inaccurate, incomplete or otherwise defective in any way. Okanogan County is providing this information in good faith and shall be held harmless for any liability incurred. All digital map information is intended as a general geographic representation and should not be used for precise measurements or calculations.



**MVID Assessed Acres:** 0.26  
**Parcel Total Deeded Acres:** 0.27  
*(per Okanogan County Assessor)*  
**Non-Irrigable Acres:** 0.06  
*(as drawn on this map)*  
**Estimated Irrigable Acres:** 0.21  
*(deeded acres less non-irrigable area)*

 **Approx. Subject Parcel Boundary**  
 **Non-Irrigable Acres**  
 **Other Tax Parcels**  
*(as approx. drawn by Okanogan County)*




  
  
 1:600  
*Aerial photo from 2013 NAIP (USDA/FSA - Aerial Photography Field Office)*


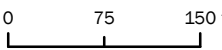
**FRIGGIONE, VINCE and NANCY**  
**Parcel: 2730050000**  
 Methow Valley Irrigation District  
 Irrigable and Assessed Acreage as of October, 2015  
 Map Produced on 11/6/2015 by Aspect Consulting, LLC

**NOTES:**  
 (1) Delineated irrigable area, as drawn on this map, was determined by MVID with technical assistance from the Bureau of Reclamation. Ultimately, MVID (not BOR) is responsible for the final assessment of irrigable acres on a parcel-by-parcel basis.  
 (2) Underlying parcel/tax lot information presented on this map is based on GIS data made available by the Okanogan County Assessor's office. These lines are presented for informational purposes and do not represent legal, surveyed property boundaries, as such. Where possible, MVID has attempted to rectify errors and omissions in the County's GIS parcel database, but makes no warranty that these fixes are complete or fully-accurate themselves. **ALL DATA IS EXPRESSLY PROVIDED 'AS IS' AND 'WITH ALL FAULTS'**. Please contact MVID to correct any notable issues with your parcel data, as presented on this map.  
 (3) Okanogan County shall not be liable for damages of any kind, including lost profits, lost savings or any other incidental or consequential damages relating to the providing of the data or the use of it. The Map User shall have no remedy at law or equity against the County in case the data provided is inaccurate, incomplete or otherwise defective in any way. Okanogan County is providing this information in good faith and shall be held harmless for any liability incurred. All digital map information is intended as a general geographic representation and should not be used for precise measurements or calculations.



**MVID Assessed Acres:** 3.50  
**Parcel Total Deeded Acres:** 3.50  
*(per Okanogan County Assessor)*  
**Non-Irrigable Acres:** 2.88  
*(as drawn on this map)*  
**Estimated Irrigable Acres:** 0.62  
*(deeded acres less non-irrigable area)*


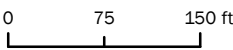

 Approx. Subject Parcel Boundary  
 Non-Irrigable Acres  
 Other Tax Parcels  
*(as approx. drawn by Okanogan County)*

  
  
 1:1,800  
*Aerial photo from 2013 NAIP (USDA/FSA - Aerial Photography Field Office)*

**GARMAGER, CURT**  
**Parcel: 5120070000**  
 Methow Valley Irrigation District  
 Irrigable and Assessed Acreage as of October, 2015  
 Map Produced on 11/6/2015 by Aspect Consulting, LLC

**NOTES:**  
 (1) Delineated irrigable area, as drawn on this map, was determined by MVID with technical assistance from the Bureau of Reclamation. Ultimately, MVID (not BOR) is responsible for the final assessment of irrigable acres on a parcel-by-parcel basis.  
 (2) Underlying parcel/tax lot information presented on this map is based on GIS data made available by the Okanogan County Assessor's office. These lines are presented for informational purposes and do not represent legal, surveyed property boundaries, as such. Where possible, MVID has attempted to rectify errors and omissions in the County's GIS parcel database, but makes no warranty that these fixes are complete or fully-accurate themselves. **ALL DATA IS EXPRESSLY PROVIDED "AS IS" AND "WITH ALL FAULTS"**. Please contact MVID to correct any notable issues with your parcel data, as presented on this map.  
 (3) Okanogan County shall not be liable for damages of any kind, including lost profits, lost savings or any other incidental or consequential damages relating to the providing of the data or the use of it. The Map User shall have no remedy at law or equity against the County in case the data provided is inaccurate, incomplete or otherwise defective in any way. Okanogan County is providing this information in good faith and shall be held harmless for any liability incurred. All digital map information is intended as a general geographic representation and should not be used for precise measurements or calculations.






<b>MVID Assessed Acres:</b> 6.14	 <b>Approx. Subject Parcel Boundary</b>	  1:1,800 <i>Aerial photo from 2013 NAIP (USDA/FSA - Aerial Photography Field Office)</i>
<b>Parcel Total Deeded Acres:</b> 6.95 <i>(per Okanogan County Assessor)</i>	 <b>Non-Irrigable Acres</b>	
<b>Non-Irrigable Acres:</b> 1.36 <i>(as drawn on this map)</i>	 <b>Other Tax Parcels</b> <i>(as approx. drawn by Okanogan County)</i>	
<b>Estimated Irrigable Acres:</b> 5.59 <i>(deeded acres less non-irrigable area)</i>		

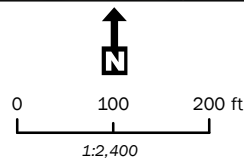
**GARY REGIS FAMILY L P**  
**Parcel: 5130340002**  
 Methow Valley Irrigation District  
 Irrigable and Assessed Acreage as of October, 2015  
 Map Produced on 11/6/2015 by Aspect Consulting, LLC

**NOTES:**  
 (1) Delineated irrigable area, as drawn on this map, was determined by MVID with technical assistance from the Bureau of Reclamation. Ultimately, MVID (not BOR) is responsible for the final assessment of irrigable acres on a parcel-by-parcel basis.  
 (2) Underlying parcel/tax lot information presented on this map is based on GIS data made available by the Okanogan County Assessor's office. These lines are presented for informational purposes and do not represent legal, surveyed property boundaries, as such. Where possible, MVID has attempted to rectify errors and omissions in the County's GIS parcel database, but makes no warranty that these fixes are complete or fully-accurate themselves. **ALL DATA IS EXPRESSLY PROVIDED "AS IS" AND "WITH ALL FAULTS"**. Please contact MVID to correct any notable issues with your parcel data, as presented on this map.  
 (3) Okanogan County shall not be liable for damages of any kind, including lost profits, lost savings or any other incidental or consequential damages relating to the providing of the data or the use of it. The Map User shall have no remedy at law or equity against the County in case the data provided is inaccurate, incomplete or otherwise defective in any way. Okanogan County is providing this information in good faith and shall be held harmless for any liability incurred. All digital map information is intended as a general geographic representation and should not be used for precise measurements or calculations.



**MVID Assessed Acres:** 11.56  
**Parcel Total Deeded Acres:** 11.56  
*(per Okanogan County Assessor)*  
**Non-Irrigable Acres:** 1.69  
*(as drawn on this map)*  
**Estimated Irrigable Acres:** 9.87  
*(deeded acres less non-irrigable area)*

-  Approx. Subject Parcel Boundary
-  Non-Irrigable Acres
-  Other Tax Parcels  
(as approx. drawn by Okanogan County)



*Aerial photo from 2013 NAIP (USDA/FSA - Aerial Photography Field Office)*

**GARY REGIS FAMILY L P**  
**Parcel: 5130380000**  
 Methow Valley Irrigation District  
 Irrigable and Assessed Acreage as of October, 2015

*Map Produced on 11/6/2015 by Aspect Consulting, LLC*




**NOTES:**


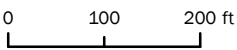
- (1) Delineated irrigable area, as drawn on this map, was determined by MVID with technical assistance from the Bureau of Reclamation. Ultimately, MVID (not BOR) is responsible for the final assessment of irrigable acres on a parcel-by-parcel basis.
- (2) Underlying parcel/tax lot information presented on this map is based on GIS data made available by the Okanogan County Assessor's office. These lines are presented for informational purposes and do not represent legal, surveyed property boundaries, as such. Where possible, MVID has attempted to rectify errors and omissions in the County's GIS parcel database, but makes no warranty that these fixes are complete or fully-accurate themselves. **ALL DATA IS EXPRESSLY PROVIDED "AS IS" AND "WITH ALL FAULTS"**. Please contact MVID to correct any notable issues with your parcel data, as presented on this map.
- (3) Okanogan County shall not be liable for damages of any kind, including lost profits, lost savings or any other incidental or consequential damages relating to the providing of the data or the use of it. The Map User shall have no remedy at law or equity against the County in case the data provided is inaccurate, incomplete or otherwise defective in any way. Okanogan County is providing this information in good faith and shall be held harmless for any liability incurred. All digital map information is intended as a general geographic representation and should not be used for precise measurements or calculations.





**MVID Assessed Acres:** 10.00  
**Parcel Total Deeded Acres:** 10.00  
*(per Okanogan County Assessor)*  
**Non-Irrigable Acres:** 1.29  
*(as drawn on this map)*  
**Estimated Irrigable Acres:** 8.71  
*(deeded acres less non-irrigable area)*

 Approx. Subject Parcel Boundary  
 Non-Irrigable Acres  
 Other Tax Parcels  
*(as approx. drawn by Okanogan County)*




  
  
 1:2,400  
*Aerial photo from 2013 NAIP (USDA/FSA - Aerial Photography Field Office)*


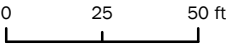
**GARY REGIS FAMILY L P**  
**Parcel: 513040000**  
 Methow Valley Irrigation District  
 Irrigable and Assessed Acreage as of October, 2015  
 Map Produced on 11/6/2015 by Aspect Consulting, LLC

**NOTES:**  
 (1) Delineated irrigable area, as drawn on this map, was determined by MVID with technical assistance from the Bureau of Reclamation. Ultimately, MVID (not BOR) is responsible for the final assessment of irrigable acres on a parcel-by-parcel basis.  
 (2) Underlying parcel/tax lot information presented on this map is based on GIS data made available by the Okanogan County Assessor's office. These lines are presented for informational purposes and do not represent legal, surveyed property boundaries, as such. Where possible, MVID has attempted to rectify errors and omissions in the County's GIS parcel database, but makes no warranty that these fixes are complete or fully-accurate themselves. **ALL DATA IS EXPRESSLY PROVIDED "AS IS" AND "WITH ALL FAULTS"**. Please contact MVID to correct any notable issues with your parcel data, as presented on this map.  
 (3) Okanogan County shall not be liable for damages of any kind, including lost profits, lost savings or any other incidental or consequential damages relating to the providing of the data or the use of it. The Map User shall have no remedy at law or equity against the County in case the data provided is inaccurate, incomplete or otherwise defective in any way. Okanogan County is providing this information in good faith and shall be held harmless for any liability incurred. All digital map information is intended as a general geographic representation and should not be used for precise measurements or calculations.



**MVID Assessed Acres:** 0.25  
**Parcel Total Deeded Acres:** 0.25  
*(per Okanogan County Assessor)*  
**Non-Irrigable Acres:** 0.06  
*(as drawn on this map)*  
**Estimated Irrigable Acres:** 0.19  
*(deeded acres less non-irrigable area)*

 **Approx. Subject Parcel Boundary**  
 **Non-Irrigable Acres**  
 **Other Tax Parcels**  
*(as approx. drawn by Okanogan County)*

  
  
 1:600  
*Aerial photo from 2013 NAIP (USDA/FSA - Aerial Photography Field Office)*

**GAVIN TRUST**  
**Parcel: 2730120000**  
 Methow Valley Irrigation District  
 Irrigable and Assessed Acreage as of October, 2015  
 Map Produced on 11/6/2015 by Aspect Consulting, LLC



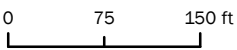


**NOTES:**  
 (1) Delineated irrigable area, as drawn on this map, was determined by MVID with technical assistance from the Bureau of Reclamation. Ultimately, MVID (not BOR) is responsible for the final assessment of irrigable acres on a parcel-by-parcel basis.  
 (2) Underlying parcel/tax lot information presented on this map is based on GIS data made available by the Okanogan County Assessor's office. These lines are presented for informational purposes and do not represent legal, surveyed property boundaries, as such. Where possible, MVID has attempted to rectify errors and omissions in the County's GIS parcel database, but makes no warranty that these fixes are complete or fully-accurate themselves. **ALL DATA IS EXPRESSLY PROVIDED "AS IS" AND "WITH ALL FAULTS"**. Please contact MVID to correct any notable issues with your parcel data, as presented on this map.  
 (3) Okanogan County shall not be liable for damages of any kind, including lost profits, lost savings or any other incidental or consequential damages relating to the providing of the data or the use of it. The Map User shall have no remedy at law or equity against the County in case the data provided is inaccurate, incomplete or otherwise defective in any way. Okanogan County is providing this information in good faith and shall be held harmless for any liability incurred. All digital map information is intended as a general geographic representation and should not be used for precise measurements or calculations.

11/6/2015 11:52:00 AM C:\Users\mvid\Documents\2730120000.mxd | Coordinates: NAD83 | Units: Feet | Scale: 1/600 | Date: 11/6/2015 | Time: 11:52:00 AM



1:1,800 Scale | 11/6/2015 Date | 3322200082 Parcel ID | Aspect Consulting, LLC Producer | 11/6/2015 Date | 11/6/2015 Date

**MVID Assessed Acres:** 2.21  
**Parcel Total Deeded Acres:** 4.47  
*(per Okanogan County Assessor)*  
**Non-Irrigable Acres:** 1.35  
*(as drawn on this map)*  
**Estimated Irrigable Acres:** 3.12  
*(deeded acres less non-irrigable area)*

	Approx. Subject Parcel Boundary	  1:1,800
	Non-Irrigable Acres	
	Other Tax Parcels <i>(as approx. drawn by Okanogan County)</i>	

Aerial photo from 2013 NAIP (USDA/FSA - Aerial Photography Field Office)



**GEIGER, EDWARD and NINA**  
**Parcel: 3322200082**  
 Methow Valley Irrigation District  
 Irrigable and Assessed Acreage as of October, 2015

Map Produced on 11/6/2015 by Aspect Consulting, LLC

**NOTES:**  
 (1) Delineated irrigable area, as drawn on this map, was determined by MVID with technical assistance from the Bureau of Reclamation. Ultimately, MVID (not BOR) is responsible for the final assessment of irrigable acres on a parcel-by-parcel basis.  
 (2) Underlying parcel/tax lot information presented on this map is based on GIS data made available by the Okanogan County Assessor's office. These lines are presented for informational purposes and do not represent legal, surveyed property boundaries, as such. Where possible, MVID has attempted to rectify errors and omissions in the County's GIS parcel database, but makes no warranty that these fixes are complete or fully-accurate themselves. **ALL DATA IS EXPRESSLY PROVIDED "AS IS" AND "WITH ALL FAULTS"**. Please contact MVID to correct any notable issues with your parcel data, as presented on this map.  
 (3) Okanogan County shall not be liable for damages of any kind, including lost profits, lost savings or any other incidental or consequential damages relating to the providing of the data or the use of it. The Map User shall have no remedy at law or equity against the County in case the data provided is inaccurate, incomplete or otherwise defective in any way. Okanogan County is providing this information in good faith and shall be held harmless for any liability incurred. All digital map information is intended as a general geographic representation and should not be used for precise measurements or calculations.



2013 NAIP (USDA/FSA - Aerial Photography Field Office) | Date: 11/6/2015 | User: MVID | Map Date: 11/6/2015

<b>MVID Assessed Acres:</b> 0.40	 <b>Approx. Subject Parcel Boundary</b>	  1:600
<b>Parcel Total Deeded Acres:</b> 0.40 <i>(per Okanogan County Assessor)</i>	 <b>Non-Irrigable Acres</b>	
<b>Non-Irrigable Acres:</b> 0.00 <i>(as drawn on this map)</i>	 <b>Other Tax Parcels</b> <i>(as approx. drawn by Okanogan County)</i>	
<b>Estimated Irrigable Acres:</b> 0.40 <i>(deeded acres less non-irrigable area)</i>	<i>Aerial photo from 2013 NAIP (USDA/FSA - Aerial Photography Field Office)</i>	




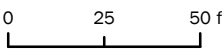

**GEORGE, SHANE and PRAVEEN**  
**Parcel: 3322160081**  
 Methow Valley Irrigation District  
 Irrigable and Assessed Acreage as of October, 2015  
 Map Produced on 11/6/2015 by Aspect Consulting, LLC

**NOTES:**  
 (1) Delineated irrigable area, as drawn on this map, was determined by MVID with technical assistance from the Bureau of Reclamation. Ultimately, MVID (not BOR) is responsible for the final assessment of irrigable acres on a parcel-by-parcel basis.  
 (2) Underlying parcel/tax lot information presented on this map is based on GIS data made available by the Okanogan County Assessor's office. These lines are presented for informational purposes and do not represent legal, surveyed property boundaries, as such. Where possible, MVID has attempted to rectify errors and omissions in the County's GIS parcel database, but makes no warranty that these fixes are complete or fully-accurate themselves. **ALL DATA IS EXPRESSLY PROVIDED "AS IS" AND "WITH ALL FAULTS"**. Please contact MVID to correct any notable issues with your parcel data, as presented on this map.  
 (3) Okanogan County shall not be liable for damages of any kind, including lost profits, lost savings or any other incidental or consequential damages relating to the providing of the data or the use of it. The Map User shall have no remedy at law or equity against the County in case the data provided is inaccurate, incomplete or otherwise defective in any way. Okanogan County is providing this information in good faith and shall be held harmless for any liability incurred. All digital map information is intended as a general geographic representation and should not be used for precise measurements or calculations.



198 1/4" Vertical Resolution, 2000 x 2000 Pixels, 24-bit Color, 300 DPI, 2013 NAIP, Aspect Consulting, LLC, 11/6/2015

<b>MVID Assessed Acres:</b>	0.28
<b>Parcel Total Deeded Acres:</b>	0.28
<i>(per Okanogan County Assessor)</i>	
<b>Non-Irrigable Acres:</b>	0.00
<i>(as drawn on this map)</i>	
<b>Estimated Irrigable Acres:</b>	0.28
<i>(deeded acres less non-irrigable area)</i>	

	Approx. Subject Parcel Boundary		
	Non-Irrigable Acres		
	Other Tax Parcels <small>(as approx. drawn by Okanogan County)</small>		
<i>Aerial photo from 2013 NAIP (USDA/FSA - Aerial Photography Field Office)</i>			

**GLANDON, GLENN and ALICE**  
**Parcel: 2730020000**  
 Methow Valley Irrigation District  
 Irrigable and Assessed Acreage as of October, 2015




Map Produced on 11/6/2015 by Aspect Consulting, LLC


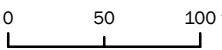
**NOTES:**

- (1) Delineated irrigable area, as drawn on this map, was determined by MVID with technical assistance from the Bureau of Reclamation. Ultimately, MVID (not BOR) is responsible for the final assessment of irrigable acres on a parcel-by-parcel basis.
- (2) Underlying parcel/tax lot information presented on this map is based on GIS data made available by the Okanogan County Assessor's office. These lines are presented for informational purposes and do not represent legal, surveyed property boundaries, as such. Where possible, MVID has attempted to rectify errors and omissions in the County's GIS parcel database, but makes no warranty that these fixes are complete or fully-accurate themselves. **ALL DATA IS EXPRESSLY PROVIDED "AS IS" AND "WITH ALL FAULTS"**. Please contact MVID to correct any notable issues with your parcel data, as presented on this map.
- (3) Okanogan County shall not be liable for damages of any kind, including lost profits, lost savings or any other incidental or consequential damages relating to the providing of the data or the use of it. The Map User shall have no remedy at law or equity against the County in case the data provided is inaccurate, incomplete or otherwise defective in any way. Okanogan County is providing this information in good faith and shall be held harmless for any liability incurred. All digital map information is intended as a general geographic representation and should not be used for precise measurements or calculations.



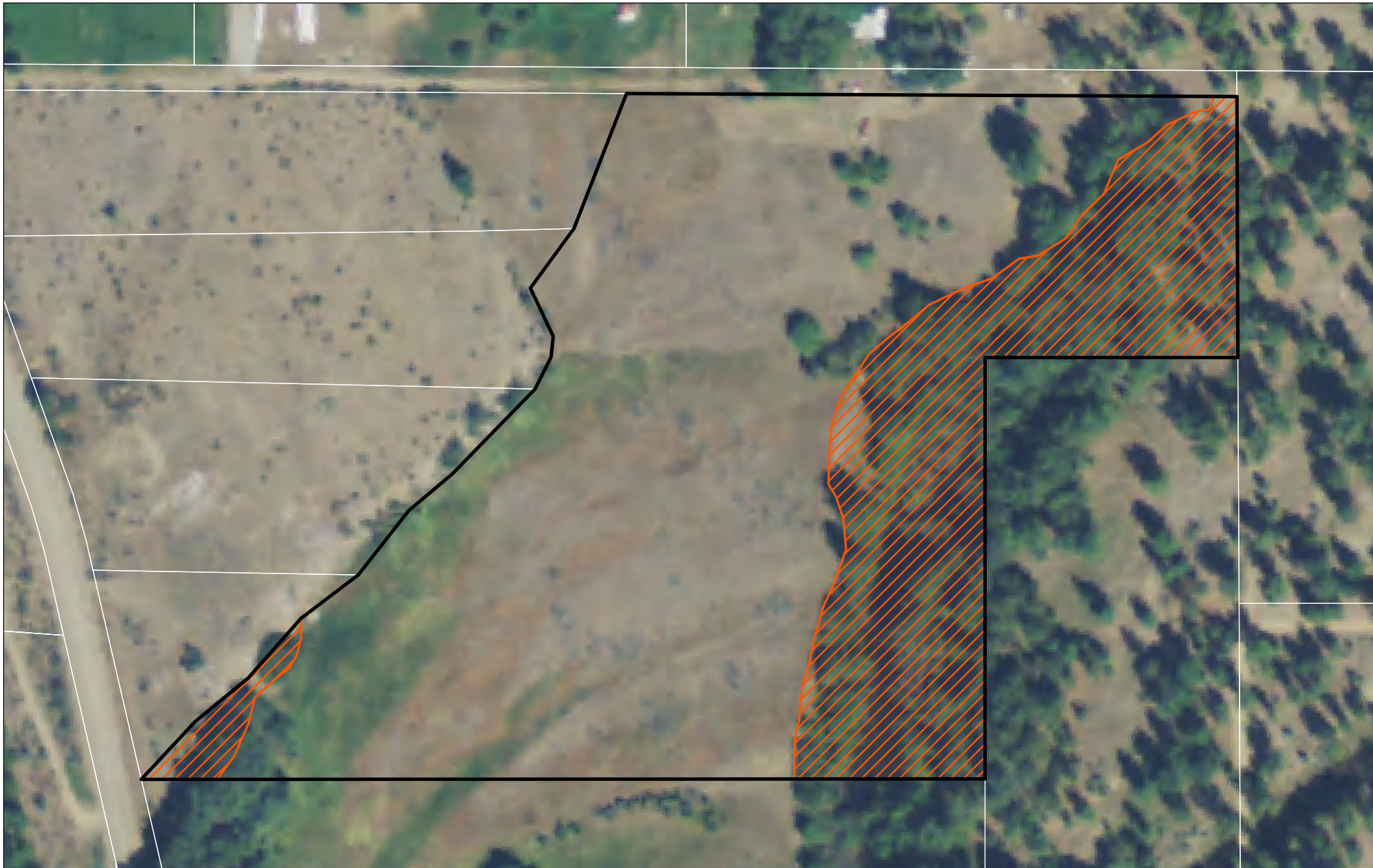
**MVID Assessed Acres:** 2.50  
**Parcel Total Deeded Acres:** 3.00  
*(per Okanogan County Assessor)*  
**Non-Irrigable Acres:** 0.51  
*(as drawn on this map)*  
**Estimated Irrigable Acres:** 2.49  
*(deeded acres less non-irrigable area)*

 Approx. Subject Parcel Boundary  
 Non-Irrigable Acres  
 Other Tax Parcels  
*(as approx. drawn by Okanogan County)*




  
  
 1:1,200  
*Aerial photo from 2013 NAIP (USDA/FSA - Aerial Photography Field Office)*


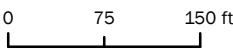
**GOHL, BARBARA**  
**Parcel: 3321120102**  
 Methow Valley Irrigation District  
 Irrigable and Assessed Acreage as of October, 2015  
 Map Produced on 11/6/2015 by Aspect Consulting, LLC

**NOTES:**  
 (1) Delineated irrigable area, as drawn on this map, was determined by MVID with technical assistance from the Bureau of Reclamation. Ultimately, MVID (not BOR) is responsible for the final assessment of irrigable acres on a parcel-by-parcel basis.  
 (2) Underlying parcel/tax lot information presented on this map is based on GIS data made available by the Okanogan County Assessor's office. These lines are presented for informational purposes and do not represent legal, surveyed property boundaries, as such. Where possible, MVID has attempted to rectify errors and omissions in the County's GIS parcel database, but makes no warranty that these fixes are complete or fully-accurate themselves. **ALL DATA IS EXPRESSLY PROVIDED "AS IS" AND "WITH ALL FAULTS"**. Please contact MVID to correct any notable issues with your parcel data, as presented on this map.  
 (3) Okanogan County shall not be liable for damages of any kind, including lost profits, lost savings or any other incidental or consequential damages relating to the providing of the data or the use of it. The Map User shall have no remedy at law or equity against the County in case the data provided is inaccurate, incomplete or otherwise defective in any way. Okanogan County is providing this information in good faith and shall be held harmless for any liability incurred. All digital map information is intended as a general geographic representation and should not be used for precise measurements or calculations.



**MVID Assessed Acres:** 2.05  
**Parcel Total Deeded Acres:** 12.79  
*(per Okanogan County Assessor)*  
**Non-Irrigable Acres:** 3.82  
*(as drawn on this map)*  
**Estimated Irrigable Acres:** 8.97  
*(deeded acres less non-irrigable area)*

 **Approx. Subject Parcel Boundary**  
 **Non-Irrigable Acres**  
 **Other Tax Parcels**  
*(as approx. drawn by Okanogan County)*

  
  
 1:1,800  
*Aerial photo from 2013 NAIP (USDA/FSA - Aerial Photography Field Office)*

**GOUPIOIS, GEORGE**  
**Parcel: 5340000000**  
 Methow Valley Irrigation District  
 Irrigable and Assessed Acreage as of October, 2015  
 Map Produced on 11/6/2015 by Aspect Consulting, LLC

**NOTES:**  
 (1) Delineated irrigable area, as drawn on this map, was determined by MVID with technical assistance from the Bureau of Reclamation. Ultimately, MVID (not BOR) is responsible for the final assessment of irrigable acres on a parcel-by-parcel basis.  
 (2) Underlying parcel/tax lot information presented on this map is based on GIS data made available by the Okanogan County Assessor's office. These lines are presented for informational purposes and do not represent legal, surveyed property boundaries, as such. Where possible, MVID has attempted to rectify errors and omissions in the County's GIS parcel database, but makes no warranty that these fixes are complete or fully-accurate themselves. **ALL DATA IS EXPRESSLY PROVIDED "AS IS" AND "WITH ALL FAULTS"**. Please contact MVID to correct any notable issues with your parcel data, as presented on this map.  
 (3) Okanogan County shall not be liable for damages of any kind, including lost profits, lost savings or any other incidental or consequential damages relating to the providing of the data or the use of it. The Map User shall have no remedy at law or equity against the County in case the data provided is inaccurate, incomplete or otherwise defective in any way. Okanogan County is providing this information in good faith and shall be held harmless for any liability incurred. All digital map information is intended as a general geographic representation and should not be used for precise measurements or calculations.









11/16/2015 11:58:03 AM 11/16/2015 11:58:03 AM 11/16/2015 11:58:03 AM 11/16/2015 11:58:03 AM 11/16/2015 11:58:03 AM 11/16/2015 11:58:03 AM 11/16/2015 11:58:03 AM 11/16/2015 11:58:03 AM 11/16/2015 11:58:03 AM 11/16/2015 11:58:03 AM

<p><b>MVID Assessed Acres:</b> 0.79</p> <p><b>Parcel Total Deeded Acres:</b> 2.14 <i>(per Okanogan County Assessor)</i></p> <p><b>Non-Irrigable Acres:</b> 0.27 <i>(as drawn on this map)</i></p> <p><b>Estimated Irrigable Acres:</b> 1.87 <i>(deeded acres less non-irrigable area)</i></p>	<p> Approx. Subject Parcel Boundary</p> <p> Non-Irrigable Acres</p> <p> Other Tax Parcels <i>(as approx. drawn by Okanogan County)</i></p>	<p></p> <p>0      50      100 ft</p> <p>1:1,200</p> <p><i>Aerial photo from 2013 NAIP (USDA/FSA - Aerial Photography Field Office)</i></p>	<p><b>GOUPIOIS, GEORGE</b></p> <p><b>Parcel: 5340000122</b></p> <p>Methow Valley Irrigation District</p> <p>Irrigable and Assessed Acreage as of October, 2015</p> <p><i>Map Produced on 11/6/2015 by Aspect Consulting, LLC</i></p>
---	--	--	--

**NOTES:**

(1) Delineated irrigable area, as drawn on this map, was determined by MVID with technical assistance from the Bureau of Reclamation. Ultimately, MVID (not BOR) is responsible for the final assessment of irrigable acres on a parcel-by-parcel basis.


(2) Underlying parcel/tax lot information presented on this map is based on GIS data made available by the Okanogan County Assessor's office. These lines are presented for informational purposes and do not represent legal, surveyed property boundaries, as such. Where possible, MVID has attempted to rectify errors and omissions in the County's GIS parcel database, but makes no warranty that these fixes are complete or fully-accurate themselves. **ALL DATA IS EXPRESSLY PROVIDED "AS IS" AND "WITH ALL FAULTS"**. Please contact MVID to correct any notable issues with your parcel data, as presented on this map.

(3) Okanogan County shall not be liable for damages of any kind, including lost profits, lost savings or any other incidental or consequential damages relating to the providing of the data or the use of it. The Map User shall have no remedy at law or equity against the County in case the data provided is inaccurate, incomplete or otherwise defective in any way. Okanogan County is providing this information in good faith and shall be held harmless for any liability incurred. All digital map information is intended as a general geographic representation and should not be used for precise measurements or calculations.







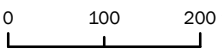






**MVID Assessed Acres:** 6.00  
**Parcel Total Deeded Acres:** 8.00  
*(per Okanogan County Assessor)*  
**Non-Irrigable Acres:** 3.22  
*(as drawn on this map)*  
**Estimated Irrigable Acres:** 4.78  
*(deeded acres less non-irrigable area)*

 **Approx. Subject Parcel Boundary**  
 **Non-Irrigable Acres**  
 **Other Tax Parcels**  
*(as approx. drawn by Okanogan County)*

  
  
 1:2,400  
*Aerial photo from 2013 NAIP (USDA/FSA - Aerial Photography Field Office)*

## HADFIELD, I D and D ARLENE

**Parcel: 332270039**

Methow Valley Irrigation District  
 Irrigable and Assessed Acreage as of October, 2015




Map Produced on 11/6/2015 by Aspect Consulting, LLC



**NOTES:**

- (1) Delineated irrigable area, as drawn on this map, was determined by MVID with technical assistance from the Bureau of Reclamation. Ultimately, MVID (not BOR) is responsible for the final assessment of irrigable acres on a parcel-by-parcel basis.
- (2) Underlying parcel/tax lot information presented on this map is based on GIS data made available by the Okanogan County Assessor's office. These lines are presented for informational purposes and do not represent legal, surveyed property boundaries, as such. Where possible, MVID has attempted to rectify errors and omissions in the County's GIS parcel database, but makes no warranty that these fixes are complete or fully-accurate themselves. **ALL DATA IS EXPRESSLY PROVIDED "AS IS" AND "WITH ALL FAULTS"**. Please contact MVID to correct any notable issues with your parcel data, as presented on this map.
- (3) Okanogan County shall not be liable for damages of any kind, including lost profits, lost savings or any other incidental or consequential damages relating to the providing of the data or the use of it. The Map User shall have no remedy at law or equity against the County in case the data provided is inaccurate, incomplete or otherwise defective in any way. Okanogan County is providing this information in good faith and shall be held harmless for any liability incurred. All digital map information is intended as a general geographic representation and should not be used for precise measurements or calculations.



**MVID Assessed Acres:** 1.00  
**Parcel Total Deeded Acres:** 2.30  
*(per Okanogan County Assessor)*  
**Non-Irrigable Acres:** 1.64  
*(as drawn on this map)*  
**Estimated Irrigable Acres:** 0.66  
*(deeded acres less non-irrigable area)*

 **Approx. Subject Parcel Boundary**  
 **Non-Irrigable Acres**  
 **Other Tax Parcels**  
*(as approx. drawn by Okanogan County)*

  
  
 1:1,800  
*Aerial photo from 2013 NAIP (USDA/FSA - Aerial Photography Field Office)*

**HADFIELD, I D and D ARLENE**  
**Parcel: 332280016**  
 Methow Valley Irrigation District  
 Irrigable and Assessed Acreage as of October, 2015  
 Map Produced on 11/6/2015 by Aspect Consulting, LLC

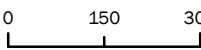
**NOTES:**  
 (1) Delineated irrigable area, as drawn on this map, was determined by MVID with technical assistance from the Bureau of Reclamation. Ultimately, MVID (not BOR) is responsible for the final assessment of irrigable acres on a parcel-by-parcel basis.  
 (2) Underlying parcel/tax lot information presented on this map is based on GIS data made available by the Okanogan County Assessor's office. These lines are presented for informational purposes and do not represent legal, surveyed property boundaries, as such. Where possible, MVID has attempted to rectify errors and omissions in the County's GIS parcel database, but makes no warranty that these fixes are complete or fully-accurate themselves. **ALL DATA IS EXPRESSLY PROVIDED "AS IS" AND "WITH ALL FAULTS"**. Please contact MVID to correct any notable issues with your parcel data, as presented on this map.  
 (3) Okanogan County shall not be liable for damages of any kind, including lost profits, lost savings or any other incidental or consequential damages relating to the providing of the data or the use of it. The Map User shall have no remedy at law or equity against the County in case the data provided is inaccurate, incomplete or otherwise defective in any way. Okanogan County is providing this information in good faith and shall be held harmless for any liability incurred. All digital map information is intended as a general geographic representation and should not be used for precise measurements or calculations.







2013 NAIP (USDA/FSA - Aerial Photography Field Office) | Copyright © 2013 by Aspect Consulting, LLC | Date of Issue: 11/6/2015 | User: JMM | Map Date: 11/6/2015



<b>MVID Assessed Acres:</b> 5.00	 Approx. Subject Parcel Boundary	  0 150 300 ft 1:3,600
<b>Parcel Total Deeded Acres:</b> 7.49 <i>(per Okanogan County Assessor)</i>	 Non-Irrigable Acres	
<b>Non-Irrigable Acres:</b> 0.83 <i>(as drawn on this map)</i>	 Other Tax Parcels <i>(as approx. drawn by Okanogan County)</i>	
<b>Estimated Irrigable Acres:</b> 6.66 <i>(deeded acres less non-irrigable area)</i>	<i>Aerial photo from 2013 NAIP (USDA/FSA - Aerial Photography Field Office)</i>	

**HAMMER, JAMES**  
**Parcel: 5130440000**  
 Methow Valley Irrigation District  
 Irrigable and Assessed Acreage as of October, 2015  
 Map Produced on 11/6/2015 by Aspect Consulting, LLC

**NOTES:**  
 (1) Delineated irrigable area, as drawn on this map, was determined by MVID with technical assistance from the Bureau of Reclamation. Ultimately, MVID (not BOR) is responsible for the final assessment of irrigable acres on a parcel-by-parcel basis.  
 (2) Underlying parcel/tax lot information presented on this map is based on GIS data made available by the Okanogan County Assessor's office. These lines are presented for informational purposes and do not represent legal, surveyed property boundaries, as such. Where possible, MVID has attempted to rectify errors and omissions in the County's GIS parcel database, but makes no warranty that these fixes are complete or fully-accurate themselves. **ALL DATA IS EXPRESSLY PROVIDED "AS IS" AND "WITH ALL FAULTS"**. Please contact MVID to correct any notable issues with your parcel data, as presented on this map.  
 (3) Okanogan County shall not be liable for damages of any kind, including lost profits, lost savings or any other incidental or consequential damages relating to the providing of the data or the use of it. The Map User shall have no remedy at law or equity against the County in case the data provided is inaccurate, incomplete or otherwise defective in any way. Okanogan County is providing this information in good faith and shall be held harmless for any liability incurred. All digital map information is intended as a general geographic representation and should not be used for precise measurements or calculations.



11/16/2015 11:58:13 AM \\ms01\work\GIS\Projects\2015\2015\_11\_16\_2015\Map\Map\_11\_16\_2015.mxd | Coordinate System: NAD 83 | Date: 11/16/2015 | User: mvd | Map Date: 11/16/2015

<p><b>MVID Assessed Acres:</b> 1.10</p> <p><b>Parcel Total Deeded Acres:</b> 1.10 <i>(per Okanogan County Assessor)</i></p> <p><b>Non-Irrigable Acres:</b> 0.34 <i>(as drawn on this map)</i></p> <p><b>Estimated Irrigable Acres:</b> 0.76 <i>(deeded acres less non-irrigable area)</i></p>	<p> Approx. Subject Parcel Boundary</p> <p> Non-Irrigable Acres</p> <p> Other Tax Parcels <i>(as approx. drawn by Okanogan County)</i></p>	<p>0      25      50 ft</p> <p>1:600</p> <p><i>Aerial photo from 2013 NAIP (USDA/FSA - Aerial Photography Field Office)</i></p>
---	---	---

**HANFORD, FRANK and KATHLEEN**

**Parcel: 3322160084**

Methow Valley Irrigation District

Irrigable and Assessed Acreage as of October, 2015

*Map Produced on 11/6/2015 by Aspect Consulting, LLC*

**NOTES:**


(1) Delineated irrigable area, as drawn on this map, was determined by MVID with technical assistance from the Bureau of Reclamation. Ultimately, MVID (not BOR) is responsible for the final assessment of irrigable acres on a parcel-by-parcel basis.


(2) Underlying parcel/tax lot information presented on this map is based on GIS data made available by the Okanogan County Assessor's office. These lines are presented for informational purposes and do not represent legal, surveyed property boundaries, as such. Where possible, MVID has attempted to rectify errors and omissions in the County's GIS parcel database, but makes no warranty that these fixes are complete or fully-accurate themselves. **ALL DATA IS EXPRESSLY PROVIDED "AS IS" AND "WITH ALL FAULTS"**. Please contact MVID to correct any notable issues with your parcel data, as presented on this map.


(3) Okanogan County shall not be liable for damages of any kind, including lost profits, lost savings or any other incidental or consequential damages relating to the providing of the data or the use of it. The Map User shall have no remedy at law or equity against the County in case the data provided is inaccurate, incomplete or otherwise defective in any way. Okanogan County is providing this information in good faith and shall be held harmless for any liability incurred. All digital map information is intended as a general geographic representation and should not be used for precise measurements or calculations.


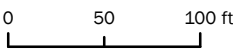


**MVID Assessed Acres:** 2.92  
**Parcel Total Deeded Acres:** 2.92  
*(per Okanogan County Assessor)*  
**Non-Irrigable Acres:** 0.27  
*(as drawn on this map)*  
**Estimated Irrigable Acres:** 2.65  
*(deeded acres less non-irrigable area)*

 Approx. Subject Parcel Boundary

 Non-Irrigable Acres

 Other Tax Parcels  
 (as approx. drawn by Okanogan County)

  
  
 1:1,200

Aerial photo from 2013 NAIP (USDA/FSA - Aerial Photography Field Office)

**HANFORD, FRANK and KATHLEEN**  
**Parcel: 3322160101**  
 Methow Valley Irrigation District  
 Irrigable and Assessed Acreage as of October, 2015




Map Produced on 11/6/2015 by Aspect Consulting, LLC

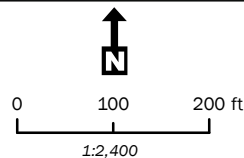
**NOTES:**  
 (1) Delineated irrigable area, as drawn on this map, was determined by MVID with technical assistance from the Bureau of Reclamation. Ultimately, MVID (not BOR) is responsible for the final assessment of irrigable acres on a parcel-by-parcel basis.  
 (2) Underlying parcel/tax lot information presented on this map is based on GIS data made available by the Okanogan County Assessor's office. These lines are presented for informational purposes and do not represent legal, surveyed property boundaries, as such. Where possible, MVID has attempted to rectify errors and omissions in the County's GIS parcel database, but makes no warranty that these fixes are complete or fully-accurate themselves. **ALL DATA IS EXPRESSLY PROVIDED "AS IS" AND "WITH ALL FAULTS"**. Please contact MVID to correct any notable issues with your parcel data, as presented on this map.  
 (3) Okanogan County shall not be liable for damages of any kind, including lost profits, lost savings or any other incidental or consequential damages relating to the providing of the data or the use of it. The Map User shall have no remedy at law or equity against the County in case the data provided is inaccurate, incomplete or otherwise defective in any way. Okanogan County is providing this information in good faith and shall be held harmless for any liability incurred. All digital map information is intended as a general geographic representation and should not be used for precise measurements or calculations.

11/6/2015 11:56:01 AM C:\Users\mvid\Documents\2015\Map\3322160101\3322160101\_11\_6\_2015.aprx



**MVID Assessed Acres:** 5.00  
**Parcel Total Deeded Acres:** 13.40  
*(per Okanogan County Assessor)*  
**Non-Irrigable Acres:** 2.51  
*(as drawn on this map)*  
**Estimated Irrigable Acres:** 10.89  
*(deeded acres less non-irrigable area)*

-  Approx. Subject Parcel Boundary
-  Non-Irrigable Acres
-  Other Tax Parcels  
(as approx. drawn by Okanogan County)



*Aerial photo from 2013 NAIP (USDA/FSA - Aerial Photography Field Office)*

**HANLEY, MICHAEL and JUDY**

**Parcel: 3322340025**

Methow Valley Irrigation District  
 Irrigable and Assessed Acreage as of October, 2015

Map Produced on 11/6/2015 by Aspect Consulting, LLC




**NOTES:**


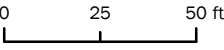
- (1) Delineated irrigable area, as drawn on this map, was determined by MVID with technical assistance from the Bureau of Reclamation. Ultimately, MVID (not BOR) is responsible for the final assessment of irrigable acres on a parcel-by-parcel basis.
- (2) Underlying parcel/tax lot information presented on this map is based on GIS data made available by the Okanogan County Assessor's office. These lines are presented for informational purposes and do not represent legal, surveyed property boundaries, as such. Where possible, MVID has attempted to rectify errors and omissions in the County's GIS parcel database, but makes no warranty that these fixes are complete or fully-accurate themselves. **ALL DATA IS EXPRESSLY PROVIDED "AS IS" AND "WITH ALL FAULTS"**. Please contact MVID to correct any notable issues with your parcel data, as presented on this map.
- (3) Okanogan County shall not be liable for damages of any kind, including lost profits, lost savings or any other incidental or consequential damages relating to the providing of the data or the use of it. The Map User shall have no remedy at law or equity against the County in case the data provided is inaccurate, incomplete or otherwise defective in any way. Okanogan County is providing this information in good faith and shall be held harmless for any liability incurred. All digital map information is intended as a general geographic representation and should not be used for precise measurements or calculations.



File Path: \\nas01\arcgis\GIS\Output\Map\_Series\3322180047\Map\_Series\_3322180047.aprx | Coordinates: 47.648850000000000, -120.11811916666667 | Date: 11/9/2015 | User: jason | Map Date: 11/9/2015

**MVID Assessed Acres:** 0.76  
**Parcel Total Deeded Acres:** 0.76  
*(per Okanogan County Assessor)*  
**Non-Irrigable Acres:** 0.23  
*(as drawn on this map)*  
**Estimated Irrigable Acres:** 0.53  
*(deeded acres less non-irrigable area)*

 Approx. Subject Parcel Boundary  
 Non-Irrigable Acres  
 Other Tax Parcels  
*(as approx. drawn by Okanogan County)*



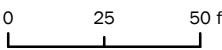


  
  
 1:600  
*Aerial photo from 2013 NAIP (USDA/FSA - Aerial Photography Field Office)*

**HANSON, STEPHEN and YVONNE**  
**Parcel: 3322180047**  
 Methow Valley Irrigation District  
 Irrigable and Assessed Acreage as of October, 2015  
 Map Produced on 11/6/2015 by Aspect Consulting, LLC

**NOTES:**  
 (1) Delineated irrigable area, as drawn on this map, was determined by MVID with technical assistance from the Bureau of Reclamation. Ultimately, MVID (not BOR) is responsible for the final assessment of irrigable acres on a parcel-by-parcel basis.  
 (2) Underlying parcel/tax lot information presented on this map is based on GIS data made available by the Okanogan County Assessor's office. These lines are presented for informational purposes and do not represent legal, surveyed property boundaries, as such. Where possible, MVID has attempted to rectify errors and omissions in the County's GIS parcel database, but makes no warranty that these fixes are complete or fully-accurate themselves. **ALL DATA IS EXPRESSLY PROVIDED "AS IS" AND "WITH ALL FAULTS"**. Please contact MVID to correct any notable issues with your parcel data, as presented on this map.  
 (3) Okanogan County shall not be liable for damages of any kind, including lost profits, lost savings or any other incidental or consequential damages relating to the providing of the data or the use of it. The Map User shall have no remedy at law or equity against the County in case the data provided is inaccurate, incomplete or otherwise defective in any way. Okanogan County is providing this information in good faith and shall be held harmless for any liability incurred. All digital map information is intended as a general geographic representation and should not be used for precise measurements or calculations.



2013 NAIP, USDA/FSA - Aerial Photography Field Office | 332200089 | 47.528111, -119.231111 | 11/6/2015 | Aspect Consulting, LLC

<b>MVID Assessed Acres:</b> 0.63	 <b>Approx. Subject Parcel Boundary</b>	  1:600
<b>Parcel Total Deeded Acres:</b> 0.22 <i>(per Okanogan County Assessor)</i>	 <b>Non-Irrigable Acres</b>	
<b>Non-Irrigable Acres:</b> 0.00 <i>(as drawn on this map)</i>	 <b>Other Tax Parcels</b> <i>(as approx. drawn by Okanogan County)</i>	
<b>Estimated Irrigable Acres:</b> 0.22 <i>(deeded acres less non-irrigable area)</i>	<i>Aerial photo from 2013 NAIP (USDA/FSA - Aerial Photography Field Office)</i>	

**HARVIE, FRANCES REVOCABLE LIVING TRUST**  
**Parcel: 332200089**  
 Methow Valley Irrigation District  
 Irrigable and Assessed Acreage as of October, 2015  
 Map Produced on 11/6/2015 by Aspect Consulting, LLC

**NOTES:**

(1) Delineated irrigable area, as drawn on this map, was determined by MVID with technical assistance from the Bureau of Reclamation. Ultimately, MVID (not BOR) is responsible for the final assessment of irrigable acres on a parcel-by-parcel basis.

(2) Underlying parcel/tax lot information presented on this map is based on GIS data made available by the Okanogan County Assessor's office. These lines are presented for informational purposes and do not represent legal, surveyed property boundaries, as such. Where possible, MVID has attempted to rectify errors and omissions in the County's GIS parcel database, but makes no warranty that these fixes are complete or fully-accurate themselves. **ALL DATA IS EXPRESSLY PROVIDED "AS IS" AND "WITH ALL FAULTS"**. Please contact MVID to correct any notable issues with your parcel data, as presented on this map.

(3) Okanogan County shall not be liable for damages of any kind, including lost profits, lost savings or any other incidental or consequential damages relating to the providing of the data or the use of it. The Map User shall have no remedy at law or equity against the County in case the data provided is inaccurate, incomplete or otherwise defective in any way. Okanogan County is providing this information in good faith and shall be held harmless for any liability incurred. All digital map information is intended as a general geographic representation and should not be used for precise measurements or calculations.

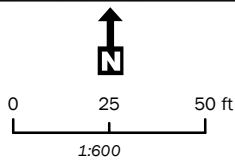


FILED: 11/16/2015 11:49:38 AM IN OROVILLE BY COURTNEY BROWN, COUNTY CLERK, OKANOGAN COUNTY, WASHINGTON. 3322200090

**MVID Assessed Acres:** 0.63  
**Parcel Total Deeded Acres:** 0.41  
*(per Okanogan County Assessor)*  
**Non-Irrigable Acres:** 0.00  
*(as drawn on this map)*  
**Estimated Irrigable Acres:** 0.41  
*(deeded acres less non-irrigable area)*



**Approx. Subject Parcel Boundary**  
**Non-Irrigable Acres**  
**Other Tax Parcels**  
*(as approx. drawn by Okanogan County)*



*Aerial photo from 2013 NAIP (USDA/FSA - Aerial Photography Field Office)*

## **HARVIE, FRANCES REVOCABLE LIVING TRUST**

**Parcel: 3322200090**

Methow Valley Irrigation District  
Irrigable and Assessed Acreage as of October, 2015

Map Produced on 11/6/2015 by Aspect Consulting, LLC




**NOTES:**


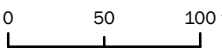
- (1) Delineated irrigable area, as drawn on this map, was determined by MVID with technical assistance from the Bureau of Reclamation. Ultimately, MVID (not BOR) is responsible for the final assessment of irrigable acres on a parcel-by-parcel basis.
- (2) Underlying parcel/tax lot information presented on this map is based on GIS data made available by the Okanogan County Assessor's office. These lines are presented for informational purposes and do not represent legal, surveyed property boundaries, as such. Where possible, MVID has attempted to rectify errors and omissions in the County's GIS parcel database, but makes no warranty that these fixes are complete or fully-accurate themselves. **ALL DATA IS EXPRESSLY PROVIDED "AS IS" AND "WITH ALL FAULTS"**. Please contact MVID to correct any notable issues with your parcel data, as presented on this map.
- (3) Okanogan County shall not be liable for damages of any kind, including lost profits, lost savings or any other incidental or consequential damages relating to the providing of the data or the use of it. The Map User shall have no remedy at law or equity against the County in case the data provided is inaccurate, incomplete or otherwise defective in any way. Okanogan County is providing this information in good faith and shall be held harmless for any liability incurred. All digital map information is intended as a general geographic representation and should not be used for precise measurements or calculations.



2013 NAIP (USDA/FSA - Aerial Photography Field Office) | Map Produced on 11/6/2015 by Aspect Consulting, LLC | Parcel: 3322210140 | Methow Valley Irrigation District | Irrigable and Assessed Acreage as of October, 2015 | Scale: 1:1,200 | Date: 11/6/2015 | User: grom | Path: grom\_11/6/2015

**MVID Assessed Acres:** 2.50  
**Parcel Total Deeded Acres:** 1.25  
*(per Okanogan County Assessor)*  
**Non-Irrigable Acres:** 0.00  
*(as drawn on this map)*  
**Estimated Irrigable Acres:** 1.25  
*(deeded acres less non-irrigable area)*

 **Approx. Subject Parcel Boundary**  
 **Non-Irrigable Acres**  
 **Other Tax Parcels**  
*(as approx. drawn by Okanogan County)*

  
  
 1:1,200

*Aerial photo from 2013 NAIP (USDA/FSA - Aerial Photography Field Office)*

**HARVIE, FRANCES REVOCABLE LIVING TRUST**

**Parcel: 3322210140**  
 Methow Valley Irrigation District  
 Irrigable and Assessed Acreage as of October, 2015

Map Produced on 11/6/2015 by Aspect Consulting, LLC




**NOTES:**  
 (1) Delineated irrigable area, as drawn on this map, was determined by MVID with technical assistance from the Bureau of Reclamation. Ultimately, MVID (not BOR) is responsible for the final assessment of irrigable acres on a parcel-by-parcel basis.  
 (2) Underlying parcel/tax lot information presented on this map is based on GIS data made available by the Okanogan County Assessor's office. These lines are presented for informational purposes and do not represent legal, surveyed property boundaries, as such. Where possible, MVID has attempted to rectify errors and omissions in the County's GIS parcel database, but makes no warranty that these fixes are complete or fully-accurate themselves. **ALL DATA IS EXPRESSLY PROVIDED "AS IS" AND "WITH ALL FAULTS"**. Please contact MVID to correct any notable issues with your parcel data, as presented on this map.  
 (3) Okanogan County shall not be liable for damages of any kind, including lost profits, lost savings or any other incidental or consequential damages relating to the providing of the data or the use of it. The Map User shall have no remedy at law or equity against the County in case the data provided is inaccurate, incomplete or otherwise defective in any way. Okanogan County is providing this information in good faith and shall be held harmless for any liability incurred. All digital map information is intended as a general geographic representation and should not be used for precise measurements or calculations.


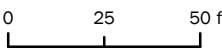




Parcel: 3322210141 | Date: 11/9/2015 | User: MVID | Map Date: 11/9/2015

**MVID Assessed Acres:** 2.50  
**Parcel Total Deeded Acres:** 1.25  
*(per Okanogan County Assessor)*  
**Non-Irrigable Acres:** 0.22  
*(as drawn on this map)*  
**Estimated Irrigable Acres:** 1.03  
*(deeded acres less non-irrigable area)*

 **Approx. Subject Parcel Boundary**  
 **Non-Irrigable Acres**  
 **Other Tax Parcels**  
 (as approx. drawn by Okanogan County)

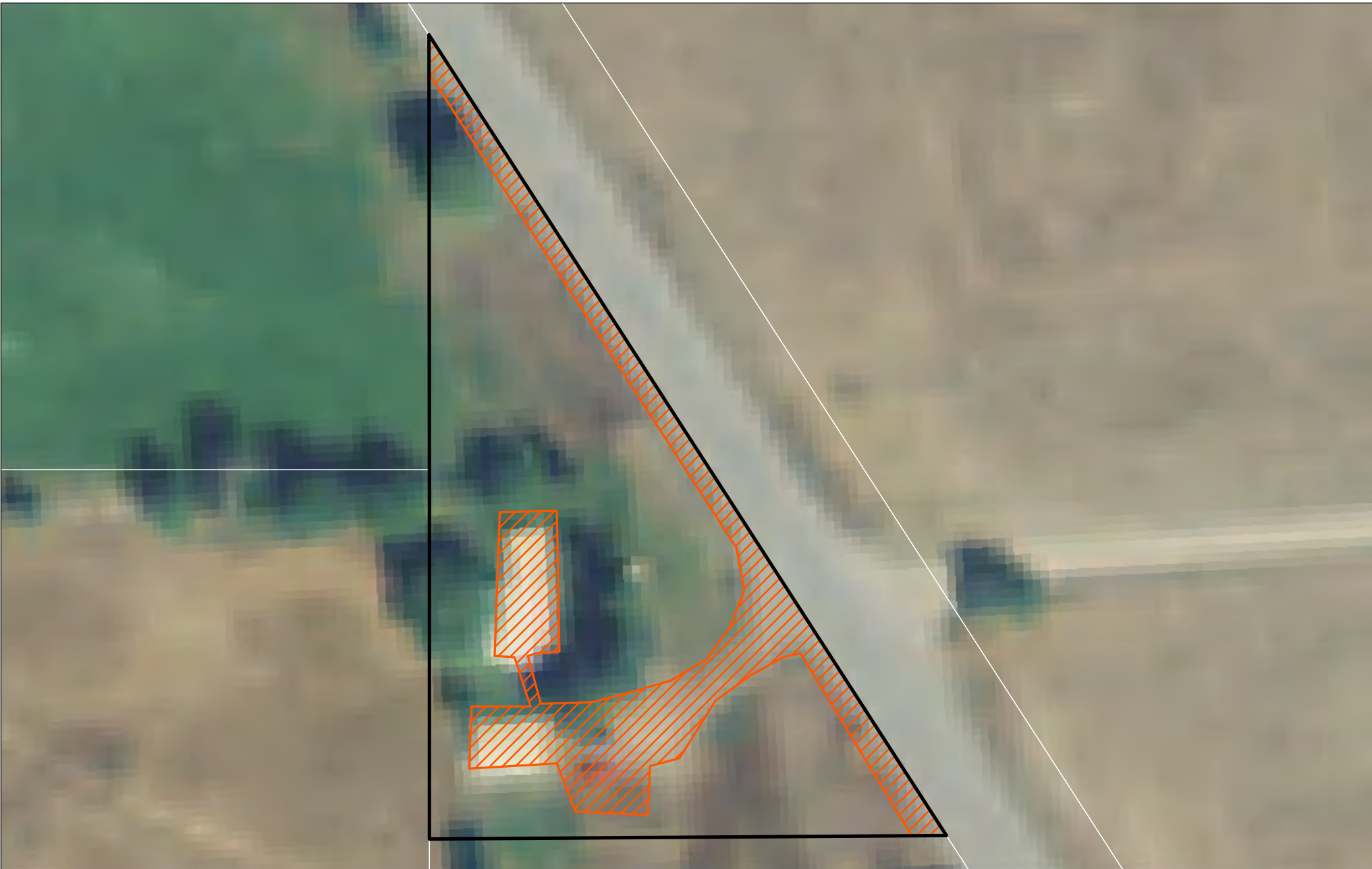
  
  
 1:600  
*Aerial photo from 2013 NAIP (USDA/FSA - Aerial Photography Field Office)*

**HARVIE, FRANCES REVOCABLE LIVING TRUST**



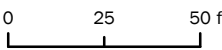


**Parcel: 3322210141**  
 Methow Valley Irrigation District  
 Irrigable and Assessed Acreage as of October, 2015

Map Produced on 11/6/2015 by Aspect Consulting, LLC

**NOTES:**  
 (1) Delineated irrigable area, as drawn on this map, was determined by MVID with technical assistance from the Bureau of Reclamation. Ultimately, MVID (not BOR) is responsible for the final assessment of irrigable acres on a parcel-by-parcel basis.  
 (2) Underlying parcel/tax lot information presented on this map is based on GIS data made available by the Okanogan County Assessor's office. These lines are presented for informational purposes and do not represent legal, surveyed property boundaries, as such. Where possible, MVID has attempted to rectify errors and omissions in the County's GIS parcel database, but makes no warranty that these fixes are complete or fully-accurate themselves. **ALL DATA IS EXPRESSLY PROVIDED "AS IS" AND "WITH ALL FAULTS"**. Please contact MVID to correct any notable issues with your parcel data, as presented on this map.  
 (3) Okanogan County shall not be liable for damages of any kind, including lost profits, lost savings or any other incidental or consequential damages relating to the providing of the data or the use of it. The Map User shall have no remedy at law or equity against the County in case the data provided is inaccurate, incomplete or otherwise defective in any way. Okanogan County is providing this information in good faith and shall be held harmless for any liability incurred. All digital map information is intended as a general geographic representation and should not be used for precise measurements or calculations.



11/16/2015 11:58:01 AM | Parcel: 332220156 | Date: 11/16/2015 | User: MVID | Map Date: 11/16/2015

<b>MVID Assessed Acres:</b> 0.42	 Approx. Subject Parcel Boundary	  1:600
<b>Parcel Total Deeded Acres:</b> 0.42 <i>(per Okanogan County Assessor)</i>		
<b>Non-Irrigable Acres:</b> 0.19 <i>(as drawn on this map)</i>	 Non-Irrigable Acres	
<b>Estimated Irrigable Acres:</b> 0.23 <i>(deeded acres less non-irrigable area)</i>	 Other Tax Parcels (as approx. drawn by Okanogan County)	

Aerial photo from 2013 NAIP (USDA/FSA - Aerial Photography Field Office)

**HAUSMAN, JAMES and MEHAFFEY, KAREN**  
**Parcel: 332220156**  
 Methow Valley Irrigation District  
 Irrigable and Assessed Acreage as of October, 2015  
 Map Produced on 11/6/2015 by Aspect Consulting, LLC

**NOTES:**


(1) Delineated irrigable area, as drawn on this map, was determined by MVID with technical assistance from the Bureau of Reclamation. Ultimately, MVID (not BOR) is responsible for the final assessment of irrigable acres on a parcel-by-parcel basis.

(2) Underlying parcel/tax lot information presented on this map is based on GIS data made available by the Okanogan County Assessor's office. These lines are presented for informational purposes and do not represent legal, surveyed property boundaries, as such. Where possible, MVID has attempted to rectify errors and omissions in the County's GIS parcel database, but makes no warranty that these fixes are complete or fully-accurate themselves. **ALL DATA IS EXPRESSLY PROVIDED "AS IS" AND "WITH ALL FAULTS"**. Please contact MVID to correct any notable issues with your parcel data, as presented on this map.

(3) Okanogan County shall not be liable for damages of any kind, including lost profits, lost savings or any other incidental or consequential damages relating to the providing of the data or the use of it. The Map User shall have no remedy at law or equity against the County in case the data provided is inaccurate, incomplete or otherwise defective in any way. Okanogan County is providing this information in good faith and shall be held harmless for any liability incurred. All digital map information is intended as a general geographic representation and should not be used for precise measurements or calculations.



**MVID Assessed Acres:** 2.28  
**Parcel Total Deeded Acres:** 2.28  
*(per Okanogan County Assessor)*  
**Non-Irrigable Acres:** 1.76  
*(as drawn on this map)*  
**Estimated Irrigable Acres:** 0.52  
*(deeded acres less non-irrigable area)*

 **Approx. Subject Parcel Boundary**  
 **Non-Irrigable Acres**  
 **Other Tax Parcels**  
*(as approx. drawn by Okanogan County)*

  
  
 1:600  
*Aerial photo from 2013 NAIP (USDA/FSA - Aerial Photography Field Office)*




**HERGET, PAUL**  
**Parcel: 8849150100**  
 Methow Valley Irrigation District  
 Irrigable and Assessed Acreage as of October, 2015  
 Map Produced on 11/6/2015 by Aspect Consulting, LLC


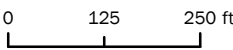
**NOTES:**  
 (1) Delineated irrigable area, as drawn on this map, was determined by MVID with technical assistance from the Bureau of Reclamation. Ultimately, MVID (not BOR) is responsible for the final assessment of irrigable acres on a parcel-by-parcel basis.  
 (2) Underlying parcel/tax lot information presented on this map is based on GIS data made available by the Okanogan County Assessor's office. These lines are presented for informational purposes and do not represent legal, surveyed property boundaries, as such. Where possible, MVID has attempted to rectify errors and omissions in the County's GIS parcel database, but makes no warranty that these fixes are complete or fully-accurate themselves. **ALL DATA IS EXPRESSLY PROVIDED "AS IS" AND "WITH ALL FAULTS"**. Please contact MVID to correct any notable issues with your parcel data, as presented on this map.  
 (3) Okanogan County shall not be liable for damages of any kind, including lost profits, lost savings or any other incidental or consequential damages relating to the providing of the data or the use of it. The Map User shall have no remedy at law or equity against the County in case the data provided is inaccurate, incomplete or otherwise defective in any way. Okanogan County is providing this information in good faith and shall be held harmless for any liability incurred. All digital map information is intended as a general geographic representation and should not be used for precise measurements or calculations.

11/16/2015 11:29:13 AM C:\Users\mvid\Documents\Map\_8849150100.mxd | Coordinates: 48.983333, -120.016667 | Scale: 1:600 | Date: 11/16/2015



**MVID Assessed Acres:** 2.50  
**Parcel Total Deeded Acres:** 27.65  
*(per Okanogan County Assessor)*  
**Non-Irrigable Acres:** 24.96  
*(as drawn on this map)*  
**Estimated Irrigable Acres:** 2.69  
*(deeded acres less non-irrigable area)*

 **Approx. Subject Parcel Boundary**  
 **Non-Irrigable Acres**  
 **Other Tax Parcels**  
*(as approx. drawn by Okanogan County)*

  
  
 1:3,000

*Aerial photo from 2013 NAIP (USDA/FSA - Aerial Photography Field Office)*

**HILL, BILLY and TAMMY**  
**Parcel: 3322350018**  
 Methow Valley Irrigation District  
 Irrigable and Assessed Acreage as of October, 2015  
 Map Produced on 11/6/2015 by Aspect Consulting, LLC

**NOTES:**  
 (1) Delineated irrigable area, as drawn on this map, was determined by MVID with technical assistance from the Bureau of Reclamation. Ultimately, MVID (not BOR) is responsible for the final assessment of irrigable acres on a parcel-by-parcel basis.  
 (2) Underlying parcel/tax lot information presented on this map is based on GIS data made available by the Okanogan County Assessor's office. These lines are presented for informational purposes and do not represent legal, surveyed property boundaries, as such. Where possible, MVID has attempted to rectify errors and omissions in the County's GIS parcel database, but makes no warranty that these fixes are complete or fully-accurate themselves. **ALL DATA IS EXPRESSLY PROVIDED "AS IS" AND "WITH ALL FAULTS"**. Please contact MVID to correct any notable issues with your parcel data, as presented on this map.  
 (3) Okanogan County shall not be liable for damages of any kind, including lost profits, lost savings or any other incidental or consequential damages relating to the providing of the data or the use of it. The Map User shall have no remedy at law or equity against the County in case the data provided is inaccurate, incomplete or otherwise defective in any way. Okanogan County is providing this information in good faith and shall be held harmless for any liability incurred. All digital map information is intended as a general geographic representation and should not be used for precise measurements or calculations.



**MVID Assessed Acres:** 9.35  
**Parcel Total Deeded Acres:** 10.50  
*(per Okanogan County Assessor)*  
**Non-Irrigable Acres:** 2.64  
*(as drawn on this map)*  
**Estimated Irrigable Acres:** 7.86  
*(deeded acres less non-irrigable area)*



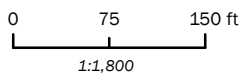
Approx. Subject Parcel Boundary



Non-Irrigable Acres



Other Tax Parcels  
 (as approx. drawn by Okanogan County)



Aerial photo from 2013 NAIP (USDA/FSA - Aerial Photography Field Office)

## HILL, LAWRENCE and MARY

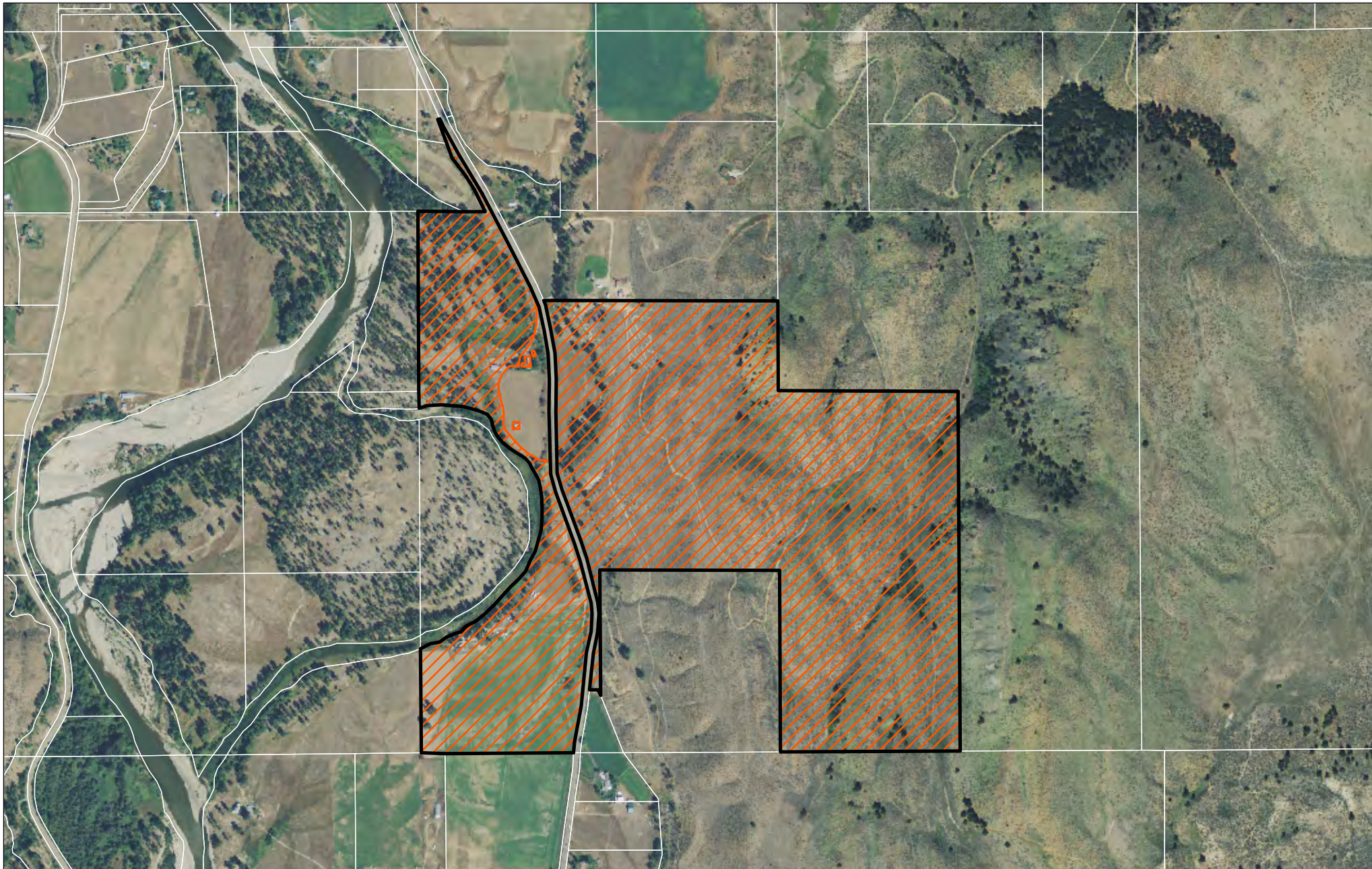
Parcel: 3322210125

Methow Valley Irrigation District  
 Irrigable and Assessed Acreage as of October, 2015




Map Produced on 11/6/2015 by Aspect Consulting, LLC


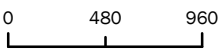
**NOTES:**

- (1) Delineated irrigable area, as drawn on this map, was determined by MVID with technical assistance from the Bureau of Reclamation. Ultimately, MVID (not BOR) is responsible for the final assessment of irrigable acres on a parcel-by-parcel basis.
- (2) Underlying parcel/tax lot information presented on this map is based on GIS data made available by the Okanogan County Assessor's office. These lines are presented for informational purposes and do not represent legal, surveyed property boundaries, as such. Where possible, MVID has attempted to rectify errors and omissions in the County's GIS parcel database, but makes no warranty that these fixes are complete or fully-accurate themselves. ALL DATA IS EXPRESSLY PROVIDED "AS IS" AND "WITH ALL FAULTS". Please contact MVID to correct any notable issues with your parcel data, as presented on this map.
- (3) Okanogan County shall not be liable for damages of any kind, including lost profits, lost savings or any other incidental or consequential damages relating to the providing of the data or the use of it. The Map User shall have no remedy at law or equity against the County in case the data provided is inaccurate, incomplete or otherwise defective in any way. Okanogan County is providing this information in good faith and shall be held harmless for any liability incurred. All digital map information is intended as a general geographic representation and should not be used for precise measurements or calculations.



**MVID Assessed Acres:** 3.60  
**Parcel Total Deeded Acres:** 231.82  
*(per Okanogan County Assessor)*  
**Non-Irrigable Acres:** 213.88  
*(as drawn on this map)*  
**Estimated Irrigable Acres:** 17.94  
*(deeded acres less non-irrigable area)*

 Approx. Subject Parcel Boundary  
 Non-Irrigable Acres  
 Other Tax Parcels  
*(as approx. drawn by Okanogan County)*


  
  
 1:11,400  
*Aerial photo from 2013 NAIP (USDA/FSA - Aerial Photography Field Office)*

**HILL, MARGARET**  
**Parcel: 3322350017**  
 Methow Valley Irrigation District  
 Irrigable and Assessed Acreage as of October, 2015  
 Map Produced on 11/6/2015 by Aspect Consulting, LLC

**NOTES:**  
 (1) Delineated irrigable area, as drawn on this map, was determined by MVID with technical assistance from the Bureau of Reclamation. Ultimately, MVID (not BOR) is responsible for the final assessment of irrigable acres on a parcel-by-parcel basis.  
 (2) Underlying parcel/tax lot information presented on this map is based on GIS data made available by the Okanogan County Assessor's office. These lines are presented for informational purposes and do not represent legal, surveyed property boundaries, as such. Where possible, MVID has attempted to rectify errors and omissions in the County's GIS parcel database, but makes no warranty that these fixes are complete or fully-accurate themselves. **ALL DATA IS EXPRESSLY PROVIDED "AS IS" AND "WITH ALL FAULTS"**. Please contact MVID to correct any notable issues with your parcel data, as presented on this map.  
 (3) Okanogan County shall not be liable for damages of any kind, including lost profits, lost savings or any other incidental or consequential damages relating to the providing of the data or the use of it. The Map User shall have no remedy at law or equity against the County in case the data provided is inaccurate, incomplete or otherwise defective in any way. Okanogan County is providing this information in good faith and shall be held harmless for any liability incurred. All digital map information is intended as a general geographic representation and should not be used for precise measurements or calculations.



10/14/2015 11:00:00 AM | User: MVID | Map Date: 11/6/2015 | Date Stamp: 11/6/2015 |

<b>MVID Assessed Acres:</b>	3.80	 Approx. Subject Parcel Boundary	  1:1,200
<b>Parcel Total Deeded Acres:</b> <i>(per Okanogan County Assessor)</i>	3.80		
<b>Non-Irrigable Acres:</b> <i>(as drawn on this map)</i>	0.68	 Non-Irrigable Acres	
<b>Estimated Irrigable Acres:</b> <i>(deeded acres less non-irrigable area)</i>	3.12	 Other Tax Parcels <i>(as approx. drawn by Okanogan County)</i>	

*Aerial photo from 2013 NAIP (USDA/FSA - Aerial Photography Field Office)*


**HINMAN, JEAN LLOYD**  
**Parcel: 3322170088**  
 Methow Valley Irrigation District  
 Irrigable and Assessed Acreage as of October, 2015  
 Map Produced on 11/6/2015 by Aspect Consulting, LLC

**NOTES:**




(1) Delineated irrigable area, as drawn on this map, was determined by MVID with technical assistance from the Bureau of Reclamation. Ultimately, MVID (not BOR) is responsible for the final assessment of irrigable acres on a parcel-by-parcel basis.

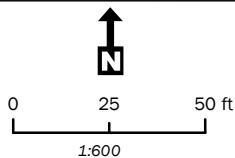
(2) Underlying parcel/tax lot information presented on this map is based on GIS data made available by the Okanogan County Assessor's office. These lines are presented for informational purposes and do not represent legal, surveyed property boundaries, as such. Where possible, MVID has attempted to rectify errors and omissions in the County's GIS parcel database, but makes no warranty that these fixes are complete or fully-accurate themselves. **ALL DATA IS EXPRESSLY PROVIDED "AS IS" AND "WITH ALL FAULTS"**. Please contact MVID to correct any notable issues with your parcel data, as presented on this map.

(3) Okanogan County shall not be liable for damages of any kind, including lost profits, lost savings or any other incidental or consequential damages relating to the providing of the data or the use of it. The Map User shall have no remedy at law or equity against the County in case the data provided is inaccurate, incomplete or otherwise defective in any way. Okanogan County is providing this information in good faith and shall be held harmless for any liability incurred. All digital map information is intended as a general geographic representation and should not be used for precise measurements or calculations.



MVID Assessed Acres: 1.00  
Parcel Total Deeded Acres: 1.00  
(per Okanogan County Assessor)  
Non-Irrigable Acres: 0.61  
(as drawn on this map)  
Estimated Irrigable Acres: 0.39  
(deeded acres less non-irrigable area)

-  Approx. Subject Parcel Boundary
-  Non-Irrigable Acres
-  Other Tax Parcels  
(as approx. drawn by Okanogan County)



Aerial photo from 2013 NAIP (USDA/FSA - Aerial Photography Field Office)

**HOFFMAN, ROBERT and BELVA**

**Parcel: 8803300101**

Methow Valley Irrigation District  
Irrigable and Assessed Acreage as of October, 2015

Map Produced on 11/6/2015 by Aspect Consulting, LLC

NOTES:

- (1) Delineated irrigable area, as drawn on this map, was determined by MVID with technical assistance from the Bureau of Reclamation. Ultimately, MVID (not BOR) is responsible for the final assessment of irrigable acres on a parcel-by-parcel basis.
- (2) Underlying parcel/tax lot information presented on this map is based on GIS data made available by the Okanogan County Assessor's office. These lines are presented for informational purposes and do not represent legal, surveyed property boundaries, as such. Where possible, MVID has attempted to rectify errors and omissions in the County's GIS parcel database, but makes no warranty that these fixes are complete or fully-accurate themselves. **ALL DATA IS EXPRESSLY PROVIDED "AS IS" AND "WITH ALL FAULTS"**. Please contact MVID to correct any notable issues with your parcel data, as presented on this map.
- (3) Okanogan County shall not be liable for damages of any kind, including lost profits, lost savings or any other incidental or consequential damages relating to the providing of the data or the use of it. The Map User shall have no remedy at law or equity against the County in case the data provided is inaccurate, incomplete or otherwise defective in any way. Okanogan County is providing this information in good faith and shall be held harmless for any liability incurred. All digital map information is intended as a general geographic representation and should not be used for precise measurements or calculations.





Parcel: 3322170376 | Date: 11/6/2015 | User: MVID | Map Date: 11/6/2015 |

<p><b>MVID Assessed Acres:</b> 0.57</p> <p><b>Parcel Total Deeded Acres:</b> 0.57 <i>(per Okanogan County Assessor)</i></p> <p><b>Non-Irrigable Acres:</b> 0.22 <i>(as drawn on this map)</i></p> <p><b>Estimated Irrigable Acres:</b> 0.35 <i>(deeded acres less non-irrigable area)</i></p>	<p> Approx. Subject Parcel Boundary</p> <p> Non-Irrigable Acres</p> <p> Other Tax Parcels <i>(as approx. drawn by Okanogan County)</i></p>	<p></p> <p>0      25      50 ft</p> <p>1:600</p> <p><i>Aerial photo from 2013 NAIP (USDA/FSA - Aerial Photography Field Office)</i></p>
---	---	--

**HOKE ETAL, TERESA**

**Parcel: 3322170376**

Methow Valley Irrigation District  
Irrigable and Assessed Acreage as of October, 2015

*Map Produced on 11/6/2015 by Aspect Consulting, LLC*

**NOTES:**




(1) Delineated irrigable area, as drawn on this map, was determined by MVID with technical assistance from the Bureau of Reclamation. Ultimately, MVID (not BOR) is responsible for the final assessment of irrigable acres on a parcel-by-parcel basis.

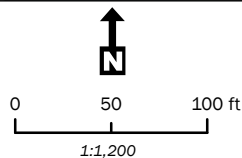
(2) Underlying parcel/tax lot information presented on this map is based on GIS data made available by the Okanogan County Assessor's office. These lines are presented for informational purposes and do not represent legal, surveyed property boundaries, as such. Where possible, MVID has attempted to rectify errors and omissions in the County's GIS parcel database, but makes no warranty that these fixes are complete or fully-accurate themselves. **ALL DATA IS EXPRESSLY PROVIDED "AS IS" AND "WITH ALL FAULTS"**. Please contact MVID to correct any notable issues with your parcel data, as presented on this map.

(3) Okanogan County shall not be liable for damages of any kind, including lost profits, lost savings or any other incidental or consequential damages relating to the providing of the data or the use of it. The Map User shall have no remedy at law or equity against the County in case the data provided is inaccurate, incomplete or otherwise defective in any way. Okanogan County is providing this information in good faith and shall be held harmless for any liability incurred. All digital map information is intended as a general geographic representation and should not be used for precise measurements or calculations.



**MVID Assessed Acres:** 2.25  
**Parcel Total Deeded Acres:** 2.25  
*(per Okanogan County Assessor)*  
**Non-Irrigable Acres:** 1.46  
*(as drawn on this map)*  
**Estimated Irrigable Acres:** 0.79  
*(deeded acres less non-irrigable area)*

-  Approx. Subject Parcel Boundary
-  Non-Irrigable Acres
-  Other Tax Parcels  
*(as approx. drawn by Okanogan County)*



*Aerial photo from 2013 NAIP (USDA/FSA - Aerial Photography Field Office)*

**HOOPER, BOBBY and MARILYN**


**Parcel: 5130230001**

Methow Valley Irrigation District  
 Irrigable and Assessed Acreage as of October, 2015




*Map Produced on 11/6/2015 by Aspect Consulting, LLC*

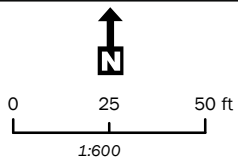
**NOTES:**

- (1) Delineated irrigable area, as drawn on this map, was determined by MVID with technical assistance from the Bureau of Reclamation. Ultimately, MVID (not BOR) is responsible for the final assessment of irrigable acres on a parcel-by-parcel basis.
- (2) Underlying parcel/tax lot information presented on this map is based on GIS data made available by the Okanogan County Assessor's office. These lines are presented for informational purposes and do not represent legal, surveyed property boundaries, as such. Where possible, MVID has attempted to rectify errors and omissions in the County's GIS parcel database, but makes no warranty that these fixes are complete or fully-accurate themselves. **ALL DATA IS EXPRESSLY PROVIDED "AS IS" AND "WITH ALL FAULTS"**. Please contact MVID to correct any notable issues with your parcel data, as presented on this map.
- (3) Okanogan County shall not be liable for damages of any kind, including lost profits, lost savings or any other incidental or consequential damages relating to the providing of the data or the use of it. The Map User shall have no remedy at law or equity against the County in case the data provided is inaccurate, incomplete or otherwise defective in any way. Okanogan County is providing this information in good faith and shall be held harmless for any liability incurred. All digital map information is intended as a general geographic representation and should not be used for precise measurements or calculations.



**MVID Assessed Acres:** 0.37  
**Parcel Total Deeded Acres:** 0.37  
*(per Okanogan County Assessor)*  
**Non-Irrigable Acres:** 0.10  
*(as drawn on this map)*  
**Estimated Irrigable Acres:** 0.27  
*(deeded acres less non-irrigable area)*

-  Approx. Subject Parcel Boundary
-  Non-Irrigable Acres
-  Other Tax Parcels  
(as approx. drawn by Okanogan County)



*Aerial photo from 2013 NAIP (USDA/FSA - Aerial Photography Field Office)*

**HOPKINS, DAVID and SUSAN SPEIR**

**Parcel: 3322180081**

Methow Valley Irrigation District  
 Irrigable and Assessed Acreage as of October, 2015


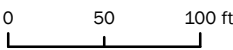
Map Produced on 11/6/2015 by Aspect Consulting, LLC

**NOTES:**  
 (1) Delineated irrigable area, as drawn on this map, was determined by MVID with technical assistance from the Bureau of Reclamation. Ultimately, MVID (not BOR) is responsible for the final assessment of irrigable acres on a parcel-by-parcel basis.  
 (2) Underlying parcel/tax lot information presented on this map is based on GIS data made available by the Okanogan County Assessor's office. These lines are presented for informational purposes and do not represent legal, surveyed property boundaries, as such. Where possible, MVID has attempted to rectify errors and omissions in the County's GIS parcel database, but makes no warranty that these fixes are complete or fully-accurate themselves. **ALL DATA IS EXPRESSLY PROVIDED "AS IS" AND "WITH ALL FAULTS"**. Please contact MVID to correct any notable issues with your parcel data, as presented on this map.  
 (3) Okanogan County shall not be liable for damages of any kind, including lost profits, lost savings or any other incidental or consequential damages relating to the providing of the data or the use of it. The Map User shall have no remedy at law or equity against the County in case the data provided is inaccurate, incomplete or otherwise defective in any way. Okanogan County is providing this information in good faith and shall be held harmless for any liability incurred. All digital map information is intended as a general geographic representation and should not be used for precise measurements or calculations.



10/16/2015 11:59:03 AM | User: mvd | Map Date: 11/6/2015 | Date Stamp: 11/6/2015 | Coordinates: 47.883838, -120.211111 | Parcel: 8817400103

<b>MVID Assessed Acres:</b> 2.03	 Approx. Subject Parcel Boundary  Non-Irrigable Acres  Other Tax Parcels (as approx. drawn by Okanogan County)
<b>Parcel Total Deeded Acres:</b> 2.03 (per Okanogan County Assessor)	
<b>Non-Irrigable Acres:</b> 1.04 (as drawn on this map)	
<b>Estimated Irrigable Acres:</b> 0.99 (deeded acres less non-irrigable area)	

  
  
 1:1,200




Aerial photo from 2013 NAIP (USDA/FSA - Aerial Photography Field Office)

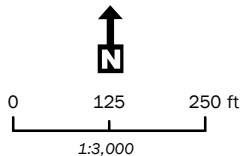
**HOPP, JERRY and DOROTHY**  
**Parcel: 8817400103**  
 Methow Valley Irrigation District  
 Irrigable and Assessed Acreage as of October, 2015  
 Map Produced on 11/6/2015 by Aspect Consulting, LLC

**NOTES:**  
 (1) Delineated irrigable area, as drawn on this map, was determined by MVID with technical assistance from the Bureau of Reclamation. Ultimately, MVID (not BOR) is responsible for the final assessment of irrigable acres on a parcel-by-parcel basis.  
 (2) Underlying parcel/tax lot information presented on this map is based on GIS data made available by the Okanogan County Assessor's office. These lines are presented for informational purposes and do not represent legal, surveyed property boundaries, as such. Where possible, MVID has attempted to rectify errors and omissions in the County's GIS parcel database, but makes no warranty that these fixes are complete or fully-accurate themselves. **ALL DATA IS EXPRESSLY PROVIDED "AS IS" AND "WITH ALL FAULTS"**. Please contact MVID to correct any notable issues with your parcel data, as presented on this map.  
 (3) Okanogan County shall not be liable for damages of any kind, including lost profits, lost savings or any other incidental or consequential damages relating to the providing of the data or the use of it. The Map User shall have no remedy at law or equity against the County in case the data provided is inaccurate, incomplete or otherwise defective in any way. Okanogan County is providing this information in good faith and shall be held harmless for any liability incurred. All digital map information is intended as a general geographic representation and should not be used for precise measurements or calculations.



**MVID Assessed Acres:** 11.50  
**Parcel Total Deeded Acres:** 14.91  
*(per Okanogan County Assessor)*  
**Non-Irrigable Acres:** 1.75  
*(as drawn on this map)*  
**Estimated Irrigable Acres:** 13.16  
*(deeded acres less non-irrigable area)*

-  Approx. Subject Parcel Boundary
-  Non-Irrigable Acres
-  Other Tax Parcels  
(as approx. drawn by Okanogan County)



*Aerial photo from 2013 NAIP (USDA/FSA - Aerial Photography Field Office)*




**HOUGH ETAL, JAY**  
**Parcel: 5130410001**  
 Methow Valley Irrigation District  
 Irrigable and Assessed Acreage as of October, 2015

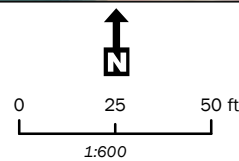
*Map Produced on 11/6/2015 by Aspect Consulting, LLC*

**NOTES:**  
 (1) Delineated irrigable area, as drawn on this map, was determined by MVID with technical assistance from the Bureau of Reclamation. Ultimately, MVID (not BOR) is responsible for the final assessment of irrigable acres on a parcel-by-parcel basis.  
 (2) Underlying parcel/tax lot information presented on this map is based on GIS data made available by the Okanogan County Assessor's office. These lines are presented for informational purposes and do not represent legal, surveyed property boundaries, as such. Where possible, MVID has attempted to rectify errors and omissions in the County's GIS parcel database, but makes no warranty that these fixes are complete or fully-accurate themselves. **ALL DATA IS EXPRESSLY PROVIDED "AS IS" AND "WITH ALL FAULTS"**. Please contact MVID to correct any notable issues with your parcel data, as presented on this map.  
 (3) Okanogan County shall not be liable for damages of any kind, including lost profits, lost savings or any other incidental or consequential damages relating to the providing of the data or the use of it. The Map User shall have no remedy at law or equity against the County in case the data provided is inaccurate, incomplete or otherwise defective in any way. Okanogan County is providing this information in good faith and shall be held harmless for any liability incurred. All digital map information is intended as a general geographic representation and should not be used for precise measurements or calculations.



MVID Assessed Acres: 0.58  
Parcel Total Deeded Acres: 0.53  
*(per Okanogan County Assessor)*  
Non-Irrigable Acres: 0.05  
*(as drawn on this map)*  
Estimated Irrigable Acres: 0.48  
*(deeded acres less non-irrigable area)*

 Approx. Subject Parcel Boundary  
 Non-Irrigable Acres  
 Other Tax Parcels  
*(as approx. drawn by Okanogan County)*



Aerial photo from 2013 NAIP (USDA/FSA - Aerial Photography Field Office)

**HOUSDEN, LUCKY**  
**Parcel: 3322170150**  
Methow Valley Irrigation District  
Irrigable and Assessed Acreage as of October, 2015

Map Produced on 11/6/2015 by Aspect Consulting, LLC



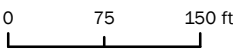


**NOTES:**

- (1) Delineated irrigable area, as drawn on this map, was determined by MVID with technical assistance from the Bureau of Reclamation. Ultimately, MVID (not BOR) is responsible for the final assessment of irrigable acres on a parcel-by-parcel basis.
- (2) Underlying parcel/tax lot information presented on this map is based on GIS data made available by the Okanogan County Assessor's office. These lines are presented for informational purposes and do not represent legal, surveyed property boundaries, as such. Where possible, MVID has attempted to rectify errors and omissions in the County's GIS parcel database, but makes no warranty that these fixes are complete or fully-accurate themselves. **ALL DATA IS EXPRESSLY PROVIDED "AS IS" AND "WITH ALL FAULTS"**. Please contact MVID to correct any notable issues with your parcel data, as presented on this map.
- (3) Okanogan County shall not be liable for damages of any kind, including lost profits, lost savings or any other incidental or consequential damages relating to the providing of the data or the use of it. The Map User shall have no remedy at law or equity against the County in case the data provided is inaccurate, incomplete or otherwise defective in any way. Okanogan County is providing this information in good faith and shall be held harmless for any liability incurred. All digital map information is intended as a general geographic representation and should not be used for precise measurements or calculations.

FILE:///C:/Users/robert/Desktop/Maps/2015/MVID/3322170150/3322170150\_2015\_10\_01\_1492015.mxd || Coordinates: 48.354013, -119.883838 || Date: 11/6/2015 11:02:13 AM || User: robert || Print Date: 11/6/2015 11:02:13 AM



1:1,800 Scale Map of Parcel 3322270292, Methow Valley Irrigation District, Okanogan County, Washington, 11/9/2015. User: MVID. Date: 11/9/2015.




<b>MVID Assessed Acres:</b>	9.60	 Approx. Subject Parcel Boundary	  1:1,800
<b>Parcel Total Deeded Acres:</b> <i>(per Okanogan County Assessor)</i>	10.85		
<b>Non-Irrigable Acres:</b> <i>(as drawn on this map)</i>	1.74	 Non-Irrigable Acres	 Other Tax Parcels <i>(as approx. drawn by Okanogan County)</i>
<b>Estimated Irrigable Acres:</b> <i>(deeded acres less non-irrigable area)</i>	9.11		



**HOWSON, ROBERT C JR**  
**Parcel: 3322270292**  
 Methow Valley Irrigation District  
 Irrigable and Assessed Acreage as of October, 2015  
 Map Produced on 11/6/2015 by Aspect Consulting, LLC

**NOTES:**  
 (1) Delineated irrigable area, as drawn on this map, was determined by MVID with technical assistance from the Bureau of Reclamation. Ultimately, MVID (not BOR) is responsible for the final assessment of irrigable acres on a parcel-by-parcel basis.  
 (2) Underlying parcel/tax lot information presented on this map is based on GIS data made available by the Okanogan County Assessor's office. These lines are presented for informational purposes and do not represent legal, surveyed property boundaries, as such. Where possible, MVID has attempted to rectify errors and omissions in the County's GIS parcel database, but makes no warranty that these fixes are complete or fully-accurate themselves. **ALL DATA IS EXPRESSLY PROVIDED "AS IS" AND "WITH ALL FAULTS"**. Please contact MVID to correct any notable issues with your parcel data, as presented on this map.  
 (3) Okanogan County shall not be liable for damages of any kind, including lost profits, lost savings or any other incidental or consequential damages relating to the providing of the data or the use of it. The Map User shall have no remedy at law or equity against the County in case the data provided is inaccurate, incomplete or otherwise defective in any way. Okanogan County is providing this information in good faith and shall be held harmless for any liability incurred. All digital map information is intended as a general geographic representation and should not be used for precise measurements or calculations.



**MVID Assessed Acres:** 3.23  
**Parcel Total Deeded Acres:** 3.23  
*(per Okanogan County Assessor)*  
**Non-Irrigable Acres:** 0.68  
*(as drawn on this map)*  
**Estimated Irrigable Acres:** 2.55  
*(deeded acres less non-irrigable area)*

 Approx. Subject Parcel Boundary  
 Non-Irrigable Acres  
 Other Tax Parcels  
*(as approx. drawn by Okanogan County)*

  
  
 1:1,200  
*Aerial photo from 2013 NAIP (USDA/FSA - Aerial Photography Field Office)*


**HOWSON, ROBERT C JR**  
**Parcel: 6850050001**  
 Methow Valley Irrigation District  
 Irrigable and Assessed Acreage as of October, 2015  
 Map Produced on 11/6/2015 by Aspect Consulting, LLC

**NOTES:**  
 (1) Delineated irrigable area, as drawn on this map, was determined by MVID with technical assistance from the Bureau of Reclamation. Ultimately, MVID (not BOR) is responsible for the final assessment of irrigable acres on a parcel-by-parcel basis.  
 (2) Underlying parcel/tax lot information presented on this map is based on GIS data made available by the Okanogan County Assessor's office. These lines are presented for informational purposes and do not represent legal, surveyed property boundaries, as such. Where possible, MVID has attempted to rectify errors and omissions in the County's GIS parcel database, but makes no warranty that these fixes are complete or fully-accurate themselves. **ALL DATA IS EXPRESSLY PROVIDED "AS IS" AND "WITH ALL FAULTS"**. Please contact MVID to correct any notable issues with your parcel data, as presented on this map.  
 (3) Okanogan County shall not be liable for damages of any kind, including lost profits, lost savings or any other incidental or consequential damages relating to the providing of the data or the use of it. The Map User shall have no remedy at law or equity against the County in case the data provided is inaccurate, incomplete or otherwise defective in any way. Okanogan County is providing this information in good faith and shall be held harmless for any liability incurred. All digital map information is intended as a general geographic representation and should not be used for precise measurements or calculations.





2013 NAIP (USDA/FSA - Aerial Photography Field Office) | Copyright © 2015 by Aspect Consulting, LLC | Date of Data: 11/26/2013 | User: MVID | Project: 15-001





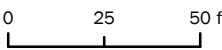
<b>MVID Assessed Acres:</b> 0.28	 <b>Approx. Subject Parcel Boundary</b>	  1:600 <i>Aerial photo from 2013 NAIP (USDA/FSA - Aerial Photography Field Office)</i>
<b>Parcel Total Deeded Acres:</b> 0.25 <i>(per Okanogan County Assessor)</i>	 <b>Non-Irrigable Acres</b>	
<b>Non-Irrigable Acres:</b> 0.00 <i>(as drawn on this map)</i>	 <b>Other Tax Parcels</b> <i>(as approx. drawn by Okanogan County)</i>	
<b>Estimated Irrigable Acres:</b> 0.25 <i>(deeded acres less non-irrigable area)</i>		

**ING-MOODY ETAL, MICHAEL**  
**Parcel: 2730180000**  
 Methow Valley Irrigation District  
 Irrigable and Assessed Acreage as of October, 2015  
 Map Produced on 11/6/2015 by Aspect Consulting, LLC

**NOTES:**  
 (1) Delineated irrigable area, as drawn on this map, was determined by MVID with technical assistance from the Bureau of Reclamation. Ultimately, MVID (not BOR) is responsible for the final assessment of irrigable acres on a parcel-by-parcel basis.  
 (2) Underlying parcel/tax lot information presented on this map is based on GIS data made available by the Okanogan County Assessor's office. These lines are presented for informational purposes and do not represent legal, surveyed property boundaries, as such. Where possible, MVID has attempted to rectify errors and omissions in the County's GIS parcel database, but makes no warranty that these fixes are complete or fully-accurate themselves. **ALL DATA IS EXPRESSLY PROVIDED "AS IS" AND "WITH ALL FAULTS"**. Please contact MVID to correct any notable issues with your parcel data, as presented on this map.  
 (3) Okanogan County shall not be liable for damages of any kind, including lost profits, lost savings or any other incidental or consequential damages relating to the providing of the data or the use of it. The Map User shall have no remedy at law or equity against the County in case the data provided is inaccurate, incomplete or otherwise defective in any way. Okanogan County is providing this information in good faith and shall be held harmless for any liability incurred. All digital map information is intended as a general geographic representation and should not be used for precise measurements or calculations.



2013 NAIP (USDA/FSA - Aerial Photography Field Office) | Coordinates: 48°41'N, 121°53'W | Date: 11/6/2015 | User: MVID | Map Date: 11/6/2015



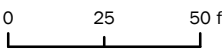


<b>MVID Assessed Acres:</b>	0.54	 Approx. Subject Parcel Boundary  Non-Irrigable Acres  Other Tax Parcels (as approx. drawn by Okanogan County)	  1:600 <i>Aerial photo from 2013 NAIP (USDA/FSA - Aerial Photography Field Office)</i>
<b>Parcel Total Deeded Acres:</b> <i>(per Okanogan County Assessor)</i>	0.48		
<b>Non-Irrigable Acres:</b> <i>(as drawn on this map)</i>	0.36		
<b>Estimated Irrigable Acres:</b> <i>(deeded acres less non-irrigable area)</i>	0.12		

**ING-MOODY ETAL, MICHAEL**  
**Parcel: 2730190000**  
 Methow Valley Irrigation District  
 Irrigable and Assessed Acreage as of October, 2015  
*Map Produced on 11/6/2015 by Aspect Consulting, LLC*

**NOTES:**  
 (1) Delineated irrigable area, as drawn on this map, was determined by MVID with technical assistance from the Bureau of Reclamation. Ultimately, MVID (not BOR) is responsible for the final assessment of irrigable acres on a parcel-by-parcel basis.  
 (2) Underlying parcel/tax lot information presented on this map is based on GIS data made available by the Okanogan County Assessor's office. These lines are presented for informational purposes and do not represent legal, surveyed property boundaries, as such. Where possible, MVID has attempted to rectify errors and omissions in the County's GIS parcel database, but makes no warranty that these fixes are complete or fully-accurate themselves. **ALL DATA IS EXPRESSLY PROVIDED 'AS IS' AND 'WITH ALL FAULTS'**. Please contact MVID to correct any notable issues with your parcel data, as presented on this map.  
 (3) Okanogan County shall not be liable for damages of any kind, including lost profits, lost savings or any other incidental or consequential damages relating to the providing of the data or the use of it. The Map User shall have no remedy at law or equity against the County in case the data provided is inaccurate, incomplete or otherwise defective in any way. Okanogan County is providing this information in good faith and shall be held harmless for any liability incurred. All digital map information is intended as a general geographic representation and should not be used for precise measurements or calculations.



11/19/2015 11:58:03 AM | User: Admin | Map Date: 11/19/2015 | Date Stamp: 11/19/2015 | County: Okanogan | Parcel: 2730150000 | Path: C:\Users\Administrator\Desktop\2730150000\Map\2730150000.aprx


<b>MVID Assessed Acres:</b> 0.26	 Approx. Subject Parcel Boundary	  1:600
<b>Parcel Total Deeded Acres:</b> 0.27 <i>(per Okanogan County Assessor)</i>	 Non-Irrigable Acres	
<b>Non-Irrigable Acres:</b> 0.00 <i>(as drawn on this map)</i>	 Other Tax Parcels <i>(as approx. drawn by Okanogan County)</i>	
<b>Estimated Irrigable Acres:</b> 0.27 <i>(deeded acres less non-irrigable area)</i>	<i>Aerial photo from 2013 NAIP (USDA/FSA - Aerial Photography Field Office)</i>	


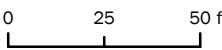
**IRVINE REVOCABLE LIVING TRUST**  
**Parcel: 2730150000**  
 Methow Valley Irrigation District  
 Irrigable and Assessed Acreage as of October, 2015  
 Map Produced on 11/6/2015 by Aspect Consulting, LLC

**NOTES:**  
 (1) Delineated irrigable area, as drawn on this map, was determined by MVID with technical assistance from the Bureau of Reclamation. Ultimately, MVID (not BOR) is responsible for the final assessment of irrigable acres on a parcel-by-parcel basis.  
 (2) Underlying parcel/tax lot information presented on this map is based on GIS data made available by the Okanogan County Assessor's office. These lines are presented for informational purposes and do not represent legal, surveyed property boundaries, as such. Where possible, MVID has attempted to rectify errors and omissions in the County's GIS parcel database, but makes no warranty that these fixes are complete or fully-accurate themselves. **ALL DATA IS EXPRESSLY PROVIDED "AS IS" AND "WITH ALL FAULTS"**. Please contact MVID to correct any notable issues with your parcel data, as presented on this map.  
 (3) Okanogan County shall not be liable for damages of any kind, including lost profits, lost savings or any other incidental or consequential damages relating to the providing of the data or the use of it. The Map User shall have no remedy at law or equity against the County in case the data provided is inaccurate, incomplete or otherwise defective in any way. Okanogan County is providing this information in good faith and shall be held harmless for any liability incurred. All digital map information is intended as a general geographic representation and should not be used for precise measurements or calculations.



**MVID Assessed Acres:** 0.74  
**Parcel Total Deeded Acres:** 0.68  
*(per Okanogan County Assessor)*  
**Non-Irrigable Acres:** 0.18  
*(as drawn on this map)*  
**Estimated Irrigable Acres:** 0.50  
*(deeded acres less non-irrigable area)*

 Approx. Subject Parcel Boundary  
 Non-Irrigable Acres  
 Other Tax Parcels  
*(as approx. drawn by Okanogan County)*




  
  
 1:600  
*Aerial photo from 2013 NAIP (USDA/FSA - Aerial Photography Field Office)*


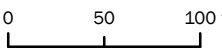
**IRVINE REVOCABLE LIVING TRUST**  
**Parcel: 2730160001**  
 Methow Valley Irrigation District  
 Irrigable and Assessed Acreage as of October, 2015  
 Map Produced on 11/6/2015 by Aspect Consulting, LLC

**NOTES:**  
 (1) Delineated irrigable area, as drawn on this map, was determined by MVID with technical assistance from the Bureau of Reclamation. Ultimately, MVID (not BOR) is responsible for the final assessment of irrigable acres on a parcel-by-parcel basis.  
 (2) Underlying parcel/tax lot information presented on this map is based on GIS data made available by the Okanogan County Assessor's office. These lines are presented for informational purposes and do not represent legal, surveyed property boundaries, as such. Where possible, MVID has attempted to rectify errors and omissions in the County's GIS parcel database, but makes no warranty that these fixes are complete or fully-accurate themselves. **ALL DATA IS EXPRESSLY PROVIDED "AS IS" AND "WITH ALL FAULTS"**. Please contact MVID to correct any notable issues with your parcel data, as presented on this map.  
 (3) Okanogan County shall not be liable for damages of any kind, including lost profits, lost savings or any other incidental or consequential damages relating to the providing of the data or the use of it. The Map User shall have no remedy at law or equity against the County in case the data provided is inaccurate, incomplete or otherwise defective in any way. Okanogan County is providing this information in good faith and shall be held harmless for any liability incurred. All digital map information is intended as a general geographic representation and should not be used for precise measurements or calculations.



**MVID Assessed Acres:** 2.00  
**Parcel Total Deeded Acres:** 2.90  
*(per Okanogan County Assessor)*  
**Non-Irrigable Acres:** 0.93  
*(as drawn on this map)*  
**Estimated Irrigable Acres:** 1.97  
*(deeded acres less non-irrigable area)*

 **Approx. Subject Parcel Boundary**  
 **Non-Irrigable Acres**  
 **Other Tax Parcels**  
*(as approx. drawn by Okanogan County)*

  
  
 1:1,200  
*Aerial photo from 2013 NAIP (USDA/FSA - Aerial Photography Field Office)*

**JACKSON, TED**  
**Parcel: 8831000040**  
 Methow Valley Irrigation District  
 Irrigable and Assessed Acreage as of October, 2015  
 Map Produced on 11/6/2015 by Aspect Consulting, LLC

**NOTES:**  
 (1) Delineated irrigable area, as drawn on this map, was determined by MVID with technical assistance from the Bureau of Reclamation. Ultimately, MVID (not BOR) is responsible for the final assessment of irrigable acres on a parcel-by-parcel basis.  
 (2) Underlying parcel/tax lot information presented on this map is based on GIS data made available by the Okanogan County Assessor's office. These lines are presented for informational purposes and do not represent legal, surveyed property boundaries, as such. Where possible, MVID has attempted to rectify errors and omissions in the County's GIS parcel database, but makes no warranty that these fixes are complete or fully-accurate themselves. **ALL DATA IS EXPRESSLY PROVIDED "AS IS" AND "WITH ALL FAULTS"**. Please contact MVID to correct any notable issues with your parcel data, as presented on this map.  
 (3) Okanogan County shall not be liable for damages of any kind, including lost profits, lost savings or any other incidental or consequential damages relating to the providing of the data or the use of it. The Map User shall have no remedy at law or equity against the County in case the data provided is inaccurate, incomplete or otherwise defective in any way. Okanogan County is providing this information in good faith and shall be held harmless for any liability incurred. All digital map information is intended as a general geographic representation and should not be used for precise measurements or calculations.



10/15/2015 11:08:01 AM Parcel: 3322270221 User: mvid User: mvid

**MVID Assessed Acres:** 6.54  
**Parcel Total Deeded Acres:** 6.54  
*(per Okanogan County Assessor)*  
**Non-Irrigable Acres:** 1.96  
*(as drawn on this map)*  
**Estimated Irrigable Acres:** 4.58  
*(deeded acres less non-irrigable area)*



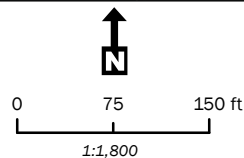
Approx. Subject Parcel Boundary



Non-Irrigable Acres



Other Tax Parcels  
*(as approx. drawn by Okanogan County)*

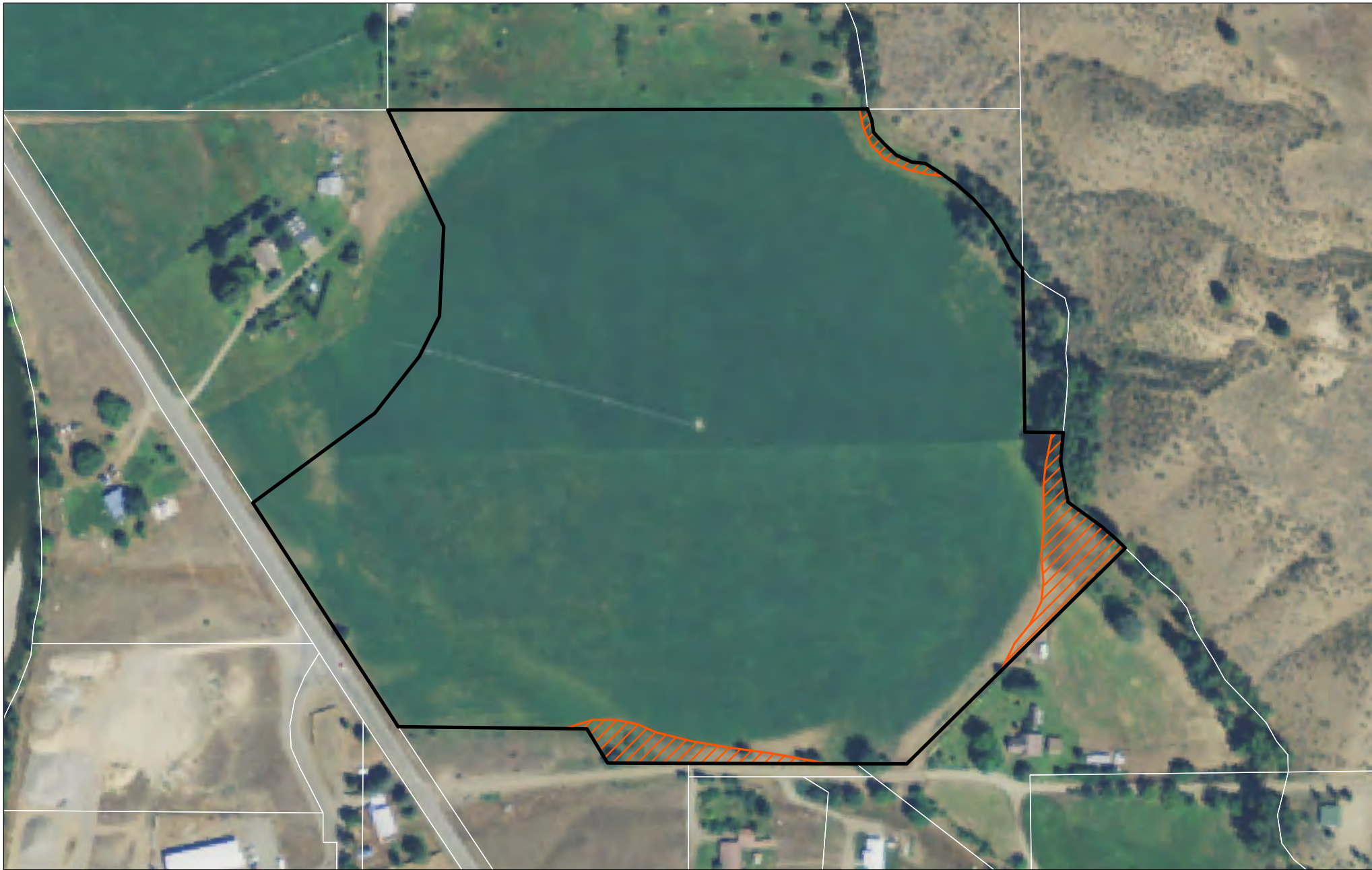


*Aerial photo from 2013 NAIP (USDA/FSA - Aerial Photography Field Office)*




**JENSEN ETAL, SANDRA**  
**Parcel: 3322270221**  
 Methow Valley Irrigation District  
 Irrigable and Assessed Acreage as of October, 2015

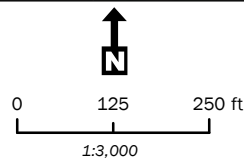
Map Produced on 11/6/2015 by Aspect Consulting, LLC

**NOTES:**  
 (1) Delineated irrigable area, as drawn on this map, was determined by MVID with technical assistance from the Bureau of Reclamation. Ultimately, MVID (not BOR) is responsible for the final assessment of irrigable acres on a parcel-by-parcel basis.  
 (2) Underlying parcel/tax lot information presented on this map is based on GIS data made available by the Okanogan County Assessor's office. These lines are presented for informational purposes and do not represent legal, surveyed property boundaries, as such. Where possible, MVID has attempted to rectify errors and omissions in the County's GIS parcel database, but makes no warranty that these fixes are complete or fully-accurate themselves. **ALL DATA IS EXPRESSLY PROVIDED 'AS IS' AND 'WITH ALL FAULTS'**. Please contact MVID to correct any notable issues with your parcel data, as presented on this map.  
 (3) Okanogan County shall not be liable for damages of any kind, including lost profits, lost savings or any other incidental or consequential damages relating to the providing of the data or the use of it. The Map User shall have no remedy at law or equity against the County in case the data provided is inaccurate, incomplete or otherwise defective in any way. Okanogan County is providing this information in good faith and shall be held harmless for any liability incurred. All digital map information is intended as a general geographic representation and should not be used for precise measurements or calculations.



**MVID Assessed Acres:** 38.16  
**Parcel Total Deeded Acres:** 38.16  
*(per Okanogan County Assessor)*  
**Non-Irrigable Acres:** 1.19  
*(as drawn on this map)*  
**Estimated Irrigable Acres:** 36.97  
*(deeded acres less non-irrigable area)*

-  Approx. Subject Parcel Boundary
-  Non-Irrigable Acres
-  Other Tax Parcels  
(as approx. drawn by Okanogan County)



*Aerial photo from 2013 NAIP (USDA/FSA - Aerial Photography Field Office)*

## JIM JOHNSON RANCLANDS LLC

**Parcel: 332220165**

Methow Valley Irrigation District  
 Irrigable and Assessed Acreage as of October, 2015

Map Produced on 11/6/2015 by Aspect Consulting, LLC

**NOTES:**

- (1) Delineated irrigable area, as drawn on this map, was determined by MVID with technical assistance from the Bureau of Reclamation. Ultimately, MVID (not BOR) is responsible for the final assessment of irrigable acres on a parcel-by-parcel basis.
- (2) Underlying parcel/tax lot information presented on this map is based on GIS data made available by the Okanogan County Assessor's office. These lines are presented for informational purposes and do not represent legal, surveyed property boundaries, as such. Where possible, MVID has attempted to rectify errors and omissions in the County's GIS parcel database, but makes no warranty that these fixes are complete or fully-accurate themselves. **ALL DATA IS EXPRESSLY PROVIDED "AS IS" AND "WITH ALL FAULTS"**. Please contact MVID to correct any notable issues with your parcel data, as presented on this map.
- (3) Okanogan County shall not be liable for damages of any kind, including lost profits, lost savings or any other incidental or consequential damages relating to the providing of the data or the use of it. The Map User shall have no remedy at law or equity against the County in case the data provided is inaccurate, incomplete or otherwise defective in any way. Okanogan County is providing this information in good faith and shall be held harmless for any liability incurred. All digital map information is intended as a general geographic representation and should not be used for precise measurements or calculations.



**MVID Assessed Acres:** 1.23

**Parcel Total Deeded Acres:** 1.23  
(per Okanogan County Assessor)

**Non-Irrigable Acres:** 0.31  
(as drawn on this map)

**Estimated Irrigable Acres:** 0.92  
(deeded acres less non-irrigable area)



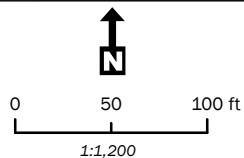
Approx. Subject Parcel Boundary



Non-Irrigable Acres



Other Tax Parcels  
(as approx. drawn by Okanogan County)



Aerial photo from 2013 NAIP (USDA/FSA - Aerial Photography Field Office)

**JIM JOHNSON RANCLANDS LLC**

**Parcel: 332220184**

Methow Valley Irrigation District  
Irrigable and Assessed Acreage as of October, 2015

Map Produced on 11/6/2015 by Aspect Consulting, LLC




**NOTES:**


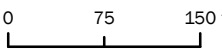
- (1) Delineated irrigable area, as drawn on this map, was determined by MVID with technical assistance from the Bureau of Reclamation. Ultimately, MVID (not BOR) is responsible for the final assessment of irrigable acres on a parcel-by-parcel basis.
- (2) Underlying parcel/tax lot information presented on this map is based on GIS data made available by the Okanogan County Assessor's office. These lines are presented for informational purposes and do not represent legal, surveyed property boundaries, as such. Where possible, MVID has attempted to rectify errors and omissions in the County's GIS parcel database, but makes no warranty that these fixes are complete or fully-accurate themselves. **ALL DATA IS EXPRESSLY PROVIDED "AS IS" AND "WITH ALL FAULTS"**. Please contact MVID to correct any notable issues with your parcel data, as presented on this map.
- (3) Okanogan County shall not be liable for damages of any kind, including lost profits, lost savings or any other incidental or consequential damages relating to the providing of the data or the use of it. The Map User shall have no remedy at law or equity against the County in case the data provided is inaccurate, incomplete or otherwise defective in any way. Okanogan County is providing this information in good faith and shall be held harmless for any liability incurred. All digital map information is intended as a general geographic representation and should not be used for precise measurements or calculations.





**MVID Assessed Acres:** 4.92  
**Parcel Total Deeded Acres:** 4.92  
*(per Okanogan County Assessor)*  
**Non-Irrigable Acres:** 0.49  
*(as drawn on this map)*  
**Estimated Irrigable Acres:** 4.43  
*(deeded acres less non-irrigable area)*

 Approx. Subject Parcel Boundary  
 Non-Irrigable Acres  
 Other Tax Parcels  
*(as approx. drawn by Okanogan County)*

  
  
 1:1,800  
*Aerial photo from 2013 NAIP (USDA/FSA - Aerial Photography Field Office)*

## JIM JOHNSON RANCLANDS LLC

**Parcel: 8847900010**  
 Methow Valley Irrigation District  
 Irrigable and Assessed Acreage as of October, 2015


Map Produced on 11/6/2015 by Aspect Consulting, LLC


**NOTES:**


- (1) Delineated irrigable area, as drawn on this map, was determined by MVID with technical assistance from the Bureau of Reclamation. Ultimately, MVID (not BOR) is responsible for the final assessment of irrigable acres on a parcel-by-parcel basis.
- (2) Underlying parcel/tax lot information presented on this map is based on GIS data made available by the Okanogan County Assessor's office. These lines are presented for informational purposes and do not represent legal, surveyed property boundaries, as such. Where possible, MVID has attempted to rectify errors and omissions in the County's GIS parcel database, but makes no warranty that these fixes are complete or fully-accurate themselves. **ALL DATA IS EXPRESSLY PROVIDED "AS IS" AND "WITH ALL FAULTS"**. Please contact MVID to correct any notable issues with your parcel data, as presented on this map.
- (3) Okanogan County shall not be liable for damages of any kind, including lost profits, lost savings or any other incidental or consequential damages relating to the providing of the data or the use of it. The Map User shall have no remedy at law or equity against the County in case the data provided is inaccurate, incomplete or otherwise defective in any way. Okanogan County is providing this information in good faith and shall be held harmless for any liability incurred. All digital map information is intended as a general geographic representation and should not be used for precise measurements or calculations.


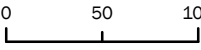


**MVID Assessed Acres:** 5.37  
**Parcel Total Deeded Acres:** 5.96  
*(per Okanogan County Assessor)*  
**Non-Irrigable Acres:** 0.00  
*(as drawn on this map)*  
**Estimated Irrigable Acres:** 5.96  
*(deeded acres less non-irrigable area)*

 Approx. Subject Parcel Boundary

 Non-Irrigable Acres

 Other Tax Parcels  
*(as approx. drawn by Okanogan County)*

  
  
 1:1,200  
*Aerial photo from 2013 NAIP (USDA/FSA - Aerial Photography Field Office)*

## JIM JOHNSON RANCLANDS LLC

**Parcel: 8847900030**  
 Methow Valley Irrigation District  
 Irrigable and Assessed Acreage as of October, 2015




Map Produced on 11/6/2015 by Aspect Consulting, LLC

**NOTES:**

- (1) Delineated irrigable area, as drawn on this map, was determined by MVID with technical assistance from the Bureau of Reclamation. Ultimately, MVID (not BOR) is responsible for the final assessment of irrigable acres on a parcel-by-parcel basis.
- (2) Underlying parcel/tax lot information presented on this map is based on GIS data made available by the Okanogan County Assessor's office. These lines are presented for informational purposes and do not represent legal, surveyed property boundaries, as such. Where possible, MVID has attempted to rectify errors and omissions in the County's GIS parcel database, but makes no warranty that these fixes are complete or fully-accurate themselves. **ALL DATA IS EXPRESSLY PROVIDED "AS IS" AND "WITH ALL FAULTS"**. Please contact MVID to correct any notable issues with your parcel data, as presented on this map.
- (3) Okanogan County shall not be liable for damages of any kind, including lost profits, lost savings or any other incidental or consequential damages relating to the providing of the data or the use of it. The Map User shall have no remedy at law or equity against the County in case the data provided is inaccurate, incomplete or otherwise defective in any way. Okanogan County is providing this information in good faith and shall be held harmless for any liability incurred. All digital map information is intended as a general geographic representation and should not be used for precise measurements or calculations.



2013 NAIP (USDA/FSA - Aerial Photography Field Office) | Coordinates: 47.818333, -119.250000 | Date: 11/6/2015 | User: MVID | Map Date: 11/6/2015

<b>MVID Assessed Acres:</b> 0.23	 Approx. Subject Parcel Boundary	  1:600	
<b>Parcel Total Deeded Acres:</b> 0.23 <i>(per Okanogan County Assessor)</i>			 Non-Irrigable Acres
<b>Non-Irrigable Acres:</b> 0.00 <i>(as drawn on this map)</i>			 Other Tax Parcels (as approx. drawn by Okanogan County)
<b>Estimated Irrigable Acres:</b> 0.23 <i>(deeded acres less non-irrigable area)</i>	<i>Aerial photo from 2013 NAIP (USDA/FSA - Aerial Photography Field Office)</i>		

**JOHNSON, EVA**  
**Parcel: 332220154**  
 Methow Valley Irrigation District  
 Irrigable and Assessed Acreage as of October, 2015  
 Map Produced on 11/6/2015 by Aspect Consulting, LLC

**NOTES:**



(1) Delineated irrigable area, as drawn on this map, was determined by MVID with technical assistance from the Bureau of Reclamation. Ultimately, MVID (not BOR) is responsible for the final assessment of irrigable acres on a parcel-by-parcel basis.

(2) Underlying parcel/tax lot information presented on this map is based on GIS data made available by the Okanogan County Assessor's office. These lines are presented for informational purposes and do not represent legal, surveyed property boundaries, as such. Where possible, MVID has attempted to rectify errors and omissions in the County's GIS parcel database, but makes no warranty that these fixes are complete or fully-accurate themselves. **ALL DATA IS EXPRESSLY PROVIDED "AS IS" AND "WITH ALL FAULTS"**. Please contact MVID to correct any notable issues with your parcel data, as presented on this map.

(3) Okanogan County shall not be liable for damages of any kind, including lost profits, lost savings or any other incidental or consequential damages relating to the providing of the data or the use of it. The Map User shall have no remedy at law or equity against the County in case the data provided is inaccurate, incomplete or otherwise defective in any way. Okanogan County is providing this information in good faith and shall be held harmless for any liability incurred. All digital map information is intended as a general geographic representation and should not be used for precise measurements or calculations.



2013 NAIP (USDA/FSA - Aerial Photography Field Office) | Parcel: 332220155 | Date: 11/9/2015 | User: MVID | Map Date: 11/9/2015

<p><b>MVID Assessed Acres:</b> 0.66</p> <p><b>Parcel Total Deeded Acres:</b> 0.66 <i>(per Okanogan County Assessor)</i></p> <p><b>Non-Irrigable Acres:</b> 0.00 <i>(as drawn on this map)</i></p> <p><b>Estimated Irrigable Acres:</b> 0.66 <i>(deeded acres less non-irrigable area)</i></p>	<p> Approx. Subject Parcel Boundary</p> <p> Non-Irrigable Acres</p> <p> Other Tax Parcels <i>(as approx. drawn by Okanogan County)</i></p>	<p></p> <p>0      25      50 ft</p> <p>1:600</p> <p><i>Aerial photo from 2013 NAIP (USDA/FSA - Aerial Photography Field Office)</i></p>
---	---	--

**JOHNSON, EVA**

**Parcel: 332220155**

Methow Valley Irrigation District  
Irrigable and Assessed Acreage as of October, 2015

*Map Produced on 11/6/2015 by Aspect Consulting, LLC*




**NOTES:**

(1) Delineated irrigable area, as drawn on this map, was determined by MVID with technical assistance from the Bureau of Reclamation. Ultimately, MVID (not BOR) is responsible for the final assessment of irrigable acres on a parcel-by-parcel basis.

(2) Underlying parcel/tax lot information presented on this map is based on GIS data made available by the Okanogan County Assessor's office. These lines are presented for informational purposes and do not represent legal, surveyed property boundaries, as such. Where possible, MVID has attempted to rectify errors and omissions in the County's GIS parcel database, but makes no warranty that these fixes are complete or fully-accurate themselves. **ALL DATA IS EXPRESSLY PROVIDED "AS IS" AND "WITH ALL FAULTS"**. Please contact MVID to correct any notable issues with your parcel data, as presented on this map.

(3) Okanogan County shall not be liable for damages of any kind, including lost profits, lost savings or any other incidental or consequential damages relating to the providing of the data or the use of it. The Map User shall have no remedy at law or equity against the County in case the data provided is inaccurate, incomplete or otherwise defective in any way. Okanogan County is providing this information in good faith and shall be held harmless for any liability incurred. All digital map information is intended as a general geographic representation and should not be used for precise measurements or calculations.



<p><b>MVID Assessed Acres:</b> 0.41</p> <p><b>Parcel Total Deeded Acres:</b> 0.41 (per Okanogan County Assessor)</p> <p><b>Non-Irrigable Acres:</b> 0.12 (as drawn on this map)</p> <p><b>Estimated Irrigable Acres:</b> 0.29 (deeded acres less non-irrigable area)</p>	<p> Approx. Subject Parcel Boundary</p> <p> Non-Irrigable Acres</p> <p> Other Tax Parcels (as approx. drawn by Okanogan County)</p>	<p>0      25      50 ft</p> <p>1:600</p>
--	--	--



**JOHNSON, EVA**  
**Parcel: 332270228**  
Methow Valley Irrigation District  
Irrigable and Assessed Acreage as of October, 2015




Map Produced on 11/6/2015 by Aspect Consulting, LLC

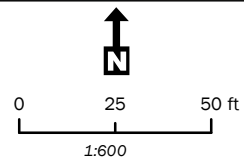
Aerial photo from 2013 NAIP (USDA/FSA - Aerial Photography Field Office)

**NOTES:**  
(1) Delineated irrigable area, as drawn on this map, was determined by MVID with technical assistance from the Bureau of Reclamation. Ultimately, MVID (not BOR) is responsible for the final assessment of irrigable acres on a parcel-by-parcel basis.  
(2) Underlying parcel/tax lot information presented on this map is based on GIS data made available by the Okanogan County Assessor's office. These lines are presented for informational purposes and do not represent legal, surveyed property boundaries, as such. Where possible, MVID has attempted to rectify errors and omissions in the County's GIS parcel database, but makes no warranty that these fixes are complete or fully-accurate themselves. **ALL DATA IS EXPRESSLY PROVIDED "AS IS" AND "WITH ALL FAULTS"**. Please contact MVID to correct any notable issues with your parcel data, as presented on this map.  
(3) Okanogan County shall not be liable for damages of any kind, including lost profits, lost savings or any other incidental or consequential damages relating to the providing of the data or the use of it. The Map User shall have no remedy at law or equity against the County in case the data provided is inaccurate, incomplete or otherwise defective in any way. Okanogan County is providing this information in good faith and shall be held harmless for any liability incurred. All digital map information is intended as a general geographic representation and should not be used for precise measurements or calculations.



**MVID Assessed Acres:** 0.76  
**Parcel Total Deeded Acres:** 1.29  
*(per Okanogan County Assessor)*  
**Non-Irrigable Acres:** 0.45  
*(as drawn on this map)*  
**Estimated Irrigable Acres:** 0.84  
*(deeded acres less non-irrigable area)*

-  Approx. Subject Parcel Boundary
-  Non-Irrigable Acres
-  Other Tax Parcels  
*(as approx. drawn by Okanogan County)*



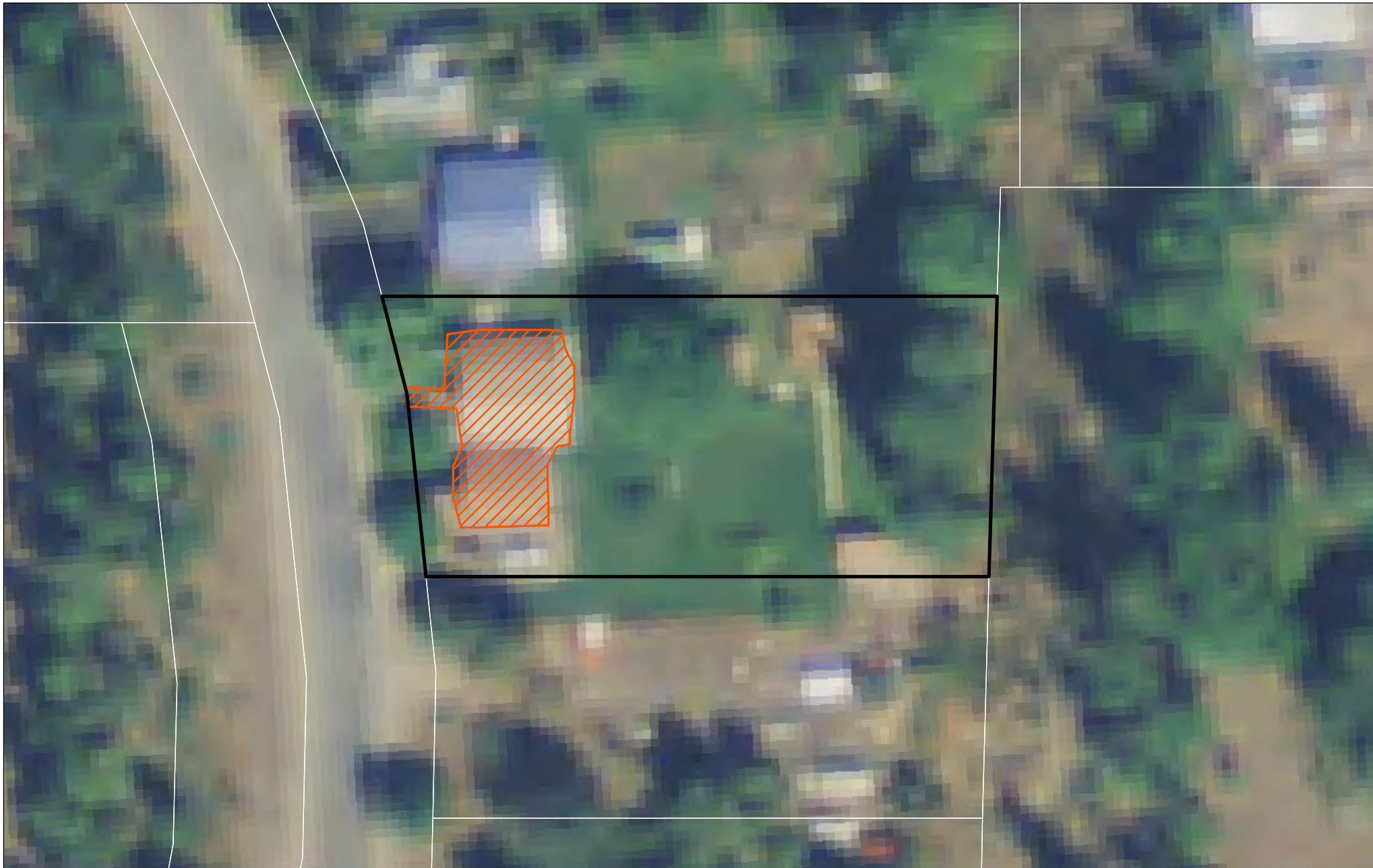
*Aerial photo from 2013 NAIP (USDA/FSA - Aerial Photography Field Office)*

**JOHNSON, GUNNAR**  
**Parcel: 5101190011**  
 Methow Valley Irrigation District  
 Irrigable and Assessed Acreage as of October, 2015



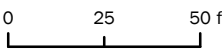


*Map Produced on 11/6/2015 by Aspect Consulting, LLC*

**NOTES:**  
 (1) Delineated irrigable area, as drawn on this map, was determined by MVID with technical assistance from the Bureau of Reclamation. Ultimately, MVID (not BOR) is responsible for the final assessment of irrigable acres on a parcel-by-parcel basis.  
 (2) Underlying parcel/tax lot information presented on this map is based on GIS data made available by the Okanogan County Assessor's office. These lines are presented for informational purposes and do not represent legal, surveyed property boundaries, as such. Where possible, MVID has attempted to rectify errors and omissions in the County's GIS parcel database, but makes no warranty that these fixes are complete or fully-accurate themselves. **ALL DATA IS EXPRESSLY PROVIDED "AS IS" AND "WITH ALL FAULTS"**. Please contact MVID to correct any notable issues with your parcel data, as presented on this map.  
 (3) Okanogan County shall not be liable for damages of any kind, including lost profits, lost savings or any other incidental or consequential damages relating to the providing of the data or the use of it. The Map User shall have no remedy at law or equity against the County in case the data provided is inaccurate, incomplete or otherwise defective in any way. Okanogan County is providing this information in good faith and shall be held harmless for any liability incurred. All digital map information is intended as a general geographic representation and should not be used for precise measurements or calculations.

11/16/2015 11:07:34 AM C:\Users\mvid\Documents\5101190011\5101190011\_11\_16\_2015.aprx 1:600 11.16.2015 11:07:34 AM



2013 NAIP (USDA/FSA - Aerial Photography Field Office) | Coordinate System: NAD 83 | UTM Zone 12N | UTM Projection | Map Date: 11/6/2015

<b>MVID Assessed Acres:</b> 0.51	 Approx. Subject Parcel Boundary	  0      25      50 ft 1:600
<b>Parcel Total Deeded Acres:</b> 0.51 <i>(per Okanogan County Assessor)</i>	 Non-Irrigable Acres	
<b>Non-Irrigable Acres:</b> 0.08 <i>(as drawn on this map)</i>	 Other Tax Parcels <i>(as approx. drawn by Okanogan County)</i>	
<b>Estimated Irrigable Acres:</b> 0.43 <i>(deeded acres less non-irrigable area)</i>	<i>Aerial photo from 2013 NAIP (USDA/FSA - Aerial Photography Field Office)</i>	




**JOHNSON, JERRY D and LOUCKS, JEANA**  
**Parcel: 3322160096**  
 Methow Valley Irrigation District  
 Irrigable and Assessed Acreage as of October, 2015  
 Map Produced on 11/6/2015 by Aspect Consulting, LLC

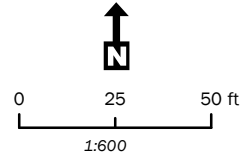
**NOTES:**  
 (1) Delineated irrigable area, as drawn on this map, was determined by MVID with technical assistance from the Bureau of Reclamation. Ultimately, MVID (not BOR) is responsible for the final assessment of irrigable acres on a parcel-by-parcel basis.  
 (2) Underlying parcel/tax lot information presented on this map is based on GIS data made available by the Okanogan County Assessor's office. These lines are presented for informational purposes and do not represent legal, surveyed property boundaries, as such. Where possible, MVID has attempted to rectify errors and omissions in the County's GIS parcel database, but makes no warranty that these fixes are complete or fully-accurate themselves. **ALL DATA IS EXPRESSLY PROVIDED "AS IS" AND "WITH ALL FAULTS"**. Please contact MVID to correct any notable issues with your parcel data, as presented on this map.  
 (3) Okanogan County shall not be liable for damages of any kind, including lost profits, lost savings or any other incidental or consequential damages relating to the providing of the data or the use of it. The Map User shall have no remedy at law or equity against the County in case the data provided is inaccurate, incomplete or otherwise defective in any way. Okanogan County is providing this information in good faith and shall be held harmless for any liability incurred. All digital map information is intended as a general geographic representation and should not be used for precise measurements or calculations.



2013 NAIP (USDA/FSA - Aerial Photography Field Office) | Coordinates: 43°58'11.92"N 121°58'33.83"W | Date: 11/9/2013 | Map Date: 11/9/2013

**MVID Assessed Acres:** 0.33  
**Parcel Total Deeded Acres:** 0.33  
*(per Okanogan County Assessor)*  
**Non-Irrigable Acres:** 0.09  
*(as drawn on this map)*  
**Estimated Irrigable Acres:** 0.24  
*(deeded acres less non-irrigable area)*

-  Approx. Subject Parcel Boundary
-  Non-Irrigable Acres
-  Other Tax Parcels  
*(as approx. drawn by Okanogan County)*



*Aerial photo from 2013 NAIP (USDA/FSA - Aerial Photography Field Office)*

**JOHNSON, LELA**  
**Parcel: 8810500100**  
 Methow Valley Irrigation District  
 Irrigable and Assessed Acreage as of October, 2015  
*Map Produced on 11/6/2015 by Aspect Consulting, LLC*

**NOTES:**  
 (1) Delineated irrigable area, as drawn on this map, was determined by MVID with technical assistance from the Bureau of Reclamation. Ultimately, MVID (not BOR) is responsible for the final assessment of irrigable acres on a parcel-by-parcel basis.  
 (2) Underlying parcel/tax lot information presented on this map is based on GIS data made available by the Okanogan County Assessor's office. These lines are presented for informational purposes and do not represent legal, surveyed property boundaries, as such. Where possible, MVID has attempted to rectify errors and omissions in the County's GIS parcel database, but makes no warranty that these fixes are complete or fully-accurate themselves. **ALL DATA IS EXPRESSLY PROVIDED "AS IS" AND "WITH ALL FAULTS"**. Please contact MVID to correct any notable issues with your parcel data, as presented on this map.  
 (3) Okanogan County shall not be liable for damages of any kind, including lost profits, lost savings or any other incidental or consequential damages relating to the providing of the data or the use of it. The Map User shall have no remedy at law or equity against the County in case the data provided is inaccurate, incomplete or otherwise defective in any way. Okanogan County is providing this information in good faith and shall be held harmless for any liability incurred. All digital map information is intended as a general geographic representation and should not be used for precise measurements or calculations.





11/16/2015 11:00:00 AM C:\Users\mvd\Documents\2015\2015\_11\_16\_11\_00\_00\2015\_11\_16\_11\_00\_00.mxd 11/16/2015 11:00:00 AM

<b>MVID Assessed Acres:</b> 0.29	 Approx. Subject Parcel Boundary	  0 25 50 ft 1:600
<b>Parcel Total Deeded Acres:</b> 0.31 <i>(per Okanogan County Assessor)</i>	 Non-Irrigable Acres	
<b>Non-Irrigable Acres:</b> 0.16 <i>(as drawn on this map)</i>	 Other Tax Parcels <i>(as approx. drawn by Okanogan County)</i>	
<b>Estimated Irrigable Acres:</b> 0.15 <i>(deeded acres less non-irrigable area)</i>	<i>Aerial photo from 2013 NAIP (USDA/FSA - Aerial Photography Field Office)</i>	




**JOHNSON, TIM**  
**Parcel: 2730100000**  
 Methow Valley Irrigation District  
 Irrigable and Assessed Acreage as of October, 2015  
 Map Produced on 11/6/2015 by Aspect Consulting, LLC

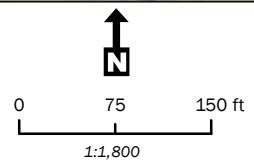
**NOTES:**  
 (1) Delineated irrigable area, as drawn on this map, was determined by MVID with technical assistance from the Bureau of Reclamation. Ultimately, MVID (not BOR) is responsible for the final assessment of irrigable acres on a parcel-by-parcel basis.  
 (2) Underlying parcel/tax lot information presented on this map is based on GIS data made available by the Okanogan County Assessor's office. These lines are presented for informational purposes and do not represent legal, surveyed property boundaries, as such. Where possible, MVID has attempted to rectify errors and omissions in the County's GIS parcel database, but makes no warranty that these fixes are complete or fully-accurate themselves. **ALL DATA IS EXPRESSLY PROVIDED "AS IS" AND "WITH ALL FAULTS"**. Please contact MVID to correct any notable issues with your parcel data, as presented on this map.  
 (3) Okanogan County shall not be liable for damages of any kind, including lost profits, lost savings or any other incidental or consequential damages relating to the providing of the data or the use of it. The Map User shall have no remedy at law or equity against the County in case the data provided is inaccurate, incomplete or otherwise defective in any way. Okanogan County is providing this information in good faith and shall be held harmless for any liability incurred. All digital map information is intended as a general geographic representation and should not be used for precise measurements or calculations.



2013 NAIP (USDA/FSA - Aerial Photography Field Office) | Copyright © 2015 by Aspect Consulting, LLC | Date of Map: 11/6/2015 | Parcel: 332200020 | Page: 170

**MVID Assessed Acres:** 6.42  
**Parcel Total Deeded Acres:** 9.38  
*(per Okanogan County Assessor)*  
**Non-Irrigable Acres:** 0.92  
*(as drawn on this map)*  
**Estimated Irrigable Acres:** 8.46  
*(deeded acres less non-irrigable area)*

-  Approx. Subject Parcel Boundary
-  Non-Irrigable Acres
-  Other Tax Parcels  
*(as approx. drawn by Okanogan County)*

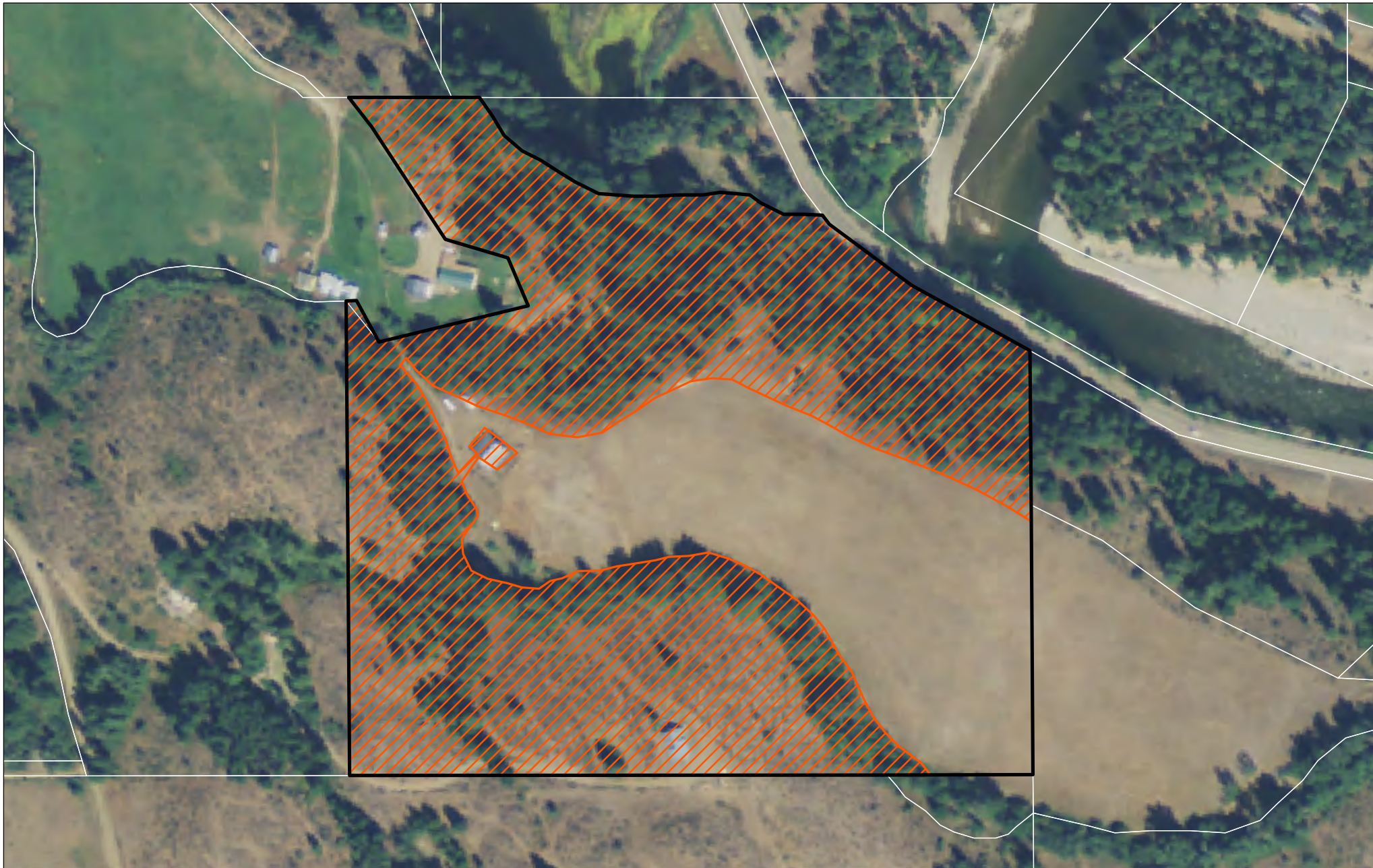


*Aerial photo from 2013 NAIP (USDA/FSA - Aerial Photography Field Office)*




**JOLLEY, VAUGHN**  
**Parcel: 332200020**  
 Methow Valley Irrigation District  
 Irrigable and Assessed Acreage as of October, 2015


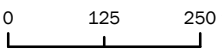
*Map Produced on 11/6/2015 by Aspect Consulting, LLC*

**NOTES:**  
 (1) Delineated irrigable area, as drawn on this map, was determined by MVID with technical assistance from the Bureau of Reclamation. Ultimately, MVID (not BOR) is responsible for the final assessment of irrigable acres on a parcel-by-parcel basis.  
 (2) Underlying parcel/tax lot information presented on this map is based on GIS data made available by the Okanogan County Assessor's office. These lines are presented for informational purposes and do not represent legal, surveyed property boundaries, as such. Where possible, MVID has attempted to rectify errors and omissions in the County's GIS parcel database, but makes no warranty that these fixes are complete or fully-accurate themselves. **ALL DATA IS EXPRESSLY PROVIDED "AS IS" AND "WITH ALL FAULTS"**. Please contact MVID to correct any notable issues with your parcel data, as presented on this map.  
 (3) Okanogan County shall not be liable for damages of any kind, including lost profits, lost savings or any other incidental or consequential damages relating to the providing of the data or the use of it. The Map User shall have no remedy at law or equity against the County in case the data provided is inaccurate, incomplete or otherwise defective in any way. Okanogan County is providing this information in good faith and shall be held harmless for any liability incurred. All digital map information is intended as a general geographic representation and should not be used for precise measurements or calculations.



**MVID Assessed Acres:** 12.53  
**Parcel Total Deeded Acres:** 33.48  
*(per Okanogan County Assessor)*  
**Non-Irrigable Acres:** 21.87  
*(as drawn on this map)*  
**Estimated Irrigable Acres:** 11.61  
*(deeded acres less non-irrigable area)*

 **Approx. Subject Parcel Boundary**  
 **Non-Irrigable Acres**  
 **Other Tax Parcels**  
*(as approx. drawn by Okanogan County)*




  
  
 1:3,000  
*Aerial photo from 2013 NAIP (USDA/FSA - Aerial Photography Field Office)*


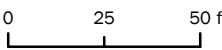
**JOLLEY, VAUGHN**  
**Parcel: 332200076**  
 Methow Valley Irrigation District  
 Irrigable and Assessed Acreage as of October, 2015  
 Map Produced on 11/6/2015 by Aspect Consulting, LLC

**NOTES:**  
 (1) Delineated irrigable area, as drawn on this map, was determined by MVID with technical assistance from the Bureau of Reclamation. Ultimately, MVID (not BOR) is responsible for the final assessment of irrigable acres on a parcel-by-parcel basis.  
 (2) Underlying parcel/tax lot information presented on this map is based on GIS data made available by the Okanogan County Assessor's office. These lines are presented for informational purposes and do not represent legal, surveyed property boundaries, as such. Where possible, MVID has attempted to rectify errors and omissions in the County's GIS parcel database, but makes no warranty that these fixes are complete or fully-accurate themselves. **ALL DATA IS EXPRESSLY PROVIDED "AS IS" AND "WITH ALL FAULTS"**. Please contact MVID to correct any notable issues with your parcel data, as presented on this map.  
 (3) Okanogan County shall not be liable for damages of any kind, including lost profits, lost savings or any other incidental or consequential damages relating to the providing of the data or the use of it. The Map User shall have no remedy at law or equity against the County in case the data provided is inaccurate, incomplete or otherwise defective in any way. Okanogan County is providing this information in good faith and shall be held harmless for any liability incurred. All digital map information is intended as a general geographic representation and should not be used for precise measurements or calculations.



**MVID Assessed Acres:** 0.61  
**Parcel Total Deeded Acres:** 0.31  
*(per Okanogan County Assessor)*  
**Non-Irrigable Acres:** 0.11  
*(as drawn on this map)*  
**Estimated Irrigable Acres:** 0.20  
*(deeded acres less non-irrigable area)*

 Approx. Subject Parcel Boundary  
 Non-Irrigable Acres  
 Other Tax Parcels  
*(as approx. drawn by Okanogan County)*



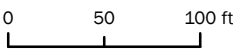


  
  
 1:600

*Aerial photo from 2013 NAIP (USDA/FSA - Aerial Photography Field Office)*

**JONES, DENNIS**  
**Parcel: 3322170351**  
 Methow Valley Irrigation District  
 Irrigable and Assessed Acreage as of October, 2015  
 Map Produced on 11/6/2015 by Aspect Consulting, LLC

**NOTES:**  
 (1) Delineated irrigable area, as drawn on this map, was determined by MVID with technical assistance from the Bureau of Reclamation. Ultimately, MVID (not BOR) is responsible for the final assessment of irrigable acres on a parcel-by-parcel basis.  
 (2) Underlying parcel/tax lot information presented on this map is based on GIS data made available by the Okanogan County Assessor's office. These lines are presented for informational purposes and do not represent legal, surveyed property boundaries, as such. Where possible, MVID has attempted to rectify errors and omissions in the County's GIS parcel database, but makes no warranty that these fixes are complete or fully-accurate themselves. **ALL DATA IS EXPRESSLY PROVIDED "AS IS" AND "WITH ALL FAULTS"**. Please contact MVID to correct any notable issues with your parcel data, as presented on this map.  
 (3) Okanogan County shall not be liable for damages of any kind, including lost profits, lost savings or any other incidental or consequential damages relating to the providing of the data or the use of it. The Map User shall have no remedy at law or equity against the County in case the data provided is inaccurate, incomplete or otherwise defective in any way. Okanogan County is providing this information in good faith and shall be held harmless for any liability incurred. All digital map information is intended as a general geographic representation and should not be used for precise measurements or calculations.



<b>MVID Assessed Acres:</b> 0.81	 <b>Approx. Subject Parcel Boundary</b>	  1:1,200
<b>Parcel Total Deeded Acres:</b> 0.81 <i>(per Okanogan County Assessor)</i>	 <b>Non-Irrigable Acres</b>	
<b>Non-Irrigable Acres:</b> 0.25 <i>(as drawn on this map)</i>	 <b>Other Tax Parcels</b> <i>(as approx. drawn by Okanogan County)</i>	
<b>Estimated Irrigable Acres:</b> 0.56 <i>(deeded acres less non-irrigable area)</i>	<i>Aerial photo from 2013 NAIP (USDA/FSA - Aerial Photography Field Office)</i>	

**JONES, JIM and LAURA**  
**Parcel: 6850020004**  
 Methow Valley Irrigation District  
 Irrigable and Assessed Acreage as of October, 2015




*Map Produced on 11/6/2015 by Aspect Consulting, LLC*

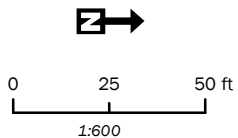
**NOTES:**  
 (1) Delineated irrigable area, as drawn on this map, was determined by MVID with technical assistance from the Bureau of Reclamation. Ultimately, MVID (not BOR) is responsible for the final assessment of irrigable acres on a parcel-by-parcel basis.  
 (2) Underlying parcel/tax lot information presented on this map is based on GIS data made available by the Okanogan County Assessor's office. These lines are presented for informational purposes and do not represent legal, surveyed property boundaries, as such. Where possible, MVID has attempted to rectify errors and omissions in the County's GIS parcel database, but makes no warranty that these fixes are complete or fully-accurate themselves. **ALL DATA IS EXPRESSLY PROVIDED "AS IS" AND "WITH ALL FAULTS"**. Please contact MVID to correct any notable issues with your parcel data, as presented on this map.  
 (3) Okanogan County shall not be liable for damages of any kind, including lost profits, lost savings or any other incidental or consequential damages relating to the providing of the data or the use of it. The Map User shall have no remedy at law or equity against the County in case the data provided is inaccurate, incomplete or otherwise defective in any way. Okanogan County is providing this information in good faith and shall be held harmless for any liability incurred. All digital map information is intended as a general geographic representation and should not be used for precise measurements or calculations.

11/6/2015 11:23:03 AM | 6850020004 | 1:1,200 | 11/6/2015 11:23:03 AM | 6850020004 | 1:1,200 | 11/6/2015 11:23:03 AM | 6850020004 | 1:1,200 | 11/6/2015 11:23:03 AM



**MVID Assessed Acres:** 0.29  
**Parcel Total Deeded Acres:** 0.29  
*(per Okanogan County Assessor)*  
**Non-Irrigable Acres:** 0.09  
*(as drawn on this map)*  
**Estimated Irrigable Acres:** 0.20  
*(deeded acres less non-irrigable area)*

-  Approx. Subject Parcel Boundary
-  Non-Irrigable Acres
-  Other Tax Parcels  
(as approx. drawn by Okanogan County)



*Aerial photo from 2013 NAIP (USDA/FSA - Aerial Photography Field Office)*



**JONES, JIM and LAURA**  
**Parcel: 6850030006**  
 Methow Valley Irrigation District  
 Irrigable and Assessed Acreage as of October, 2015

*Map Produced on 11/6/2015 by Aspect Consulting, LLC*

**NOTES:**  
 (1) Delineated irrigable area, as drawn on this map, was determined by MVID with technical assistance from the Bureau of Reclamation. Ultimately, MVID (not BOR) is responsible for the final assessment of irrigable acres on a parcel-by-parcel basis.  
 (2) Underlying parcel/tax lot information presented on this map is based on GIS data made available by the Okanogan County Assessor's office. These lines are presented for informational purposes and do not represent legal, surveyed property boundaries, as such. Where possible, MVID has attempted to rectify errors and omissions in the County's GIS parcel database, but makes no warranty that these fixes are complete or fully-accurate themselves. **ALL DATA IS EXPRESSLY PROVIDED "AS IS" AND "WITH ALL FAULTS"**. Please contact MVID to correct any notable issues with your parcel data, as presented on this map.  
 (3) Okanogan County shall not be liable for damages of any kind, including lost profits, lost savings or any other incidental or consequential damages relating to the providing of the data or the use of it. The Map User shall have no remedy at law or equity against the County in case the data provided is inaccurate, incomplete or otherwise defective in any way. Okanogan County is providing this information in good faith and shall be held harmless for any liability incurred. All digital map information is intended as a general geographic representation and should not be used for precise measurements or calculations.



2013 NAIP (USDA/FSA - Aerial Photography Field Office) | 11/6/2015 | 11:58:00 AM | 11/6/2015 | 11:58:00 AM | 11/6/2015 | 11:58:00 AM

<p><b>MVID Assessed Acres:</b> 0.40</p> <p><b>Parcel Total Deeded Acres:</b> 0.40 <i>(per Okanogan County Assessor)</i></p> <p><b>Non-Irrigable Acres:</b> 0.09 <i>(as drawn on this map)</i></p> <p><b>Estimated Irrigable Acres:</b> 0.31 <i>(deeded acres less non-irrigable area)</i></p>	<p> Approx. Subject Parcel Boundary</p> <p> Non-Irrigable Acres</p> <p> Other Tax Parcels <i>(as approx. drawn by Okanogan County)</i></p>	  1:600
---	---	--

**JUDD, CHERYL**  
**Parcel: 3322160012**  
 Methow Valley Irrigation District  
 Irrigable and Assessed Acreage as of October, 2015

*Map Produced on 11/6/2015 by Aspect Consulting, LLC*

**NOTES:**




(1) Delineated irrigable area, as drawn on this map, was determined by MVID with technical assistance from the Bureau of Reclamation. Ultimately, MVID (not BOR) is responsible for the final assessment of irrigable acres on a parcel-by-parcel basis.


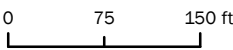
(2) Underlying parcel/tax lot information presented on this map is based on GIS data made available by the Okanogan County Assessor's office. These lines are presented for informational purposes and do not represent legal, surveyed property boundaries, as such. Where possible, MVID has attempted to rectify errors and omissions in the County's GIS parcel database, but makes no warranty that these fixes are complete or fully-accurate themselves. **ALL DATA IS EXPRESSLY PROVIDED "AS IS" AND "WITH ALL FAULTS"**. Please contact MVID to correct any notable issues with your parcel data, as presented on this map.

(3) Okanogan County shall not be liable for damages of any kind, including lost profits, lost savings or any other incidental or consequential damages relating to the providing of the data or the use of it. The Map User shall have no remedy at law or equity against the County in case the data provided is inaccurate, incomplete or otherwise defective in any way. Okanogan County is providing this information in good faith and shall be held harmless for any liability incurred. All digital map information is intended as a general geographic representation and should not be used for precise measurements or calculations.



**MVID Assessed Acres:** 5.00  
**Parcel Total Deeded Acres:** 5.00  
*(per Okanogan County Assessor)*  
**Non-Irrigable Acres:** 0.28  
*(as drawn on this map)*  
**Estimated Irrigable Acres:** 4.72  
*(deeded acres less non-irrigable area)*

 Approx. Subject Parcel Boundary  
 Non-Irrigable Acres  
 Other Tax Parcels  
*(as approx. drawn by Okanogan County)*

  
  
 1:1,800

*Aerial photo from 2013 NAIP (USDA/FSA - Aerial Photography Field Office)*




**JUMARS, ALYSSA**  
**Parcel: 5130360001**  
 Methow Valley Irrigation District  
 Irrigable and Assessed Acreage as of October, 2015  
 Map Produced on 11/6/2015 by Aspect Consulting, LLC

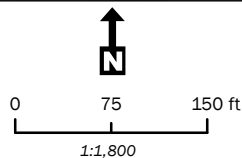
**NOTES:**  
 (1) Delineated irrigable area, as drawn on this map, was determined by MVID with technical assistance from the Bureau of Reclamation. Ultimately, MVID (not BOR) is responsible for the final assessment of irrigable acres on a parcel-by-parcel basis.  
 (2) Underlying parcel/tax lot information presented on this map is based on GIS data made available by the Okanogan County Assessor's office. These lines are presented for informational purposes and do not represent legal, surveyed property boundaries, as such. Where possible, MVID has attempted to rectify errors and omissions in the County's GIS parcel database, but makes no warranty that these fixes are complete or fully-accurate themselves. **ALL DATA IS EXPRESSLY PROVIDED "AS IS" AND "WITH ALL FAULTS"**. Please contact MVID to correct any notable issues with your parcel data, as presented on this map.  
 (3) Okanogan County shall not be liable for damages of any kind, including lost profits, lost savings or any other incidental or consequential damages relating to the providing of the data or the use of it. The Map User shall have no remedy at law or equity against the County in case the data provided is inaccurate, incomplete or otherwise defective in any way. Okanogan County is providing this information in good faith and shall be held harmless for any liability incurred. All digital map information is intended as a general geographic representation and should not be used for precise measurements or calculations.





**MVID Assessed Acres:** 5.00  
**Parcel Total Deeded Acres:** 5.00  
*(per Okanogan County Assessor)*  
**Non-Irrigable Acres:** 0.00  
*(as drawn on this map)*  
**Estimated Irrigable Acres:** 5.00  
*(deeded acres less non-irrigable area)*

-  Approx. Subject Parcel Boundary
-  Non-Irrigable Acres
-  Other Tax Parcels  
(as approx. drawn by Okanogan County)



*Aerial photo from 2013 NAIP (USDA/FSA - Aerial Photography Field Office)*

**JUMARS, ALYSSA**  
**Parcel: 5130360002**  
 Methow Valley Irrigation District  
 Irrigable and Assessed Acreage as of October, 2015


Map Produced on 11/6/2015 by Aspect Consulting, LLC

**NOTES:**

- (1) Delineated irrigable area, as drawn on this map, was determined by MVID with technical assistance from the Bureau of Reclamation. Ultimately, MVID (not BOR) is responsible for the final assessment of irrigable acres on a parcel-by-parcel basis.
- (2) Underlying parcel/tax lot information presented on this map is based on GIS data made available by the Okanogan County Assessor's office. These lines are presented for informational purposes and do not represent legal, surveyed property boundaries, as such. Where possible, MVID has attempted to rectify errors and omissions in the County's GIS parcel database, but makes no warranty that these fixes are complete or fully-accurate themselves. **ALL DATA IS EXPRESSLY PROVIDED "AS IS" AND "WITH ALL FAULTS"**. Please contact MVID to correct any notable issues with your parcel data, as presented on this map.
- (3) Okanogan County shall not be liable for damages of any kind, including lost profits, lost savings or any other incidental or consequential damages relating to the providing of the data or the use of it. The Map User shall have no remedy at law or equity against the County in case the data provided is inaccurate, incomplete or otherwise defective in any way. Okanogan County is providing this information in good faith and shall be held harmless for any liability incurred. All digital map information is intended as a general geographic representation and should not be used for precise measurements or calculations.



11/16/2015 11:58:14 AM User: mvid Map Date: 11/16/2015 Date Printed: 11/16/2015 11:58:14 AM Path: C:\Users\mvid\Documents\MapDocs\3322350016\3322350016.mxd

<p><b>MVID Assessed Acres:</b> 3.32</p> <p><b>Parcel Total Deeded Acres:</b> 5.99 <i>(per Okanogan County Assessor)</i></p> <p><b>Non-Irrigable Acres:</b> 2.53 <i>(as drawn on this map)</i></p> <p><b>Estimated Irrigable Acres:</b> 3.46 <i>(deeded acres less non-irrigable area)</i></p>	<p> Approx. Subject Parcel Boundary</p> <p> Non-Irrigable Acres</p> <p> Other Tax Parcels <i>(as approx. drawn by Okanogan County)</i></p>	<p></p> <p>0      75      150 ft</p> <p>1:1,800</p> <p><i>Aerial photo from 2013 NAIP (USDA/FSA - Aerial Photography Field Office)</i></p>
---	---	---

**KARLSEN ETAL, KAARE**

**Parcel: 3322350016**

Methow Valley Irrigation District  
Irrigable and Assessed Acreage as of October, 2015

*Map Produced on 11/6/2015 by Aspect Consulting, LLC*

**NOTES:**




(1) Delineated irrigable area, as drawn on this map, was determined by MVID with technical assistance from the Bureau of Reclamation. Ultimately, MVID (not BOR) is responsible for the final assessment of irrigable acres on a parcel-by-parcel basis.

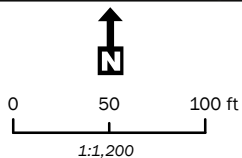
(2) Underlying parcel/tax lot information presented on this map is based on GIS data made available by the Okanogan County Assessor's office. These lines are presented for informational purposes and do not represent legal, surveyed property boundaries, as such. Where possible, MVID has attempted to rectify errors and omissions in the County's GIS parcel database, but makes no warranty that these fixes are complete or fully-accurate themselves. **ALL DATA IS EXPRESSLY PROVIDED "AS IS" AND "WITH ALL FAULTS"**. Please contact MVID to correct any notable issues with your parcel data, as presented on this map.

(3) Okanogan County shall not be liable for damages of any kind, including lost profits, lost savings or any other incidental or consequential damages relating to the providing of the data or the use of it. The Map User shall have no remedy at law or equity against the County in case the data provided is inaccurate, incomplete or otherwise defective in any way. Okanogan County is providing this information in good faith and shall be held harmless for any liability incurred. All digital map information is intended as a general geographic representation and should not be used for precise measurements or calculations.



**MVID Assessed Acres:** 5.28  
**Parcel Total Deeded Acres:** 5.28  
 (per Okanogan County Assessor)  
**Non-Irrigable Acres:** 0.68  
 (as drawn on this map)  
**Estimated Irrigable Acres:** 4.60  
 (deeded acres less non-irrigable area)

-  Approx. Subject Parcel Boundary
-  Non-Irrigable Acres
-  Other Tax Parcels  
 (as approx. drawn by Okanogan County)



Aerial photo from 2013 NAIP (USDA/FSA - Aerial Photography Field Office)

**KARRO, RICHARD and RITA**  
**Parcel: 6850060001**  
 Methow Valley Irrigation District  
 Irrigable and Assessed Acreage as of October, 2015

Map Produced on 11/6/2015 by Aspect Consulting, LLC

**NOTES:**




- (1) Delineated irrigable area, as drawn on this map, was determined by MVID with technical assistance from the Bureau of Reclamation. Ultimately, MVID (not BOR) is responsible for the final assessment of irrigable acres on a parcel-by-parcel basis.
- (2) Underlying parcel/tax lot information presented on this map is based on GIS data made available by the Okanogan County Assessor's office. These lines are presented for informational purposes and do not represent legal, surveyed property boundaries, as such. Where possible, MVID has attempted to rectify errors and omissions in the County's GIS parcel database, but makes no warranty that these fixes are complete or fully-accurate themselves. **ALL DATA IS EXPRESSLY PROVIDED "AS IS" AND "WITH ALL FAULTS."** Please contact MVID to correct any notable issues with your parcel data, as presented on this map.
- (3) Okanogan County shall not be liable for damages of any kind, including lost profits, lost savings or any other incidental or consequential damages relating to the providing of the data or the use of it. The Map User shall have no remedy at law or equity against the County in case the data provided is inaccurate, incomplete or otherwise defective in any way. Okanogan County is providing this information in good faith and shall be held harmless for any liability incurred. All digital map information is intended as a general geographic representation and should not be used for precise measurements or calculations.








**MVID Assessed Acres:** 4.88  
**Parcel Total Deeded Acres:** 5.04  
*(per Okanogan County Assessor)*  
**Non-Irrigable Acres:** 0.75  
*(as drawn on this map)*  
**Estimated Irrigable Acres:** 4.29  
*(deeded acres less non-irrigable area)*

 **Approx. Subject Parcel Boundary**  
 **Non-Irrigable Acres**  
 **Other Tax Parcels**  
*(as approx. drawn by Okanogan County)*

  
0      50      100 ft  
1:1,200




*Aerial photo from 2013 NAIP (USDA/FSA - Aerial Photography Field Office)*


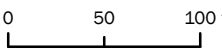
**KEELING, JOHN D II and DEBORAH**  
**Parcel: 8840200100**  
Methow Valley Irrigation District  
Irrigable and Assessed Acreage as of October, 2015  
*Map Produced on 11/6/2015 by Aspect Consulting, LLC*

**NOTES:**  
(1) Delineated irrigable area, as drawn on this map, was determined by MVID with technical assistance from the Bureau of Reclamation. Ultimately, MVID (not BOR) is responsible for the final assessment of irrigable acres on a parcel-by-parcel basis.  
(2) Underlying parcel/tax lot information presented on this map is based on GIS data made available by the Okanogan County Assessor's office. These lines are presented for informational purposes and do not represent legal, surveyed property boundaries, as such. Where possible, MVID has attempted to rectify errors and omissions in the County's GIS parcel database, but makes no warranty that these fixes are complete or fully-accurate themselves. **ALL DATA IS EXPRESSLY PROVIDED "AS IS" AND "WITH ALL FAULTS"**. Please contact MVID to correct any notable issues with your parcel data, as presented on this map.  
(3) Okanogan County shall not be liable for damages of any kind, including lost profits, lost savings or any other incidental or consequential damages relating to the providing of the data or the use of it. The Map User shall have no remedy at law or equity against the County in case the data provided is inaccurate, incomplete or otherwise defective in any way. Okanogan County is providing this information in good faith and shall be held harmless for any liability incurred. All digital map information is intended as a general geographic representation and should not be used for precise measurements or calculations.



**MVID Assessed Acres:** 4.84  
**Parcel Total Deeded Acres:** 5.00  
*(per Okanogan County Assessor)*  
**Non-Irrigable Acres:** 0.31  
*(as drawn on this map)*  
**Estimated Irrigable Acres:** 4.69  
*(deeded acres less non-irrigable area)*

 Approx. Subject Parcel Boundary  
 Non-Irrigable Acres  
 Other Tax Parcels  
*(as approx. drawn by Okanogan County)*

  
  
 1:1,200

*Aerial photo from 2013 NAIP (USDA/FSA - Aerial Photography Field Office)*




**KEITH, GARY W**  
**Parcel: 8840200200**  
 Methow Valley Irrigation District  
 Irrigable and Assessed Acreage as of October, 2015

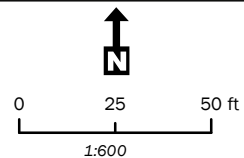
*Map Produced on 11/6/2015 by Aspect Consulting, LLC*

**NOTES:**  
 (1) Delineated irrigable area, as drawn on this map, was determined by MVID with technical assistance from the Bureau of Reclamation. Ultimately, MVID (not BOR) is responsible for the final assessment of irrigable acres on a parcel-by-parcel basis.  
 (2) Underlying parcel/tax lot information presented on this map is based on GIS data made available by the Okanogan County Assessor's office. These lines are presented for informational purposes and do not represent legal, surveyed property boundaries, as such. Where possible, MVID has attempted to rectify errors and omissions in the County's GIS parcel database, but makes no warranty that these fixes are complete or fully-accurate themselves. **ALL DATA IS EXPRESSLY PROVIDED "AS IS" AND "WITH ALL FAULTS"**. Please contact MVID to correct any notable issues with your parcel data, as presented on this map.  
 (3) Okanogan County shall not be liable for damages of any kind, including lost profits, lost savings or any other incidental or consequential damages relating to the providing of the data or the use of it. The Map User shall have no remedy at law or equity against the County in case the data provided is inaccurate, incomplete or otherwise defective in any way. Okanogan County is providing this information in good faith and shall be held harmless for any liability incurred. All digital map information is intended as a general geographic representation and should not be used for precise measurements or calculations.



**MVID Assessed Acres:** 0.42  
**Parcel Total Deeded Acres:** 0.42  
*(per Okanogan County Assessor)*  
**Non-Irrigable Acres:** 0.00  
*(as drawn on this map)*  
**Estimated Irrigable Acres:** 0.42  
*(deeded acres less non-irrigable area)*

-  Approx. Subject Parcel Boundary
-  Non-Irrigable Acres
-  Other Tax Parcels  
(as approx. drawn by Okanogan County)



*Aerial photo from 2013 NAIP (USDA/FSA - Aerial Photography Field Office)*

**KEMPER, WILLIS and DONNA**

**Parcel: 3322170338**

Methow Valley Irrigation District  
 Irrigable and Assessed Acreage as of October, 2015

Map Produced on 11/6/2015 by Aspect Consulting, LLC




**NOTES:**

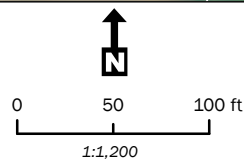
- (1) Delineated irrigable area, as drawn on this map, was determined by MVID with technical assistance from the Bureau of Reclamation. Ultimately, MVID (not BOR) is responsible for the final assessment of irrigable acres on a parcel-by-parcel basis.
- (2) Underlying parcel/tax lot information presented on this map is based on GIS data made available by the Okanogan County Assessor's office. These lines are presented for informational purposes and do not represent legal, surveyed property boundaries, as such. Where possible, MVID has attempted to rectify errors and omissions in the County's GIS parcel database, but makes no warranty that these fixes are complete or fully-accurate themselves. **ALL DATA IS EXPRESSLY PROVIDED "AS IS" AND "WITH ALL FAULTS"**. Please contact MVID to correct any notable issues with your parcel data, as presented on this map.
- (3) Okanogan County shall not be liable for damages of any kind, including lost profits, lost savings or any other incidental or consequential damages relating to the providing of the data or the use of it. The Map User shall have no remedy at law or equity against the County in case the data provided is inaccurate, incomplete or otherwise defective in any way. Okanogan County is providing this information in good faith and shall be held harmless for any liability incurred. All digital map information is intended as a general geographic representation and should not be used for precise measurements or calculations.





**MVID Assessed Acres:** 2.56  
**Parcel Total Deeded Acres:** 2.56  
*(per Okanogan County Assessor)*  
**Non-Irrigable Acres:** 0.54  
*(as drawn on this map)*  
**Estimated Irrigable Acres:** 2.02  
*(deeded acres less non-irrigable area)*

-  Approx. Subject Parcel Boundary
-  Non-Irrigable Acres
-  Other Tax Parcels  
 (as approx. drawn by Okanogan County)



*Aerial photo from 2013 NAIP (USDA/FSA - Aerial Photography Field Office)*

**KEMPER, WILLIS and DONNA**

**Parcel: 8817500102**

Methow Valley Irrigation District  
 Irrigable and Assessed Acreage as of October, 2015




Map Produced on 11/6/2015 by Aspect Consulting, LLC


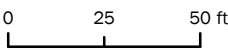
**NOTES:**

- (1) Delineated irrigable area, as drawn on this map, was determined by MVID with technical assistance from the Bureau of Reclamation. Ultimately, MVID (not BOR) is responsible for the final assessment of irrigable acres on a parcel-by-parcel basis.
- (2) Underlying parcel/tax lot information presented on this map is based on GIS data made available by the Okanogan County Assessor's office. These lines are presented for informational purposes and do not represent legal, surveyed property boundaries, as such. Where possible, MVID has attempted to rectify errors and omissions in the County's GIS parcel database, but makes no warranty that these fixes are complete or fully-accurate themselves. **ALL DATA IS EXPRESSLY PROVIDED "AS IS" AND "WITH ALL FAULTS"**. Please contact MVID to correct any notable issues with your parcel data, as presented on this map.
- (3) Okanogan County shall not be liable for damages of any kind, including lost profits, lost savings or any other incidental or consequential damages relating to the providing of the data or the use of it. The Map User shall have no remedy at law or equity against the County in case the data provided is inaccurate, incomplete or otherwise defective in any way. Okanogan County is providing this information in good faith and shall be held harmless for any liability incurred. All digital map information is intended as a general geographic representation and should not be used for precise measurements or calculations.



**MVID Assessed Acres:** 1.09  
**Parcel Total Deeded Acres:** 1.09  
*(per Okanogan County Assessor)*  
**Non-Irrigable Acres:** 0.35  
*(as drawn on this map)*  
**Estimated Irrigable Acres:** 0.74  
*(deeded acres less non-irrigable area)*

 **Approx. Subject Parcel Boundary**  
 **Non-Irrigable Acres**  
 **Other Tax Parcels**  
*(as approx. drawn by Okanogan County)*

  
  
 1:600  
*Aerial photo from 2013 NAIP (USDA/FSA - Aerial Photography Field Office)*

**KEMPER, WILLIS and DONNA**  
**Parcel: 8817500201**  
 Methow Valley Irrigation District  
 Irrigable and Assessed Acreage as of October, 2015

Map Produced on 11/6/2015 by Aspect Consulting, LLC

**NOTES:**  
 (1) Delineated irrigable area, as drawn on this map, was determined by MVID with technical assistance from the Bureau of Reclamation. Ultimately, MVID (not BOR) is responsible for the final assessment of irrigable acres on a parcel-by-parcel basis.  
 (2) Underlying parcel/tax lot information presented on this map is based on GIS data made available by the Okanogan County Assessor's office. These lines are presented for informational purposes and do not represent legal, surveyed property boundaries, as such. Where possible, MVID has attempted to rectify errors and omissions in the County's GIS parcel database, but makes no warranty that these fixes are complete or fully-accurate themselves. **ALL DATA IS EXPRESSLY PROVIDED "AS IS" AND "WITH ALL FAULTS"**. Please contact MVID to correct any notable issues with your parcel data, as presented on this map.  
 (3) Okanogan County shall not be liable for damages of any kind, including lost profits, lost savings or any other incidental or consequential damages relating to the providing of the data or the use of it. The Map User shall have no remedy at law or equity against the County in case the data provided is inaccurate, incomplete or otherwise defective in any way. Okanogan County is providing this information in good faith and shall be held harmless for any liability incurred. All digital map information is intended as a general geographic representation and should not be used for precise measurements or calculations.



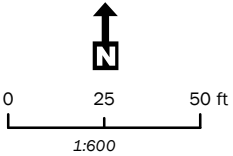
<b>MVID Assessed Acres:</b>	1.00
<b>Parcel Total Deeded Acres:</b> <i>(per Okanogan County Assessor)</i>	1.00
<b>Non-Irrigable Acres:</b> <i>(as drawn on this map)</i>	0.42
<b>Estimated Irrigable Acres:</b> <i>(deeded acres less non-irrigable area)</i>	0.58



**Approx. Subject Parcel Boundary**

**Non-Irrigable Acres**

**Other Tax Parcels**  
*(as approx. drawn by Okanogan County)*

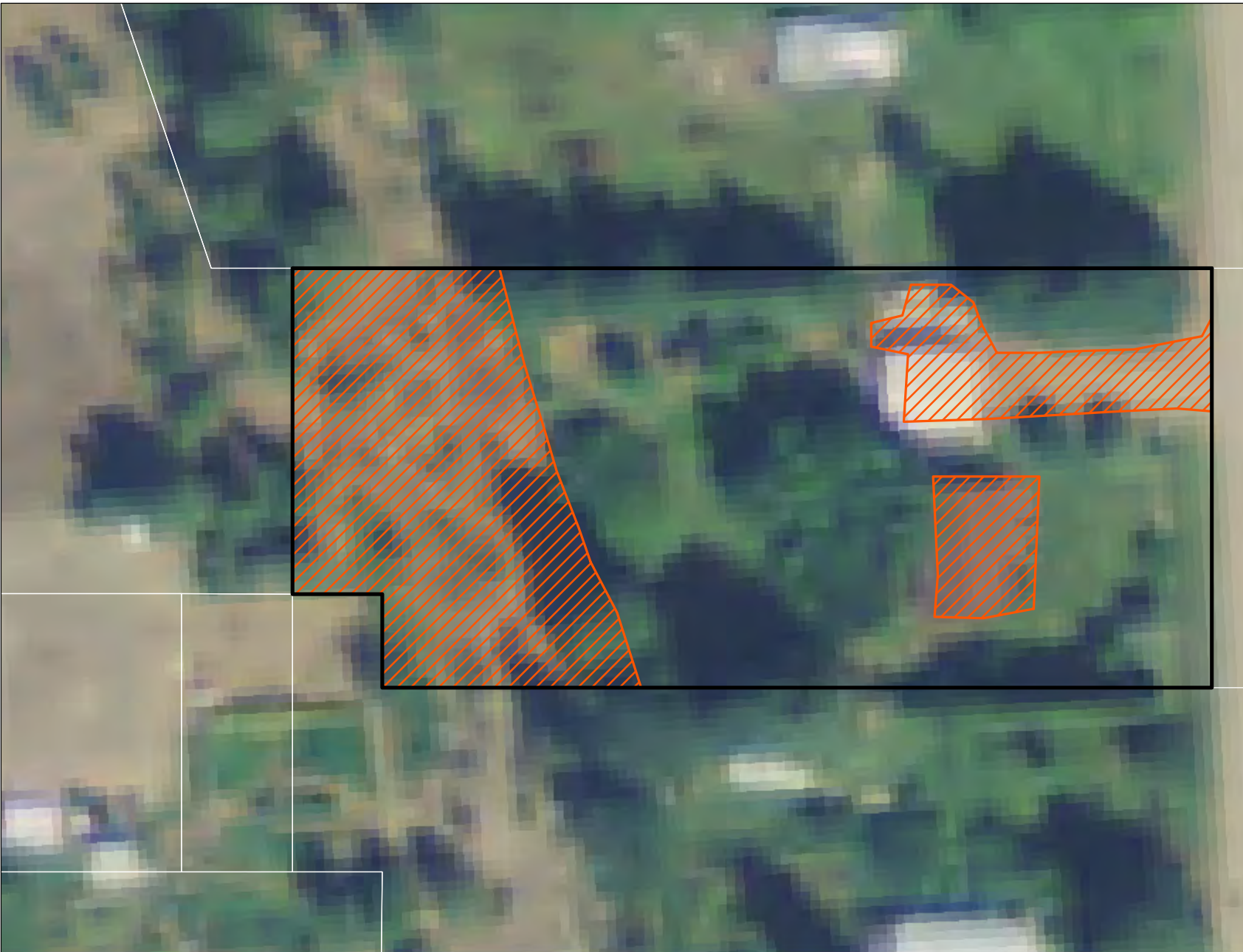


*Aerial photo from 2013 NAIP (USDA/FSA - Aerial Photography Field Office)*



**KIMBERLY, GARY and SHARON**  
**Parcel: 8849150200**  
Methow Valley Irrigation District  
Irrigable and Assessed Acreage as of October, 2015

Map Produced on 11/6/2015 by Aspect Consulting, LLC

**NOTES:**  
 (1) Delineated irrigable area, as drawn on this map, was determined by MVID with technical assistance from the Bureau of Reclamation. Ultimately, MVID (not BOR) is responsible for the final assessment of irrigable acres on a parcel-by-parcel basis.  
 (2) Underlying parcel/tax lot information presented on this map is based on GIS data made available by the Okanogan County Assessor's office. These lines are presented for informational purposes and do not represent legal, surveyed property boundaries, as such. Where possible, MVID has attempted to rectify errors and omissions in the County's GIS parcel database, but makes no warranty that these fixes are complete or fully-accurate themselves. **ALL DATA IS EXPRESSLY PROVIDED "AS IS" AND "WITH ALL FAULTS"**. Please contact MVID to correct any notable issues with your parcel data, as presented on this map.  
 (3) Okanogan County shall not be liable for damages of any kind, including lost profits, lost savings or any other incidental or consequential damages relating to the providing of the data or the use of it. The Map User shall have no remedy at law or equity against the County in case the data provided is inaccurate, incomplete or otherwise defective in any way. Okanogan County is providing this information in good faith and shall be held harmless for any liability incurred. All digital map information is intended as a general geographic representation and should not be used for precise measurements or calculations.



**MVID Assessed Acres:** 1.05  
**Parcel Total Deeded Acres:** 1.05  
*(per Okanogan County Assessor)*  
**Non-Irrigable Acres:** 0.42  
*(as drawn on this map)*  
**Estimated Irrigable Acres:** 0.63  
*(deeded acres less non-irrigable area)*

 Approx. Subject Parcel Boundary  
 Non-Irrigable Acres  
 Other Tax Parcels  
*(as approx. drawn by Okanogan County)*

  
  
 1:600  
*Aerial photo from 2013 NAIP (USDA/FSA - Aerial Photography Field Office)*



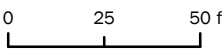


**KING, BRADLEY JAY**  
**Parcel: 3322160086**  
 Methow Valley Irrigation District  
 Irrigable and Assessed Acreage as of October, 2015  
 Map Produced on 11/6/2015 by Aspect Consulting, LLC

**NOTES:**  
 (1) Delineated irrigable area, as drawn on this map, was determined by MVID with technical assistance from the Bureau of Reclamation. Ultimately, MVID (not BOR) is responsible for the final assessment of irrigable acres on a parcel-by-parcel basis.  
 (2) Underlying parcel/tax lot information presented on this map is based on GIS data made available by the Okanogan County Assessor's office. These lines are presented for informational purposes and do not represent legal, surveyed property boundaries, as such. Where possible, MVID has attempted to rectify errors and omissions in the County's GIS parcel database, but makes no warranty that these fixes are complete or fully-accurate themselves. **ALL DATA IS EXPRESSLY PROVIDED "AS IS" AND "WITH ALL FAULTS"**. Please contact MVID to correct any notable issues with your parcel data, as presented on this map.  
 (3) Okanogan County shall not be liable for damages of any kind, including lost profits, lost savings or any other incidental or consequential damages relating to the providing of the data or the use of it. The Map User shall have no remedy at law or equity against the County in case the data provided is inaccurate, incomplete or otherwise defective in any way. Okanogan County is providing this information in good faith and shall be held harmless for any liability incurred. All digital map information is intended as a general geographic representation and should not be used for precise measurements or calculations.

2015 MVID Assessment Map | Parcel: 3322160086 | Methow Valley Irrigation District | Assessed Acreage as of October 2015 | Map Produced on 11/6/2015 by Aspect Consulting, LLC



2013 NAIP (USDA/FSA - Aerial Photography Field Office) | Coordinates: 48°58'30.00"N 120°11'30.00"W | Date: 11/6/2015 | User: MVID | Map Date: 11/6/2015

<b>MVID Assessed Acres:</b> 0.23	 <b>Approx. Subject Parcel Boundary</b>	  1:600
<b>Parcel Total Deeded Acres:</b> 0.23 <i>(per Okanogan County Assessor)</i>	 <b>Non-Irrigable Acres</b>	
<b>Non-Irrigable Acres:</b> 0.00 <i>(as drawn on this map)</i>	 <b>Other Tax Parcels</b> <i>(as approx. drawn by Okanogan County)</i>	
<b>Estimated Irrigable Acres:</b> 0.23 <i>(deeded acres less non-irrigable area)</i>	<i>Aerial photo from 2013 NAIP (USDA/FSA - Aerial Photography Field Office)</i>	

**KIRKLAND, DENNIS and MARY**  
**Parcel: 2730080001**  
 Methow Valley Irrigation District  
 Irrigable and Assessed Acreage as of October, 2015  
*Map Produced on 11/6/2015 by Aspect Consulting, LLC*

**NOTES:**

(1) Delineated irrigable area, as drawn on this map, was determined by MVID with technical assistance from the Bureau of Reclamation. Ultimately, MVID (not BOR) is responsible for the final assessment of irrigable acres on a parcel-by-parcel basis.

(2) Underlying parcel/tax lot information presented on this map is based on GIS data made available by the Okanogan County Assessor's office. These lines are presented for informational purposes and do not represent legal, surveyed property boundaries, as such. Where possible, MVID has attempted to rectify errors and omissions in the County's GIS parcel database, but makes no warranty that these fixes are complete or fully-accurate themselves. **ALL DATA IS EXPRESSLY PROVIDED "AS IS" AND "WITH ALL FAULTS"**. Please contact MVID to correct any notable issues with your parcel data, as presented on this map.

(3) Okanogan County shall not be liable for damages of any kind, including lost profits, lost savings or any other incidental or consequential damages relating to the providing of the data or the use of it. The Map User shall have no remedy at law or equity against the County in case the data provided is inaccurate, incomplete or otherwise defective in any way. Okanogan County is providing this information in good faith and shall be held harmless for any liability incurred. All digital map information is intended as a general geographic representation and should not be used for precise measurements or calculations.



Parcel: 3322170373 | Date: 11/6/2015 | User: MVID | Path: C:\Users\mvid\Documents\3322170373\3322170373.apr

<p><b>MVID Assessed Acres:</b> 0.36</p> <p><b>Parcel Total Deeded Acres:</b> 0.58 <i>(per Okanogan County Assessor)</i></p> <p><b>Non-Irrigable Acres:</b> 0.03 <i>(as drawn on this map)</i></p> <p><b>Estimated Irrigable Acres:</b> 0.55 <i>(deeded acres less non-irrigable area)</i></p>	<p> Approx. Subject Parcel Boundary</p> <p> Non-Irrigable Acres</p> <p> Other Tax Parcels <small>(as approx. drawn by Okanogan County)</small></p>	<p>↑ N</p> <p>0      25      50 ft</p> <p>1:600</p> <p><small>Aerial photo from 2013 NAIP (USDA/FSA - Aerial Photography Field Office)</small></p>	<p><b>KNOWLES, LEAH</b></p> <p><b>Parcel: 3322170373</b></p> <p>Methow Valley Irrigation District Irrigable and Assessed Acreage as of October, 2015</p> <p><small>Map Produced on 11/6/2015 by Aspect Consulting, LLC</small></p>
---	--	--	--

**NOTES:**

(1) Delineated irrigable area, as drawn on this map, was determined by MVID with technical assistance from the Bureau of Reclamation. Ultimately, MVID (not BOR) is responsible for the final assessment of irrigable acres on a parcel-by-parcel basis.

(2) Underlying parcel/tax lot information presented on this map is based on GIS data made available by the Okanogan County Assessor's office. These lines are presented for informational purposes and do not represent legal, surveyed property boundaries, as such. Where possible, MVID has attempted to rectify errors and omissions in the County's GIS parcel database, but makes no warranty that these fixes are complete or fully-accurate themselves. **ALL DATA IS EXPRESSLY PROVIDED "AS IS" AND "WITH ALL FAULTS"**. Please contact MVID to correct any notable issues with your parcel data, as presented on this map.

(3) Okanogan County shall not be liable for damages of any kind, including lost profits, lost savings or any other incidental or consequential damages relating to the providing of the data or the use of it. The Map User shall have no remedy at law or equity against the County in case the data provided is inaccurate, incomplete or otherwise defective in any way. Okanogan County is providing this information in good faith and shall be held harmless for any liability incurred. All digital map information is intended as a general geographic representation and should not be used for precise measurements or calculations.



11/16/2015 11:56:31 AM 11/16/2015 11:56:31 AM 11/16/2015 11:56:31 AM 11/16/2015 11:56:31 AM 11/16/2015 11:56:31 AM 11/16/2015 11:56:31 AM 11/16/2015 11:56:31 AM 11/16/2015 11:56:31 AM 11/16/2015 11:56:31 AM 11/16/2015 11:56:31 AM

<p><b>MVID Assessed Acres:</b> 4.84</p> <p><b>Parcel Total Deeded Acres:</b> 4.20 <i>(per Okanogan County Assessor)</i></p> <p><b>Non-Irrigable Acres:</b> 0.00 <i>(as drawn on this map)</i></p> <p><b>Estimated Irrigable Acres:</b> 4.20 <i>(deeded acres less non-irrigable area)</i></p>	<p> Approx. Subject Parcel Boundary</p> <p> Non-Irrigable Acres</p> <p> Other Tax Parcels <i>(as approx. drawn by Okanogan County)</i></p>	<p> 0      50      100 ft</p> <p>1:1,200</p> <p><i>Aerial photo from 2013 NAIP (USDA/FSA - Aerial Photography Field Office)</i></p>	<p><b>KONRAD ETAL, HENRY P</b></p> <p><b>Parcel: 3322170087</b></p> <p>Methow Valley Irrigation District</p> <p>Irrigable and Assessed Acreage as of October, 2015</p> <p><i>Map Produced on 11/6/2015 by Aspect Consulting, LLC</i></p>
---	--	---	--

**NOTES:**




(1) Delineated irrigable area, as drawn on this map, was determined by MVID with technical assistance from the Bureau of Reclamation. Ultimately, MVID (not BOR) is responsible for the final assessment of irrigable acres on a parcel-by-parcel basis.

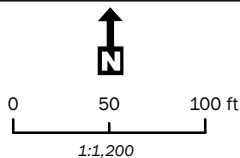
(2) Underlying parcel/tax lot information presented on this map is based on GIS data made available by the Okanogan County Assessor's office. These lines are presented for informational purposes and do not represent legal, surveyed property boundaries, as such. Where possible, MVID has attempted to rectify errors and omissions in the County's GIS parcel database, but makes no warranty that these fixes are complete or fully-accurate themselves. **ALL DATA IS EXPRESSLY PROVIDED "AS IS" AND "WITH ALL FAULTS"**. Please contact MVID to correct any notable issues with your parcel data, as presented on this map.

(3) Okanogan County shall not be liable for damages of any kind, including lost profits, lost savings or any other incidental or consequential damages relating to the providing of the data or the use of it. The Map User shall have no remedy at law or equity against the County in case the data provided is inaccurate, incomplete or otherwise defective in any way. Okanogan County is providing this information in good faith and shall be held harmless for any liability incurred. All digital map information is intended as a general geographic representation and should not be used for precise measurements or calculations.



**MVID Assessed Acres:** 0.15  
**Parcel Total Deeded Acres:** 0.18  
*(per Okanogan County Assessor)*  
**Non-Irrigable Acres:** 0.00  
*(as drawn on this map)*  
**Estimated Irrigable Acres:** 0.18  
*(deeded acres less non-irrigable area)*

-  Approx. Subject Parcel Boundary
-  Non-Irrigable Acres
-  Other Tax Parcels  
(as approx. drawn by Okanogan County)



*Aerial photo from 2013 NAIP (USDA/FSA - Aerial Photography Field Office)*

**KONRAD ETAL, HENRY P**  
**Parcel: 3322170379**  
 Methow Valley Irrigation District  
 Irrigable and Assessed Acreage as of October, 2015

*Map Produced on 11/6/2015 by Aspect Consulting, LLC*

**NOTES:**




- (1) Delineated irrigable area, as drawn on this map, was determined by MVID with technical assistance from the Bureau of Reclamation. Ultimately, MVID (not BOR) is responsible for the final assessment of irrigable acres on a parcel-by-parcel basis.
- (2) Underlying parcel/tax lot information presented on this map is based on GIS data made available by the Okanogan County Assessor's office. These lines are presented for informational purposes and do not represent legal, surveyed property boundaries, as such. Where possible, MVID has attempted to rectify errors and omissions in the County's GIS parcel database, but makes no warranty that these fixes are complete or fully-accurate themselves. **ALL DATA IS EXPRESSLY PROVIDED "AS IS" AND "WITH ALL FAULTS"**. Please User shall have no remedy at law or equity against the County in case the data provided is inaccurate, incomplete or otherwise defective in any way. Okanogan County is providing this information in good faith and shall be held harmless for any liability incurred. All digital map information is intended as a general geographic representation and should not be used for precise measurements or calculations.
- (3) Okanogan County shall not be liable for damages of any kind, including lost profits, lost savings or any other incidental or consequential damages relating to the providing of the data or the use of it. The Map User shall have no remedy at law or equity against the County in case the data provided is inaccurate, incomplete or otherwise defective in any way. Okanogan County is providing this information in good faith and shall be held harmless for any liability incurred. All digital map information is intended as a general geographic representation and should not be used for precise measurements or calculations.


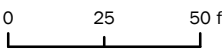




Parcel: 3322170383 | Coordinates: 47.810000, -120.310000 | Date: 11/6/2015 | User: MVID | Map Date: 11/6/2015

**MVID Assessed Acres:** 1.58  
**Parcel Total Deeded Acres:** 1.58  
*(per Okanogan County Assessor)*  
**Non-Irrigable Acres:** 1.58  
*(as drawn on this map)*  
**Estimated Irrigable Acres:** 0.00  
*(deeded acres less non-irrigable area)*

 **Approx. Subject Parcel Boundary**  
 **Non-Irrigable Acres**  
 **Other Tax Parcels**  
*(as approx. drawn by Okanogan County)*

  
  
 1:600

*Aerial photo from 2013 NAIP (USDA/FSA - Aerial Photography Field Office)*

**KONRAD ETAL, HENRY P**  
**Parcel: 3322170383**  
 Methow Valley Irrigation District  
 Irrigable and Assessed Acreage as of October, 2015




*Map Produced on 11/6/2015 by Aspect Consulting, LLC*



**NOTES:**

- (1) Delineated irrigable area, as drawn on this map, was determined by MVID with technical assistance from the Bureau of Reclamation. Ultimately, MVID (not BOR) is responsible for the final assessment of irrigable acres on a parcel-by-parcel basis.
- (2) Underlying parcel/tax lot information presented on this map is based on GIS data made available by the Okanogan County Assessor's office. These lines are presented for informational purposes and do not represent legal, surveyed property boundaries, as such. Where possible, MVID has attempted to rectify errors and omissions in the County's GIS parcel database, but makes no warranty that these fixes are complete or fully-accurate themselves. **ALL DATA IS EXPRESSLY PROVIDED "AS IS" AND "WITH ALL FAULTS"**. Please contact MVID to correct any notable issues with your parcel data, as presented on this map.
- (3) Okanogan County shall not be liable for damages of any kind, including lost profits, lost savings or any other incidental or consequential damages relating to the providing of the data or the use of it. The Map User shall have no remedy at law or equity against the County in case the data provided is inaccurate, incomplete or otherwise defective in any way. Okanogan County is providing this information in good faith and shall be held harmless for any liability incurred. All digital map information is intended as a general geographic representation and should not be used for precise measurements or calculations.



**MVID Assessed Acres:** 5.38  
**Parcel Total Deeded Acres:** 5.38  
*(per Okanogan County Assessor)*  
**Non-Irrigable Acres:** 0.17  
*(as drawn on this map)*  
**Estimated Irrigable Acres:** 5.21  
*(deeded acres less non-irrigable area)*

 Approx. Subject Parcel Boundary  
 Non-Irrigable Acres  
 Other Tax Parcels  
*(as approx. drawn by Okanogan County)*

  
  
 1:1,800  
*Aerial photo from 2013 NAIP (USDA/FSA - Aerial Photography Field Office)*

**KONRAD, HANK and JUDY**  
**Parcel: 3322170359**  
 Methow Valley Irrigation District  
 Irrigable and Assessed Acreage as of October, 2015  
 Map Produced on 11/6/2015 by Aspect Consulting, LLC

**NOTES:**  
 (1) Delineated irrigable area, as drawn on this map, was determined by MVID with technical assistance from the Bureau of Reclamation. Ultimately, MVID (not BOR) is responsible for the final assessment of irrigable acres on a parcel-by-parcel basis.  
 (2) Underlying parcel/tax lot information presented on this map is based on GIS data made available by the Okanogan County Assessor's office. These lines are presented for informational purposes and do not represent legal, surveyed property boundaries, as such. Where possible, MVID has attempted to rectify errors and omissions in the County's GIS parcel database, but makes no warranty that these fixes are complete or fully-accurate themselves. **ALL DATA IS EXPRESSLY PROVIDED "AS IS" AND "WITH ALL FAULTS"**. Please contact MVID to correct any notable issues with your parcel data, as presented on this map.  
 (3) Okanogan County shall not be liable for damages of any kind, including lost profits, lost savings or any other incidental or consequential damages relating to the providing of the data or the use of it. The Map User shall have no remedy at law or equity against the County in case the data provided is inaccurate, incomplete or otherwise defective in any way. Okanogan County is providing this information in good faith and shall be held harmless for any liability incurred. All digital map information is intended as a general geographic representation and should not be used for precise measurements or calculations.

11/16/2015 11:56:03 AM C:\Users\mvid\Documents\3322170359\3322170359.apx 1:1,800 11/16/2015 11:56:03 AM



**MVID Assessed Acres:** 1.40  
**Parcel Total Deeded Acres:** 5.12  
*(per Okanogan County Assessor)*  
**Non-Irrigable Acres:** 2.96  
*(as drawn on this map)*  
**Estimated Irrigable Acres:** 2.16  
*(deeded acres less non-irrigable area)*



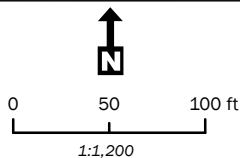
Approx. Subject Parcel Boundary



Non-Irrigable Acres



Other Tax Parcels  
 (as approx. drawn by Okanogan County)



Aerial photo from 2013 NAIP (USDA/FSA - Aerial Photography Field Office)

**KONRAD, HANK and JUDY**  
**Parcel: 332200027**  
 Methow Valley Irrigation District  
 Irrigable and Assessed Acreage as of October, 2015

Map Produced on 11/6/2015 by Aspect Consulting, LLC




**NOTES:**

- (1) Delineated irrigable area, as drawn on this map, was determined by MVID with technical assistance from the Bureau of Reclamation. Ultimately, MVID (not BOR) is responsible for the final assessment of irrigable acres on a parcel-by-parcel basis.
- (2) Underlying parcel/tax lot information presented on this map is based on GIS data made available by the Okanogan County Assessor's office. These lines are presented for informational purposes and do not represent legal, surveyed property boundaries, as such. Where possible, MVID has attempted to rectify errors and omissions in the County's GIS parcel database, but makes no warranty that these fixes are complete or fully-accurate themselves. **ALL DATA IS EXPRESSLY PROVIDED "AS IS" AND "WITH ALL FAULTS"**. Please contact MVID to correct any notable issues with your parcel data, as presented on this map.
- (3) Okanogan County shall not be liable for damages of any kind, including lost profits, lost savings or any other incidental or consequential damages relating to the providing of the data or the use of it. The Map User shall have no remedy at law or equity against the County in case the data provided is inaccurate, incomplete or otherwise defective in any way. Okanogan County is providing this information in good faith and shall be held harmless for any liability incurred. All digital map information is intended as a general geographic representation and should not be used for precise measurements or calculations.



2013 NAIP (USDA/FSA - Aerial Photography Field Office) | Coordinates: 48.911111, -119.916667 | Date: 11/6/2015 | User: MVID | Map Date: 11/6/2015

**MVID Assessed Acres:** 3.11  
**Parcel Total Deeded Acres:** 3.11  
*(per Okanogan County Assessor)*  
**Non-Irrigable Acres:** 1.21  
*(as drawn on this map)*  
**Estimated Irrigable Acres:** 1.90  
*(deeded acres less non-irrigable area)*

 **Approx. Subject Parcel Boundary**  
 **Non-Irrigable Acres**  
 **Other Tax Parcels**  
*(as approx. drawn by Okanogan County)*

0 50 100 ft  
 1:1,200  
*Aerial photo from 2013 NAIP (USDA/FSA - Aerial Photography Field Office)*




**KONRAD, HENRY and JUDY**  
**Parcel: 3322170360**  
 Methow Valley Irrigation District  
 Irrigable and Assessed Acreage as of October, 2015  
*Map Produced on 11/6/2015 by Aspect Consulting, LLC*


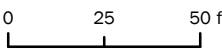
**NOTES:**  
 (1) Delineated irrigable area, as drawn on this map, was determined by MVID with technical assistance from the Bureau of Reclamation. Ultimately, MVID (not BOR) is responsible for the final assessment of irrigable acres on a parcel-by-parcel basis.  
 (2) Underlying parcel/tax lot information presented on this map is based on GIS data made available by the Okanogan County Assessor's office. These lines are presented for informational purposes and do not represent legal, surveyed property boundaries, as such. Where possible, MVID has attempted to rectify errors and omissions in the County's GIS parcel database, but makes no warranty that these fixes are complete or fully-accurate themselves. **ALL DATA IS EXPRESSLY PROVIDED "AS IS" AND "WITH ALL FAULTS"**. Please contact MVID to correct any notable issues with your parcel data, as presented on this map.  
 (3) Okanogan County shall not be liable for damages of any kind, including lost profits, lost savings or any other incidental or consequential damages relating to the providing of the data or the use of it. The Map User shall have no remedy at law or equity against the County in case the data provided is inaccurate, incomplete or otherwise defective in any way. Okanogan County is providing this information in good faith and shall be held harmless for any liability incurred. All digital map information is intended as a general geographic representation and should not be used for precise measurements or calculations.



2013 NAIP (USDA/FSA - Aerial Photography Field Office) | Date: 11/9/2015 | User: MVID | Map Date: 11/9/2015

**MVID Assessed Acres:** 1.00  
**Parcel Total Deeded Acres:** 1.26  
*(per Okanogan County Assessor)*  
**Non-Irrigable Acres:** 0.30  
*(as drawn on this map)*  
**Estimated Irrigable Acres:** 0.96  
*(deeded acres less non-irrigable area)*

 **Approx. Subject Parcel Boundary**  
 **Non-Irrigable Acres**  
 **Other Tax Parcels**  
 (as approx. drawn by Okanogan County)

  
  
 1:600  
*Aerial photo from 2013 NAIP (USDA/FSA - Aerial Photography Field Office)*




**KONRAD, ROLAND and JENNIFER**  
**Parcel: 3322160085**  
 Methow Valley Irrigation District  
 Irrigable and Assessed Acreage as of October, 2015  
*Map Produced on 11/6/2015 by Aspect Consulting, LLC*


**NOTES:**  
 (1) Delineated irrigable area, as drawn on this map, was determined by MVID with technical assistance from the Bureau of Reclamation. Ultimately, MVID (not BOR) is responsible for the final assessment of irrigable acres on a parcel-by-parcel basis.  
 (2) Underlying parcel/tax lot information presented on this map is based on GIS data made available by the Okanogan County Assessor's office. These lines are presented for informational purposes and do not represent legal, surveyed property boundaries, as such. Where possible, MVID has attempted to rectify errors and omissions in the County's GIS parcel database, but makes no warranty that these fixes are complete or fully-accurate themselves. **ALL DATA IS EXPRESSLY PROVIDED "AS IS" AND "WITH ALL FAULTS"**. Please contact MVID to correct any notable issues with your parcel data, as presented on this map.  
 (3) Okanogan County shall not be liable for damages of any kind, including lost profits, lost savings or any other incidental or consequential damages relating to the providing of the data or the use of it. The Map User shall have no remedy at law or equity against the County in case the data provided is inaccurate, incomplete or otherwise defective in any way. Okanogan County is providing this information in good faith and shall be held harmless for any liability incurred. All digital map information is intended as a general geographic representation and should not be used for precise measurements or calculations.



Parcel: 332270289 | County: Blaine | Assessor: M.V.I.D. | Date: 11/6/2015 | Scale: 1:2,400 | Source: 2013 NAIP (USDA/FSA - Aerial Photography Field Office)

**MVID Assessed Acres:** 9.25  
**Parcel Total Deeded Acres:** 10.50  
*(per Okanogan County Assessor)*  
**Non-Irrigable Acres:** 3.37  
*(as drawn on this map)*  
**Estimated Irrigable Acres:** 7.13  
*(deeded acres less non-irrigable area)*

 **Approx. Subject Parcel Boundary**  
 **Non-Irrigable Acres**  
 **Other Tax Parcels**  
*(as approx. drawn by Okanogan County)*

  
 0      100      200 ft  
 1:2,400

*Aerial photo from 2013 NAIP (USDA/FSA - Aerial Photography Field Office)*




**KORESKI, STEPHEN**  
**Parcel: 332270289**  
 Methow Valley Irrigation District  
 Irrigable and Assessed Acreage as of October, 2015

*Map Produced on 11/6/2015 by Aspect Consulting, LLC*

**NOTES:**  
 (1) Delineated irrigable area, as drawn on this map, was determined by MVID with technical assistance from the Bureau of Reclamation. Ultimately, MVID (not BOR) is responsible for the final assessment of irrigable acres on a parcel-by-parcel basis.  
 (2) Underlying parcel/tax lot information presented on this map is based on GIS data made available by the Okanogan County Assessor's office. These lines are presented for informational purposes and do not represent legal, surveyed property boundaries, as such. Where possible, MVID has attempted to rectify errors and omissions in the County's GIS parcel database, but makes no warranty that these fixes are complete or fully-accurate themselves. **ALL DATA IS EXPRESSLY PROVIDED "AS IS" AND "WITH ALL FAULTS"**. Please contact MVID to correct any notable issues with your parcel data, as presented on this map.  
 (3) Okanogan County shall not be liable for damages of any kind, including lost profits, lost savings or any other incidental or consequential damages relating to the providing of the data or the use of it. The Map User shall have no remedy at law or equity against the County in case the data provided is inaccurate, incomplete or otherwise defective in any way. Okanogan County is providing this information in good faith and shall be held harmless for any liability incurred. All digital map information is intended as a general geographic representation and should not be used for precise measurements or calculations.



10/16/2015 11:07:31 AM M:\Projects\3322270318\Map\3322270318\_11\_06\_2015.aprx

<p><b>MVID Assessed Acres:</b> 7.25</p> <p><b>Parcel Total Deeded Acres:</b> 7.25 <i>(per Okanogan County Assessor)</i></p> <p><b>Non-Irrigable Acres:</b> 0.66 <i>(as drawn on this map)</i></p> <p><b>Estimated Irrigable Acres:</b> 6.59 <i>(deeded acres less non-irrigable area)</i></p>	<p> Approx. Subject Parcel Boundary</p> <p> Non-Irrigable Acres</p> <p> Other Tax Parcels <i>(as approx. drawn by Okanogan County)</i></p>	<p>0 75 150 ft</p> <p>1:1,800</p> <p><i>Aerial photo from 2013 NAIP (USDA/FSA - Aerial Photography Field Office)</i></p>
---	---	--

**KULSRUD, ROCKY and KATHRYN**  
**Parcel: 332270318**  
 Methow Valley Irrigation District  
 Irrigable and Assessed Acreage as of October, 2015  
*Map Produced on 11/6/2015 by Aspect Consulting, LLC*

**NOTES:**





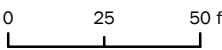
(1) Delineated irrigable area, as drawn on this map, was determined by MVID with technical assistance from the Bureau of Reclamation. Ultimately, MVID (not BOR) is responsible for the final assessment of irrigable acres on a parcel-by-parcel basis.

(2) Underlying parcel/tax lot information presented on this map is based on GIS data made available by the Okanogan County Assessor's office. These lines are presented for informational purposes and do not represent legal, surveyed property boundaries, as such. Where possible, MVID has attempted to rectify errors and omissions in the County's GIS parcel database, but makes no warranty that these fixes are complete or fully-accurate themselves. **ALL DATA IS EXPRESSLY PROVIDED "AS IS" AND "WITH ALL FAULTS"**. Please contact MVID to correct any notable issues with your parcel data, as presented on this map.

(3) Okanogan County shall not be liable for damages of any kind, including lost profits, lost savings or any other incidental or consequential damages relating to the providing of the data or the use of it. The Map User shall have no remedy at law or equity against the County in case the data provided is inaccurate, incomplete or otherwise defective in any way. Okanogan County is providing this information in good faith and shall be held harmless for any liability incurred. All digital map information is intended as a general geographic representation and should not be used for precise measurements or calculations.



2013 NAIP (USDA/FSA - Aerial Photography Field Office) | Coordinates: 48°58'N, 119°23'W | Date: 11/6/2015 | User: MVID | Map: 2760010005

<b>MVID Assessed Acres:</b>	0.92	 Approx. Subject Parcel Boundary  Non-Irrigable Acres  Other Tax Parcels (as approx. drawn by Okanogan County)	  1:600 <i>Aerial photo from 2013 NAIP (USDA/FSA - Aerial Photography Field Office)</i>
<b>Parcel Total Deeded Acres:</b> <i>(per Okanogan County Assessor)</i>	0.58		
<b>Non-Irrigable Acres:</b> <i>(as drawn on this map)</i>	0.43		
<b>Estimated Irrigable Acres:</b> <i>(deeded acres less non-irrigable area)</i>	0.15		

**LA CHAPELLE, KEVIN and WHITTNEE**  
**Parcel: 2760010005**  
 Methow Valley Irrigation District  
 Irrigable and Assessed Acreage as of October, 2015  
*Map Produced on 11/6/2015 by Aspect Consulting, LLC*




**NOTES:**  
 (1) Delineated irrigable area, as drawn on this map, was determined by MVID with technical assistance from the Bureau of Reclamation. Ultimately, MVID (not BOR) is responsible for the final assessment of irrigable acres on a parcel-by-parcel basis.  
 (2) Underlying parcel/tax lot information presented on this map is based on GIS data made available by the Okanogan County Assessor's office. These lines are presented for informational purposes and do not represent legal, surveyed property boundaries, as such. Where possible, MVID has attempted to rectify errors and omissions in the County's GIS parcel database, but makes no warranty that these fixes are complete or fully-accurate themselves. **ALL DATA IS EXPRESSLY PROVIDED "AS IS" AND "WITH ALL FAULTS"**. Please contact MVID to correct any notable issues with your parcel data, as presented on this map.  
 (3) Okanogan County shall not be liable for damages of any kind, including lost profits, lost savings or any other incidental or consequential damages relating to the providing of the data or the use of it. The Map User shall have no remedy at law or equity against the County in case the data provided is inaccurate, incomplete or otherwise defective in any way. Okanogan County is providing this information in good faith and shall be held harmless for any liability incurred. All digital map information is intended as a general geographic representation and should not be used for precise measurements or calculations.

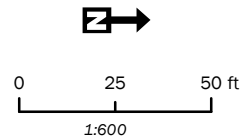




2015 NAIP, Copyright © 2015, USDA, FSA, Aerial Photography Field Office. All rights reserved. | Coordinates: 47°58'30.00"N, 121°53'30.00"W | Date: 11/6/2015 | User: aspect | Map Date: 11/6/2015

**MVID Assessed Acres:** 0.92  
**Parcel Total Deeded Acres:** 0.92  
*(per Okanogan County Assessor)*  
**Non-Irrigable Acres:** 0.21  
*(as drawn on this map)*  
**Estimated Irrigable Acres:** 0.71  
*(deeded acres less non-irrigable area)*

-  Approx. Subject Parcel Boundary
-  Non-Irrigable Acres
-  Other Tax Parcels  
*(as approx. drawn by Okanogan County)*



*Aerial photo from 2013 NAIP (USDA/FSA - Aerial Photography Field Office)*

## LABANAUSKAS, SAULIUS and TRACI

**Parcel: 3322170241**  
 Methow Valley Irrigation District  
 Irrigable and Assessed Acreage as of October, 2015

*Map Produced on 11/6/2015 by Aspect Consulting, LLC*

**NOTES:**  
 (1) Delineated irrigable area, as drawn on this map, was determined by MVID with technical assistance from the Bureau of Reclamation. Ultimately, MVID (not BOR) is responsible for the final assessment of irrigable acres on a parcel-by-parcel basis.  
 (2) Underlying parcel/tax lot information presented on this map is based on GIS data made available by the Okanogan County Assessor's office. These lines are presented for informational purposes and do not represent legal, surveyed property boundaries, as such. Where possible, MVID has attempted to rectify errors and omissions in the County's GIS parcel database, but makes no warranty that these fixes are complete or fully-accurate themselves. **ALL DATA IS EXPRESSLY PROVIDED "AS IS" AND "WITH ALL FAULTS"**. Please contact MVID to correct any notable issues with your parcel data, as presented on this map.  
 (3) Okanogan County shall not be liable for damages of any kind, including lost profits, lost savings or any other incidental or consequential damages relating to the providing of the data or the use of it. The Map User shall have no remedy at law or equity against the County in case the data provided is inaccurate, incomplete or otherwise defective in any way. Okanogan County is providing this information in good faith and shall be held harmless for any liability incurred. All digital map information is intended as a general geographic representation and should not be used for precise measurements or calculations.



**MVID Assessed Acres:** 0.27

**Parcel Total Deeded Acres:** 0.27  
*(per Okanogan County Assessor)*

**Non-Irrigable Acres:** 0.00  
*(as drawn on this map)*

**Estimated Irrigable Acres:** 0.27  
*(deeded acres less non-irrigable area)*



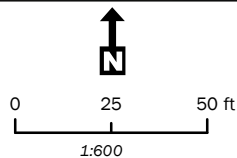
Approx. Subject Parcel Boundary



Non-Irrigable Acres



Other Tax Parcels  
*(as approx. drawn by Okanogan County)*



*Aerial photo from 2013 NAIP (USDA/FSA - Aerial Photography Field Office)*

**LABANAUSKAS, SAULIUS and TRACI**

**Parcel: 8843900100**

Methow Valley Irrigation District  
Irrigable and Assessed Acreage as of October, 2015

*Map Produced on 11/6/2015 by Aspect Consulting, LLC*




**NOTES:**

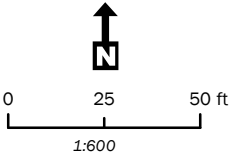
- (1) Delineated irrigable area, as drawn on this map, was determined by MVID with technical assistance from the Bureau of Reclamation. Ultimately, MVID (not BOR) is responsible for the final assessment of irrigable acres on a parcel-by-parcel basis.
- (2) Underlying parcel/tax lot information presented on this map is based on GIS data made available by the Okanogan County Assessor's office. These lines are presented for informational purposes and do not represent legal, surveyed property boundaries, as such. Where possible, MVID has attempted to rectify errors and omissions in the County's GIS parcel database, but makes no warranty that these fixes are complete or fully-accurate themselves. **ALL DATA IS EXPRESSLY PROVIDED "AS IS" AND "WITH ALL FAULTS"**. Please contact MVID to correct any notable issues with your parcel data, as presented on this map.
- (3) Okanogan County shall not be liable for damages of any kind, including lost profits, lost savings or any other incidental or consequential damages relating to the providing of the data or the use of it. The Map User shall have no remedy at law or equity against the County in case the data provided is inaccurate, incomplete or otherwise defective in any way. Okanogan County is providing this information in good faith and shall be held harmless for any liability incurred. All digital map information is intended as a general geographic representation and should not be used for precise measurements or calculations.



2013 NAIP (USDA/FSA - Aerial Photography Field Office) | Coordinate Reference: NAD 83 UTM Zone 18Q UTM | Date: 11/9/2015 | User: mvid | Map Date: 11/9/2015

**MVID Assessed Acres:** 0.32  
**Parcel Total Deeded Acres:** 0.32  
*(per Okanogan County Assessor)*  
**Non-Irrigable Acres:** 0.00  
*(as drawn on this map)*  
**Estimated Irrigable Acres:** 0.32  
*(deeded acres less non-irrigable area)*

-  Approx. Subject Parcel Boundary
-  Non-Irrigable Acres
-  Other Tax Parcels  
*(as approx. drawn by Okanogan County)*



*Aerial photo from 2013 NAIP (USDA/FSA - Aerial Photography Field Office)*

## LABANAUSKAS, SAULIUS and TRACI

**Parcel: 8843900200**

Methow Valley Irrigation District  
Irrigable and Assessed Acreage as of October, 2015

*Map Produced on 11/6/2015 by Aspect Consulting, LLC*

**NOTES:**  
 (1) Delineated irrigable area, as drawn on this map, was determined by MVID with technical assistance from the Bureau of Reclamation. Ultimately, MVID (not BOR) is responsible for the final assessment of irrigable acres on a parcel-by-parcel basis.  
 (2) Underlying parcel/tax lot information presented on this map is based on GIS data made available by the Okanogan County Assessor's office. These lines are presented for informational purposes and do not represent legal, surveyed property boundaries, as such. Where possible, MVID has attempted to rectify errors and omissions in the County's GIS parcel database, but makes no warranty that these fixes are complete or fully-accurate themselves. **ALL DATA IS EXPRESSLY PROVIDED "AS IS" AND "WITH ALL FAULTS"**. Please contact MVID to correct any notable issues with your parcel data, as presented on this map.  
 (3) Okanogan County shall not be liable for damages of any kind, including lost profits, lost savings or any other incidental or consequential damages relating to the providing of the data or the use of it. The Map User shall have no remedy at law or equity against the County in case the data provided is inaccurate, incomplete or otherwise defective in any way. Okanogan County is providing this information in good faith and shall be held harmless for any liability incurred. All digital map information is intended as a general geographic representation and should not be used for precise measurements or calculations.



2013 NAIP (USDA/FSA - Aerial Photography Field Office) | Coordinates: 47°58'30"N 120°15'00"W | Date: 11/6/2015 | User: MVID | Map Date: 11/6/2015

<p><b>MVID Assessed Acres:</b> 0.42</p> <p><b>Parcel Total Deeded Acres:</b> 0.42 <i>(per Okanogan County Assessor)</i></p> <p><b>Non-Irrigable Acres:</b> 0.28 <i>(as drawn on this map)</i></p> <p><b>Estimated Irrigable Acres:</b> 0.14 <i>(deeded acres less non-irrigable area)</i></p>	<p> Approx. Subject Parcel Boundary</p> <p> Non-Irrigable Acres</p> <p> Other Tax Parcels <i>(as approx. drawn by Okanogan County)</i></p>	<p></p> <p>0      25      50 ft</p> <p>1:600</p> <p><i>Aerial photo from 2013 NAIP (USDA/FSA - Aerial Photography Field Office)</i></p>
---	---	--

**LABANAUSKAS, SAULIUS and TRACI**

**Parcel: 8871600100**

Methow Valley Irrigation District

Irrigable and Assessed Acreage as of October, 2015

*Map Produced on 11/6/2015 by Aspect Consulting, LLC*

**NOTES:**


(1) Delineated irrigable area, as drawn on this map, was determined by MVID with technical assistance from the Bureau of Reclamation. Ultimately, MVID (not BOR) is responsible for the final assessment of irrigable acres on a parcel-by-parcel basis.

(2) Underlying parcel/tax lot information presented on this map is based on GIS data made available by the Okanogan County Assessor's office. These lines are presented for informational purposes and do not represent legal, surveyed property boundaries, as such. Where possible, MVID has attempted to rectify errors and omissions in the County's GIS parcel database, but makes no warranty that these fixes are complete or fully-accurate themselves. **ALL DATA IS EXPRESSLY PROVIDED "AS IS" AND "WITH ALL FAULTS"**. Please contact MVID to correct any notable issues with your parcel data, as presented on this map.

(3) Okanogan County shall not be liable for damages of any kind, including lost profits, lost savings or any other incidental or consequential damages relating to the providing of the data or the use of it. The Map User shall have no remedy at law or equity against the County in case the data provided is inaccurate, incomplete or otherwise defective in any way. Okanogan County is providing this information in good faith and shall be held harmless for any liability incurred. All digital map information is intended as a general geographic representation and should not be used for precise measurements or calculations.



File Path: I:\Projects\8\_140915\8\_140915\_NAIP\8\_140915\_NAIP.mxd  
 Coordinates: Spheroid: NAD 83, Datum: NAD 83, Spheroid: Everest, Unit: Meter, Orientation: Portrait, Date: 11/6/2015, User: admin, Print Date: 11/6/2015

<b>MVID Assessed Acres:</b> 0.25	 Approx. Subject Parcel Boundary  Non-Irrigable Acres  Other Tax Parcels (as approx. drawn by Okanogan County)	  1:600
<b>Parcel Total Deeded Acres:</b> 0.25 (per Okanogan County Assessor)		
<b>Non-Irrigable Acres:</b> 0.00 (as drawn on this map)		
<b>Estimated Irrigable Acres:</b> 0.25 (deeded acres less non-irrigable area)	Aerial photo from 2013 NAIP (USDA/FSA - Aerial Photography Field Office)	




**LABANAUSKAS, SAULIUS and TRACI**  
**Parcel: 8871600200**  
 Methow Valley Irrigation District  
 Irrigable and Assessed Acreage as of October, 2015  
 Map Produced on 11/6/2015 by Aspect Consulting, LLC

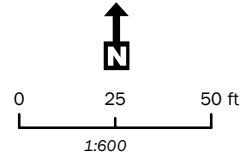
**NOTES:**  
 (1) Delineated irrigable area, as drawn on this map, was determined by MVID with technical assistance from the Bureau of Reclamation. Ultimately, MVID (not BOR) is responsible for the final assessment of irrigable acres on a parcel-by-parcel basis.  
 (2) Underlying parcel/tax lot information presented on this map is based on GIS data made available by the Okanogan County Assessor's office. These lines are presented for informational purposes and do not represent legal, surveyed property boundaries, as such. Where possible, MVID has attempted to rectify errors and omissions in the County's GIS parcel database, but makes no warranty that these fixes are complete or fully-accurate themselves. **ALL DATA IS EXPRESSLY PROVIDED "AS IS" AND "WITH ALL FAULTS"**. Please contact MVID to correct any notable issues with your parcel data, as presented on this map.  
 (3) Okanogan County shall not be liable for damages of any kind, including lost profits, lost savings or any other incidental or consequential damages relating to the providing of the data or the use of it. The Map User shall have no remedy at law or equity against the County in case the data provided is inaccurate, incomplete or otherwise defective in any way. Okanogan County is providing this information in good faith and shall be held harmless for any liability incurred. All digital map information is intended as a general geographic representation and should not be used for precise measurements or calculations.



LABANAUSKAS, SAULIUS and TRACI Parcel: 8871600300 Methow Valley Irrigation District Irrigable and Assessed Acreage as of October, 2015

**MVID Assessed Acres:** 0.37  
**Parcel Total Deeded Acres:** 0.37  
 (per Okanogan County Assessor)  
**Non-Irrigable Acres:** 0.00  
 (as drawn on this map)  
**Estimated Irrigable Acres:** 0.37  
 (deeded acres less non-irrigable area)

-  Approx. Subject Parcel Boundary
-  Non-Irrigable Acres
-  Other Tax Parcels  
 (as approx. drawn by Okanogan County)



**LABANAUSKAS, SAULIUS and TRACI**  
**Parcel: 8871600300**  
 Methow Valley Irrigation District  
 Irrigable and Assessed Acreage as of October, 2015

Map Produced on 11/6/2015 by Aspect Consulting, LLC

**NOTES:**  
 (1) Delineated irrigable area, as drawn on this map, was determined by MVID with technical assistance from the Bureau of Reclamation. Ultimately, MVID (not BOR) is responsible for the final assessment of irrigable acres on a parcel-by-parcel basis.  
 (2) Underlying parcel/tax lot information presented on this map is based on GIS data made available by the Okanogan County Assessor's office. These lines are presented for informational purposes and do not represent legal, surveyed property boundaries, as such. Where possible, MVID has attempted to rectify errors and omissions in the County's GIS parcel database, but makes no warranty that these fixes are complete or fully-accurate themselves. **ALL DATA IS EXPRESSLY PROVIDED "AS IS" AND "WITH ALL FAULTS."** Please contact MVID to correct any notable issues with your parcel data, as presented on this map.  
 (3) Okanogan County shall not be liable for damages of any kind, including lost profits, lost savings or any other incidental or consequential damages relating to the providing of the data or the use of it. The Map User shall have no remedy at law or equity against the County in case the data provided is inaccurate, incomplete or otherwise defective in any way. Okanogan County is providing this information in good faith and shall be held harmless for any liability incurred. All digital map information is intended as a general geographic representation and should not be used for precise measurements or calculations.



<b>MVID Assessed Acres:</b>	1.00
<b>Parcel Total Deeded Acres:</b> <i>(per Okanogan County Assessor)</i>	2.18
<b>Non-Irrigable Acres:</b> <i>(as drawn on this map)</i>	0.88
<b>Estimated Irrigable Acres:</b> <i>(deeded acres less non-irrigable area)</i>	1.30

	Approx. Subject Parcel Boundary
	Non-Irrigable Acres
	Other Tax Parcels <i>(as approx. drawn by Okanogan County)</i>

 0      50      100 ft 1:1,200
---




*Aerial photo from 2013 NAIP (USDA/FSA - Aerial Photography Field Office)*

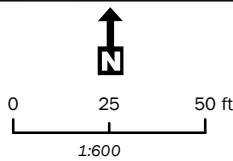
**LAFFAN, PETER and LUCYK, ORYSIA**  
**Parcel: 332200029**  
 Methow Valley Irrigation District  
 Irrigable and Assessed Acreage as of October, 2015  
 Map Produced on 11/6/2015 by Aspect Consulting, LLC

**NOTES:**  
 (1) Delineated irrigable area, as drawn on this map, was determined by MVID with technical assistance from the Bureau of Reclamation. Ultimately, MVID (not BOR) is responsible for the final assessment of irrigable acres on a parcel-by-parcel basis.  
 (2) Underlying parcel/tax lot information presented on this map is based on GIS data made available by the Okanogan County Assessor's office. These lines are presented for informational purposes and do not represent legal, surveyed property boundaries, as such. Where possible, MVID has attempted to rectify errors and omissions in the County's GIS parcel database, but makes no warranty that these fixes are complete or fully-accurate themselves. **ALL DATA IS EXPRESSLY PROVIDED "AS IS" AND "WITH ALL FAULTS"**. Please contact MVID to correct any notable issues with your parcel data, as presented on this map.  
 (3) Okanogan County shall not be liable for damages of any kind, including lost profits, lost savings or any other incidental or consequential damages relating to the providing of the data or the use of it. The Map User shall have no remedy at law or equity against the County in case the data provided is inaccurate, incomplete or otherwise defective in any way. Okanogan County is providing this information in good faith and shall be held harmless for any liability incurred. All digital map information is intended as a general geographic representation and should not be used for precise measurements or calculations.



**MVID Assessed Acres:** 1.00  
**Parcel Total Deeded Acres:** 1.00  
*(per Okanogan County Assessor)*  
**Non-Irrigable Acres:** 0.35  
*(as drawn on this map)*  
**Estimated Irrigable Acres:** 0.65  
*(deeded acres less non-irrigable area)*

-  Approx. Subject Parcel Boundary
-  Non-Irrigable Acres
-  Other Tax Parcels  
*(as approx. drawn by Okanogan County)*



*Aerial photo from 2013 NAIP (USDA/FSA - Aerial Photography Field Office)*

**LARSON, MARLIN and GLADYS**  
**Parcel: 6850010001**  
 Methow Valley Irrigation District  
 Irrigable and Assessed Acreage as of October, 2015

*Map Produced on 11/6/2015 by Aspect Consulting, LLC*

**NOTES:**  
 (1) Delineated irrigable area, as drawn on this map, was determined by MVID with technical assistance from the Bureau of Reclamation. Ultimately, MVID (not BOR) is responsible for the final assessment of irrigable acres on a parcel-by-parcel basis.  
 (2) Underlying parcel/tax lot information presented on this map is based on GIS data made available by the Okanogan County Assessor's office. These lines are presented for informational purposes and do not represent legal, surveyed property boundaries, as such. Where possible, MVID has attempted to rectify errors and omissions in the County's GIS parcel database, but makes no warranty that these fixes are complete or fully-accurate themselves. **ALL DATA IS EXPRESSLY PROVIDED "AS IS" AND "WITH ALL FAULTS"**. Please contact MVID to correct any notable issues with your parcel data, as presented on this map.  
 (3) Okanogan County shall not be liable for damages of any kind, including lost profits, lost savings or any other incidental or consequential damages relating to the providing of the data or the use of it. The Map User shall have no remedy at law or equity against the County in case the data provided is inaccurate, incomplete or otherwise defective in any way. Okanogan County is providing this information in good faith and shall be held harmless for any liability incurred. All digital map information is intended as a general geographic representation and should not be used for precise measurements or calculations.

11/16/2015 11:19:23 AM C:\Users\mgladys\Documents\6850010001.mxd 1:600 11/16/2015 11:19:23 AM





Parcel: 6850010003 | Coordinates: 47°38'33.88\"

<p><b>MVID Assessed Acres:</b> 4.30</p> <p><b>Parcel Total Deeded Acres:</b> 4.30 <i>(per Okanogan County Assessor)</i></p> <p><b>Non-Irrigable Acres:</b> 1.02 <i>(as drawn on this map)</i></p> <p><b>Estimated Irrigable Acres:</b> 3.28 <i>(deeded acres less non-irrigable area)</i></p>	<p> Approx. Subject Parcel Boundary</p> <p> Non-Irrigable Acres</p> <p> Other Tax Parcels <small>(as approx. drawn by Okanogan County)</small></p>	<p></p> <p>0      50      100 ft</p> <p>1:1,200</p> <p><small>Aerial photo from 2013 NAIP (USDA/FSA - Aerial Photography Field Office)</small></p>	<p><b>LARSON, MARLIN and GLADYS</b></p> <p><b>Parcel: 6850010003</b></p> <p>Methow Valley Irrigation District</p> <p>Irrigable and Assessed Acreage as of October, 2015</p> <p><small>Map Produced on <u>11/6/2015</u> by Aspect Consulting, LLC</small></p>
---	--	--	--

**NOTES:**




(1) Delineated irrigable area, as drawn on this map, was determined by MVID with technical assistance from the Bureau of Reclamation. Ultimately, MVID (not BOR) is responsible for the final assessment of irrigable acres on a parcel-by-parcel basis.

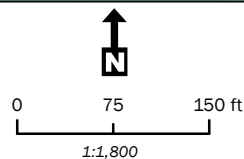
(2) Underlying parcel/tax lot information presented on this map is based on GIS data made available by the Okanogan County Assessor's office. These lines are presented for informational purposes and do not represent legal, surveyed property boundaries, as such. Where possible, MVID has attempted to rectify errors and omissions in the County's GIS parcel database, but makes no warranty that these fixes are complete or fully-accurate themselves. **ALL DATA IS EXPRESSLY PROVIDED "AS IS" AND "WITH ALL FAULTS"**. Please contact MVID to correct any notable issues with your parcel data, as presented on this map.

(3) Okanogan County shall not be liable for damages of any kind, including lost profits, lost savings or any other incidental or consequential damages relating to the providing of the data or the use of it. The Map User shall have no remedy at law or equity against the County in case the data provided is inaccurate, incomplete or otherwise defective in any way. Okanogan County is providing this information in good faith and shall be held harmless for any liability incurred. All digital map information is intended as a general geographic representation and should not be used for precise measurements or calculations.



**MVID Assessed Acres:** 5.14  
**Parcel Total Deeded Acres:** 5.14  
*(per Okanogan County Assessor)*  
**Non-Irrigable Acres:** 0.96  
*(as drawn on this map)*  
**Estimated Irrigable Acres:** 4.18  
*(deeded acres less non-irrigable area)*

-  Approx. Subject Parcel Boundary
-  Non-Irrigable Acres
-  Other Tax Parcels  
 (as approx. drawn by Okanogan County)



*Aerial photo from 2013 NAIP (USDA/FSA - Aerial Photography Field Office)*

**LAYNE, CHARLES and ANGELA**

**Parcel: 8847900020**

Methow Valley Irrigation District  
 Irrigable and Assessed Acreage as of October, 2015


Map Produced on 11/6/2015 by Aspect Consulting, LLC

**NOTES:**

- (1) Delineated irrigable area, as drawn on this map, was determined by MVID with technical assistance from the Bureau of Reclamation. Ultimately, MVID (not BOR) is responsible for the final assessment of irrigable acres on a parcel-by-parcel basis.
- (2) Underlying parcel/tax lot information presented on this map is based on GIS data made available by the Okanogan County Assessor's office. These lines are presented for informational purposes and do not represent legal, surveyed property boundaries, as such. Where possible, MVID has attempted to rectify errors and omissions in the County's GIS parcel database, but makes no warranty that these fixes are complete or fully-accurate themselves. **ALL DATA IS EXPRESSLY PROVIDED "AS IS" AND "WITH ALL FAULTS"**. Please contact MVID to correct any notable issues with your parcel data, as presented on this map.
- (3) Okanogan County shall not be liable for damages of any kind, including lost profits, lost savings or any other incidental or consequential damages relating to the providing of the data or the use of it. The Map User shall have no remedy at law or equity against the County in case the data provided is inaccurate, incomplete or otherwise defective in any way. Okanogan County is providing this information in good faith and shall be held harmless for any liability incurred. All digital map information is intended as a general geographic representation and should not be used for precise measurements or calculations.



2013 NAIP (USDA/FSA - Aerial Photography Field Office) | Coordinates: 47.838333, -119.250000 | Date: 11/6/2015 | User: MVID | Map Date: 11/6/2015

<p><b>MVID Assessed Acres:</b> 5.00</p> <p><b>Parcel Total Deeded Acres:</b> 5.00 <i>(per Okanogan County Assessor)</i></p> <p><b>Non-Irrigable Acres:</b> 0.40 <i>(as drawn on this map)</i></p> <p><b>Estimated Irrigable Acres:</b> 4.60 <i>(deeded acres less non-irrigable area)</i></p>	<p> Approx. Subject Parcel Boundary</p> <p> Non-Irrigable Acres</p> <p> Other Tax Parcels <i>(as approx. drawn by Okanogan County)</i></p>	<p></p> <p>0      75      150 ft</p> <p>1:1,800</p> <p><i>Aerial photo from 2013 NAIP (USDA/FSA - Aerial Photography Field Office)</i></p>
---	---	---

**LEWIS, JANIE**  
**Parcel: 8800700020**  
 Methow Valley Irrigation District  
 Irrigable and Assessed Acreage as of October, 2015  
 Map Produced on 11/6/2015 by Aspect Consulting, LLC

**NOTES:**




(1) Delineated irrigable area, as drawn on this map, was determined by MVID with technical assistance from the Bureau of Reclamation. Ultimately, MVID (not BOR) is responsible for the final assessment of irrigable acres on a parcel-by-parcel basis.


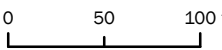
(2) Underlying parcel/tax lot information presented on this map is based on GIS data made available by the Okanogan County Assessor's office. These lines are presented for informational purposes and do not represent legal, surveyed property boundaries, as such. Where possible, MVID has attempted to rectify errors and omissions in the County's GIS parcel database, but makes no warranty that these fixes are complete or fully-accurate themselves. **ALL DATA IS EXPRESSLY PROVIDED "AS IS" AND "WITH ALL FAULTS"**. Please contact MVID to correct any notable issues with your parcel data, as presented on this map.

(3) Okanogan County shall not be liable for damages of any kind, including lost profits, lost savings or any other incidental or consequential damages relating to the providing of the data or the use of it. The Map User shall have no remedy at law or equity against the County in case the data provided is inaccurate, incomplete or otherwise defective in any way. Okanogan County is providing this information in good faith and shall be held harmless for any liability incurred. All digital map information is intended as a general geographic representation and should not be used for precise measurements or calculations.



**MVID Assessed Acres:** 5.00  
**Parcel Total Deeded Acres:** 5.00  
*(per Okanogan County Assessor)*  
**Non-Irrigable Acres:** 0.95  
*(as drawn on this map)*  
**Estimated Irrigable Acres:** 4.05  
*(deeded acres less non-irrigable area)*



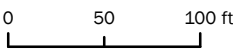

 Approx. Subject Parcel Boundary  
 Non-Irrigable Acres  
 Other Tax Parcels  
*(as approx. drawn by Okanogan County)*

  
  
 1:1,200  
*Aerial photo from 2013 NAIP (USDA/FSA - Aerial Photography Field Office)*

**LEWIS, JANIE**  
**Parcel: 8800700030**  
 Methow Valley Irrigation District  
 Irrigable and Assessed Acreage as of October, 2015  
 Map Produced on 11/6/2015 by Aspect Consulting, LLC

**NOTES:**  
 (1) Delineated irrigable area, as drawn on this map, was determined by MVID with technical assistance from the Bureau of Reclamation. Ultimately, MVID (not BOR) is responsible for the final assessment of irrigable acres on a parcel-by-parcel basis.  
 (2) Underlying parcel/tax lot information presented on this map is based on GIS data made available by the Okanogan County Assessor's office. These lines are presented for informational purposes and do not represent legal, surveyed property boundaries, as such. Where possible, MVID has attempted to rectify errors and omissions in the County's GIS parcel database, but makes no warranty that these fixes are complete or fully-accurate themselves. **ALL DATA IS EXPRESSLY PROVIDED "AS IS" AND "WITH ALL FAULTS"**. Please contact MVID to correct any notable issues with your parcel data, as presented on this map.  
 (3) Okanogan County shall not be liable for damages of any kind, including lost profits, lost savings or any other incidental or consequential damages relating to the providing of the data or the use of it. The Map User shall have no remedy at law or equity against the County in case the data provided is inaccurate, incomplete or otherwise defective in any way. Okanogan County is providing this information in good faith and shall be held harmless for any liability incurred. All digital map information is intended as a general geographic representation and should not be used for precise measurements or calculations.



<b>MVID Assessed Acres:</b> 1.25	 Approx. Subject Parcel Boundary	  1:1,200
<b>Parcel Total Deeded Acres:</b> 1.25 <i>(per Okanogan County Assessor)</i>	 Non-Irrigable Acres	
<b>Non-Irrigable Acres:</b> 0.85 <i>(as drawn on this map)</i>	 Other Tax Parcels <i>(as approx. drawn by Okanogan County)</i>	
<b>Estimated Irrigable Acres:</b> 0.40 <i>(deeded acres less non-irrigable area)</i>	<i>Aerial photo from 2013 NAIP (USDA/FSA - Aerial Photography Field Office)</i>	




**LINCE, JAMES R**  
**Parcel: 880090020**  
 Methow Valley Irrigation District  
 Irrigable and Assessed Acreage as of October, 2015  
 Map Produced on 11/6/2015 by Aspect Consulting, LLC

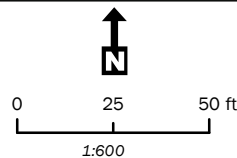
**NOTES:**  
 (1) Delineated irrigable area, as drawn on this map, was determined by MVID with technical assistance from the Bureau of Reclamation. Ultimately, MVID (not BOR) is responsible for the final assessment of irrigable acres on a parcel-by-parcel basis.  
 (2) Underlying parcel/tax lot information presented on this map is based on GIS data made available by the Okanogan County Assessor's office. These lines are presented for informational purposes and do not represent legal, surveyed property boundaries, as such. Where possible, MVID has attempted to rectify errors and omissions in the County's GIS parcel database, but makes no warranty that these fixes are complete or fully-accurate themselves. **ALL DATA IS EXPRESSLY PROVIDED "AS IS" AND "WITH ALL FAULTS"**. Please contact MVID to correct any notable issues with your parcel data, as presented on this map.  
 (3) Okanogan County shall not be liable for damages of any kind, including lost profits, lost savings or any other incidental or consequential damages relating to the providing of the data or the use of it. The Map User shall have no remedy at law or equity against the County in case the data provided is inaccurate, incomplete or otherwise defective in any way. Okanogan County is providing this information in good faith and shall be held harmless for any liability incurred. All digital map information is intended as a general geographic representation and should not be used for precise measurements or calculations.

11/16/2015 11:52:03 AM | User: JRM | Map Date: 11/6/2015 | Date Stamp: 11/6/2015 | Coordinates: 48.925272, -120.011111 | County: Okanogan | Assessor: 2013 NAIP | Photo: 2013 NAIP



**MVID Assessed Acres:** 0.28  
**Parcel Total Deeded Acres:** 0.28  
*(per Okanogan County Assessor)*  
**Non-Irrigable Acres:** 0.09  
*(as drawn on this map)*  
**Estimated Irrigable Acres:** 0.19  
*(deeded acres less non-irrigable area)*

-  Approx. Subject Parcel Boundary
-  Non-Irrigable Acres
-  Other Tax Parcels  
 (as approx. drawn by Okanogan County)



*Aerial photo from 2013 NAIP (USDA/FSA - Aerial Photography Field Office)*

**LIU, MICHAEL and JANIS**  
**Parcel: 2730030000**  
 Methow Valley Irrigation District  
 Irrigable and Assessed Acreage as of October, 2015

Map Produced on 11/6/2015 by Aspect Consulting, LLC




**NOTES:**

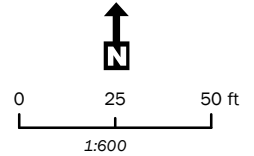
- (1) Delineated irrigable area, as drawn on this map, was determined by MVID with technical assistance from the Bureau of Reclamation. Ultimately, MVID (not BOR) is responsible for the final assessment of irrigable acres on a parcel-by-parcel basis.
- (2) Underlying parcel/tax lot information presented on this map is based on GIS data made available by the Okanogan County Assessor's office. These lines are presented for informational purposes and do not represent legal, surveyed property boundaries, as such. Where possible, MVID has attempted to rectify errors and omissions in the County's GIS parcel database, but makes no warranty that these fixes are complete or fully-accurate themselves. **ALL DATA IS EXPRESSLY PROVIDED "AS IS" AND "WITH ALL FAULTS"**. Please contact MVID to correct any notable issues with your parcel data, as presented on this map.
- (3) Okanogan County shall not be liable for damages of any kind, including lost profits, lost savings or any other incidental or consequential damages relating to the providing of the data or the use of it. The Map User shall have no remedy at law or equity against the County in case the data provided is inaccurate, incomplete or otherwise defective in any way. Okanogan County is providing this information in good faith and shall be held harmless for any liability incurred. All digital map information is intended as a general geographic representation and should not be used for precise measurements or calculations.



2013 NAIP, USGS, NOAA, USDA, FSA, ASPECT CONSULTING, LLC

**MVID Assessed Acres:** 0.67  
**Parcel Total Deeded Acres:** 0.67  
(per Okanogan County Assessor)  
**Non-Irrigable Acres:** 0.00  
(as drawn on this map)  
**Estimated Irrigable Acres:** 0.67  
(deeded acres less non-irrigable area)

-  Approx. Subject Parcel Boundary
-  Non-Irrigable Acres
-  Other Tax Parcels  
(as approx. drawn by Okanogan County)



Aerial photo from 2013 NAIP (USDA/FSA - Aerial Photography Field Office)




**LLOYD HOLDCO LLC**  
**Parcel: 3322170211**  
Methow Valley Irrigation District  
Irrigable and Assessed Acreage as of October, 2015


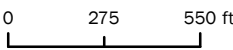
Map Produced on 11/6/2015 by Aspect Consulting, LLC

**NOTES:**  
(1) Delineated irrigable area, as drawn on this map, was determined by MVID with technical assistance from the Bureau of Reclamation. Ultimately, MVID (not BOR) is responsible for the final assessment of irrigable acres on a parcel-by-parcel basis.  
(2) Underlying parcel/tax lot information presented on this map is based on GIS data made available by the Okanogan County Assessor's office. These lines are presented for informational purposes and do not represent legal, surveyed property boundaries, as such. Where possible, MVID has attempted to rectify errors and omissions in the County's GIS parcel database, but makes no warranty that these fixes are complete or fully-accurate themselves. ALL DATA IS EXPRESSLY PROVIDED "AS IS" AND "WITH ALL FAULTS". Please contact MVID to correct any notable issues with your parcel data, as presented on this map.  
(3) Okanogan County shall not be liable for damages of any kind, including lost profits, lost savings or any other incidental or consequential damages relating to the providing of the data or the use of it. The Map User shall have no remedy at law or equity against the County in case the data provided is inaccurate, incomplete or otherwise defective in any way. Okanogan County is providing this information in good faith and shall be held harmless for any liability incurred. All digital map information is intended as a general geographic representation and should not be used for precise measurements or calculations.



**MVID Assessed Acres:** 75.25  
**Parcel Total Deeded Acres:** 78.76  
*(per Okanogan County Assessor)*  
**Non-Irrigable Acres:** 24.06  
*(as drawn on this map)*  
**Estimated Irrigable Acres:** 54.70  
*(deeded acres less non-irrigable area)*

 Approx. Subject Parcel Boundary  
 Non-Irrigable Acres  
 Other Tax Parcels  
*(as approx. drawn by Okanogan County)*

  
  
 1:6,600  
*Aerial photo from 2013 NAIP (USDA/FSA - Aerial Photography Field Office)*

**LLOYD HOLDCO LLC**  
**Parcel: 3322170411**  
 Methow Valley Irrigation District  
 Irrigable and Assessed Acreage as of October, 2015  
 Map Produced on 11/6/2015 by Aspect Consulting, LLC

**NOTES:**  
 (1) Delineated irrigable area, as drawn on this map, was determined by MVID with technical assistance from the Bureau of Reclamation. Ultimately, MVID (not BOR) is responsible for the final assessment of irrigable acres on a parcel-by-parcel basis.  
 (2) Underlying parcel/tax lot information presented on this map is based on GIS data made available by the Okanogan County Assessor's office. These lines are presented for informational purposes and do not represent legal, surveyed property boundaries, as such. Where possible, MVID has attempted to rectify errors and omissions in the County's GIS parcel database, but makes no warranty that these fixes are complete or fully-accurate themselves. **ALL DATA IS EXPRESSLY PROVIDED "AS IS" AND "WITH ALL FAULTS"**. Please contact MVID to correct any notable issues with your parcel data, as presented on this map.  
 (3) Okanogan County shall not be liable for damages of any kind, including lost profits, lost savings or any other incidental or consequential damages relating to the providing of the data or the use of it. The Map User shall have no remedy at law or equity against the County in case the data provided is inaccurate, incomplete or otherwise defective in any way. Okanogan County is providing this information in good faith and shall be held harmless for any liability incurred. All digital map information is intended as a general geographic representation and should not be used for precise measurements or calculations.








<b>MVID Assessed Acres:</b> 0.08	 Approx. Subject Parcel Boundary	  1:600
<b>Parcel Total Deeded Acres:</b> 0.08 <i>(per Okanogan County Assessor)</i>	 Non-Irrigable Acres	
<b>Non-Irrigable Acres:</b> 0.05 <i>(as drawn on this map)</i>	 Other Tax Parcels <i>(as approx. drawn by Okanogan County)</i>	
<b>Estimated Irrigable Acres:</b> 0.03 <i>(deeded acres less non-irrigable area)</i>	<i>Aerial photo from 2013 NAIP (USDA/FSA - Aerial Photography Field Office)</i>	



**LLOYD HOLDCO LLC**  
**Parcel: 8800600102**  
 Methow Valley Irrigation District  
 Irrigable and Assessed Acreage as of October, 2015  
 Map Produced on 11/6/2015 by Aspect Consulting, LLC

**NOTES:**  
 (1) Delineated irrigable area, as drawn on this map, was determined by MVID with technical assistance from the Bureau of Reclamation. Ultimately, MVID (not BOR) is responsible for the final assessment of irrigable acres on a parcel-by-parcel basis.  
 (2) Underlying parcel/tax lot information presented on this map is based on GIS data made available by the Okanogan County Assessor's office. These lines are presented for informational purposes and do not represent legal, surveyed property boundaries, as such. Where possible, MVID has attempted to rectify errors and omissions in the County's GIS parcel database, but makes no warranty that these fixes are complete or fully-accurate themselves. **ALL DATA IS EXPRESSLY PROVIDED "AS IS" AND "WITH ALL FAULTS"**. Please contact MVID to correct any notable issues with your parcel data, as presented on this map.  
 (3) Okanogan County shall not be liable for damages of any kind, including lost profits, lost savings or any other incidental or consequential damages relating to the providing of the data or the use of it. The Map User shall have no remedy at law or equity against the County in case the data provided is inaccurate, incomplete or otherwise defective in any way. Okanogan County is providing this information in good faith and shall be held harmless for any liability incurred. All digital map information is intended as a general geographic representation and should not be used for precise measurements or calculations.



<b>MVID Assessed Acres:</b>	2.88
<b>Parcel Total Deeded Acres:</b> <i>(per Okanogan County Assessor)</i>	2.56
<b>Non-Irrigable Acres:</b> <i>(as drawn on this map)</i>	0.00
<b>Estimated Irrigable Acres:</b> <i>(deeded acres less non-irrigable area)</i>	2.56

 **Approx. Subject Parcel Boundary**  
 **Non-Irrigable Acres**  
 **Other Tax Parcels**  
*(as approx. drawn by Okanogan County)*

  
  
 1:1,200  
*Aerial photo from 2013 NAIP (USDA/FSA - Aerial Photography Field Office)*

**LLOYD LOGGING INC**  
**Parcel: 3322170168**  
 Methow Valley Irrigation District  
 Irrigable and Assessed Acreage as of October, 2015  
*Map Produced on 11/6/2015 by Aspect Consulting, LLC*

**NOTES:**

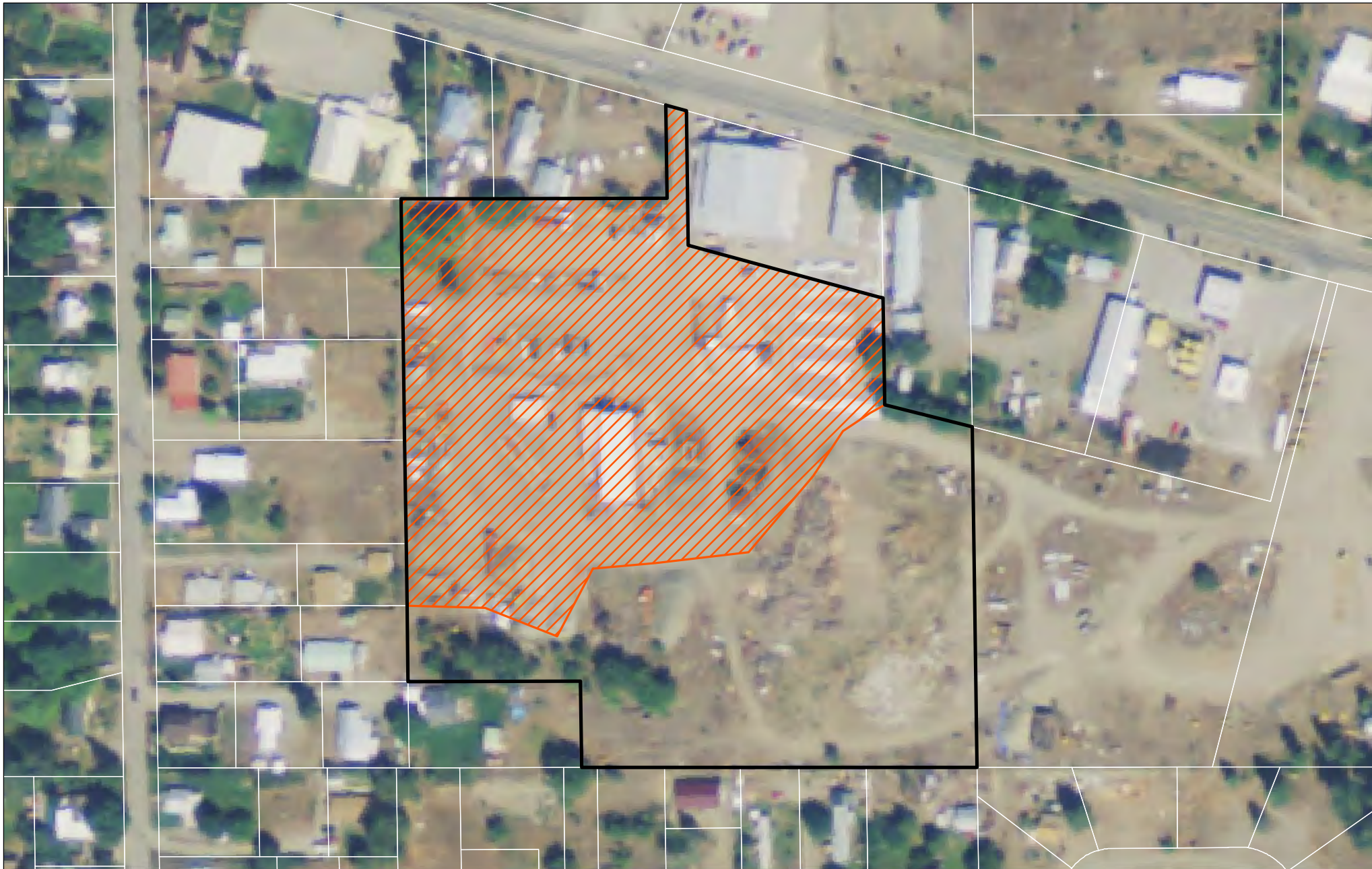
(1) Delineated irrigable area, as drawn on this map, was determined by MVID with technical assistance from the Bureau of Reclamation. Ultimately, MVID (not BOR) is responsible for the final assessment of irrigable acres on a parcel-by-parcel basis.

(2) Underlying parcel/tax lot information presented on this map is based on GIS data made available by the Okanogan County Assessor's office. These lines are presented for informational purposes and do not represent legal, surveyed property boundaries, as such. Where possible, MVID has attempted to rectify errors and omissions in the County's GIS parcel database, but makes no warranty that these fixes are complete or fully-accurate themselves. **ALL DATA IS EXPRESSLY PROVIDED "AS IS" AND "WITH ALL FAULTS"**. Please contact MVID to correct any notable issues with your parcel data, as presented on this map.




(3) Okanogan County shall not be liable for damages of any kind, including lost profits, lost savings or any other incidental or consequential damages relating to the providing of the data or the use of it. The Map User shall have no remedy at law or equity against the County in case the data provided is inaccurate, incomplete or otherwise defective in any way. Okanogan County is providing this information in good faith and shall be held harmless for any liability incurred. All digital map information is intended as a general geographic representation and should not be used for precise measurements or calculations.


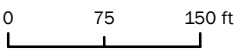
p. 218

**M.V.I.D.**



**MVID Assessed Acres:** 8.61  
**Parcel Total Deeded Acres:** 8.61  
*(per Okanogan County Assessor)*  
**Non-Irrigable Acres:** 0.00  
*(as drawn on this map)*  
**Estimated Irrigable Acres:** 8.61  
*(deeded acres less non-irrigable area)*

 Approx. Subject Parcel Boundary  
 Non-Irrigable Acres  
 Other Tax Parcels  
*(as approx. drawn by Okanogan County)*




  
  
 1:1,800  
*Aerial photo from 2013 NAIP (USDA/FSA - Aerial Photography Field Office)*


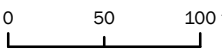
**LLOYD LOGGING INC**  
**Parcel: 3322170226**  
 Methow Valley Irrigation District  
 Irrigable and Assessed Acreage as of October, 2015  
 Map Produced on 11/6/2015 by Aspect Consulting, LLC

**NOTES:**  
 (1) Delineated irrigable area, as drawn on this map, was determined by MVID with technical assistance from the Bureau of Reclamation. Ultimately, MVID (not BOR) is responsible for the final assessment of irrigable acres on a parcel-by-parcel basis.  
 (2) Underlying parcel/tax lot information presented on this map is based on GIS data made available by the Okanogan County Assessor's office. These lines are presented for informational purposes and do not represent legal, surveyed property boundaries, as such. Where possible, MVID has attempted to rectify errors and omissions in the County's GIS parcel database, but makes no warranty that these fixes are complete or fully-accurate themselves. **ALL DATA IS EXPRESSLY PROVIDED "AS IS" AND "WITH ALL FAULTS"**. Please contact MVID to correct any notable issues with your parcel data, as presented on this map.  
 (3) Okanogan County shall not be liable for damages of any kind, including lost profits, lost savings or any other incidental or consequential damages relating to the providing of the data or the use of it. The Map User shall have no remedy at law or equity against the County in case the data provided is inaccurate, incomplete or otherwise defective in any way. Okanogan County is providing this information in good faith and shall be held harmless for any liability incurred. All digital map information is intended as a general geographic representation and should not be used for precise measurements or calculations.



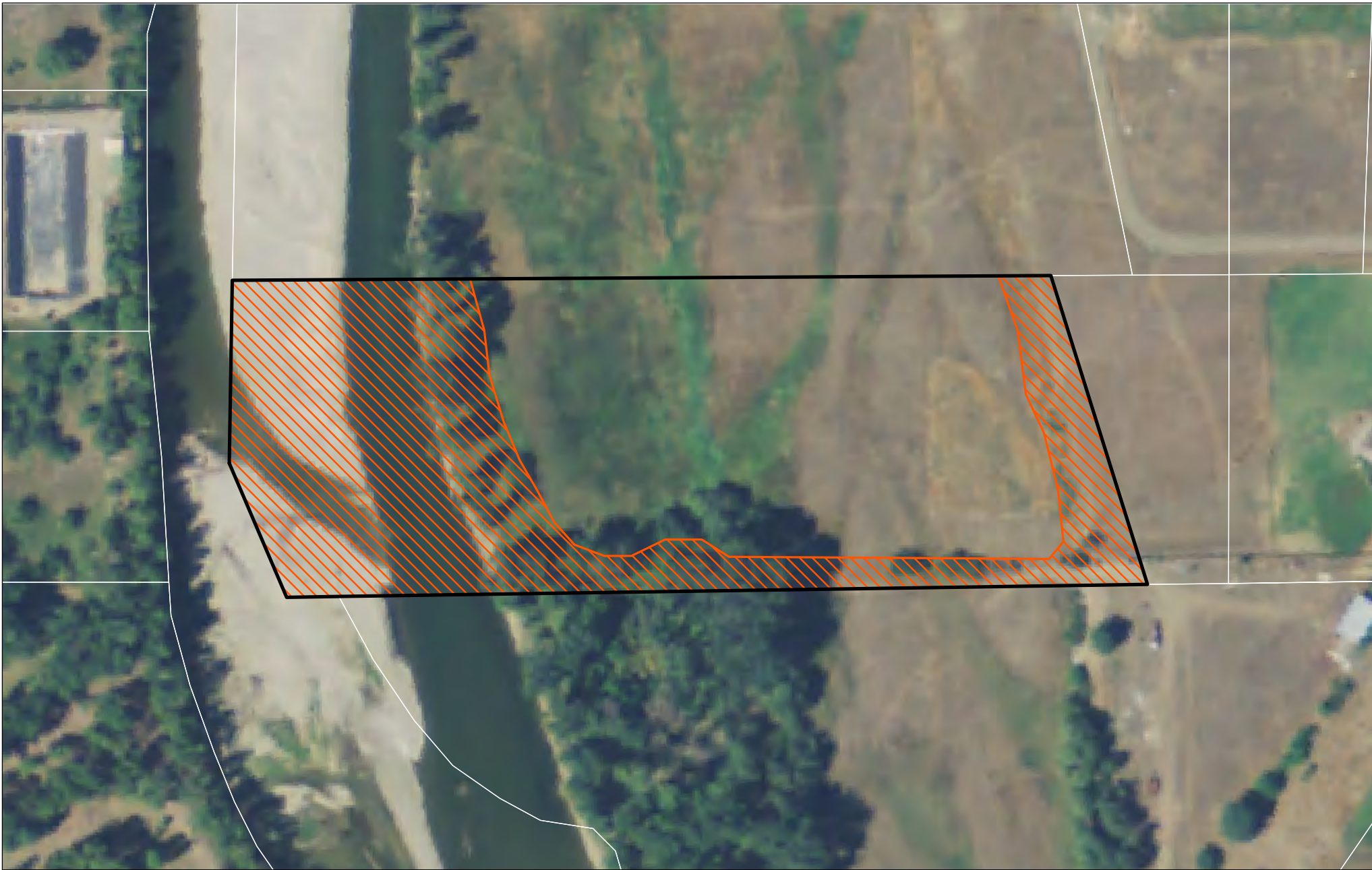
**MVID Assessed Acres:** 3.46  
**Parcel Total Deeded Acres:** 3.46  
*(per Okanogan County Assessor)*  
**Non-Irrigable Acres:** 0.00  
*(as drawn on this map)*  
**Estimated Irrigable Acres:** 3.46  
*(deeded acres less non-irrigable area)*

 Approx. Subject Parcel Boundary  
 Non-Irrigable Acres  
 Other Tax Parcels  
*(as approx. drawn by Okanogan County)*




  
  
 1:1,200  
*Aerial photo from 2013 NAIP (USDA/FSA - Aerial Photography Field Office)*

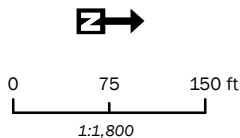
**LLOYD LOGGING INC**  
**Parcel: 3322170404**  
 Methow Valley Irrigation District  
 Irrigable and Assessed Acreage as of October, 2015  
 Map Produced on 11/6/2015 by Aspect Consulting, LLC

**NOTES:**  
 (1) Delineated irrigable area, as drawn on this map, was determined by MVID with technical assistance from the Bureau of Reclamation. Ultimately, MVID (not BOR) is responsible for the final assessment of irrigable acres on a parcel-by-parcel basis.  
 (2) Underlying parcel/tax lot information presented on this map is based on GIS data made available by the Okanogan County Assessor's office. These lines are presented for informational purposes and do not represent legal, surveyed property boundaries, as such. Where possible, MVID has attempted to rectify errors and omissions in the County's GIS parcel database, but makes no warranty that these fixes are complete or fully-accurate themselves. **ALL DATA IS EXPRESSLY PROVIDED "AS IS" AND "WITH ALL FAULTS"**. Please contact MVID to correct any notable issues with your parcel data, as presented on this map.  
 (3) Okanogan County shall not be liable for damages of any kind, including lost profits, lost savings or any other incidental or consequential damages relating to the providing of the data or the use of it. The Map User shall have no remedy at law or equity against the County in case the data provided is inaccurate, incomplete or otherwise defective in any way. Okanogan County is providing this information in good faith and shall be held harmless for any liability incurred. All digital map information is intended as a general geographic representation and should not be used for precise measurements or calculations.



**MVID Assessed Acres:** 5.00  
**Parcel Total Deeded Acres:** 8.51  
*(per Okanogan County Assessor)*  
**Non-Irrigable Acres:** 3.80  
*(as drawn on this map)*  
**Estimated Irrigable Acres:** 4.71  
*(deeded acres less non-irrigable area)*

-  Approx. Subject Parcel Boundary
-  Non-Irrigable Acres
-  Other Tax Parcels  
(as approx. drawn by Okanogan County)



*Aerial photo from 2013 NAIP (USDA/FSA - Aerial Photography Field Office)*

**LOMISON, SANDRA**  
**Parcel: 8828310300**  
 Methow Valley Irrigation District  
 Irrigable and Assessed Acreage as of October, 2015



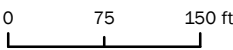


*Map Produced on 11/6/2015 by Aspect Consulting, LLC*

**NOTES:**

- (1) Delineated irrigable area, as drawn on this map, was determined by MVID with technical assistance from the Bureau of Reclamation. Ultimately, MVID (not BOR) is responsible for the final assessment of irrigable acres on a parcel-by-parcel basis.
- (2) Underlying parcel/tax lot information presented on this map is based on GIS data made available by the Okanogan County Assessor's office. These lines are presented for informational purposes and do not represent legal, surveyed property boundaries, as such. Where possible, MVID has attempted to rectify errors and omissions in the County's GIS parcel database, but makes no warranty that these fixes are complete or fully-accurate themselves. **ALL DATA IS EXPRESSLY PROVIDED "AS IS" AND "WITH ALL FAULTS"**. Please contact MVID to correct any notable issues with your parcel data, as presented on this map.
- (3) Okanogan County shall not be liable for damages of any kind, including lost profits, lost savings or any other incidental or consequential damages relating to the providing of the data or the use of it. The Map User shall have no remedy at law or equity against the County in case the data provided is inaccurate, incomplete or otherwise defective in any way. Okanogan County is providing this information in good faith and shall be held harmless for any liability incurred. All digital map information is intended as a general geographic representation and should not be used for precise measurements or calculations.



2013 NAIP (USDA/FSA - Aerial Photography Field Office) | MVID | 11/6/2015 | 11:28:13 AM




<b>MVID Assessed Acres:</b> 4.98	 Approx. Subject Parcel Boundary	  1:1,800
<b>Parcel Total Deeded Acres:</b> 6.55 <i>(per Okanogan County Assessor)</i>	 Non-Irrigable Acres	
<b>Non-Irrigable Acres:</b> 2.29 <i>(as drawn on this map)</i>	 Other Tax Parcels <i>(as approx. drawn by Okanogan County)</i>	
<b>Estimated Irrigable Acres:</b> 4.26 <i>(deeded acres less non-irrigable area)</i>	<i>Aerial photo from 2013 NAIP (USDA/FSA - Aerial Photography Field Office)</i>	

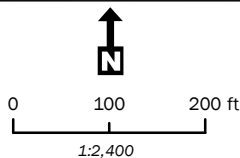
**LOMISON, SANDRA**  
**Parcel: 8828320400**  
 Methow Valley Irrigation District  
 Irrigable and Assessed Acreage as of October, 2015  
 Map Produced on 11/6/2015 by Aspect Consulting, LLC

**NOTES:**  
 (1) Delineated irrigable area, as drawn on this map, was determined by MVID with technical assistance from the Bureau of Reclamation. Ultimately, MVID (not BOR) is responsible for the final assessment of irrigable acres on a parcel-by-parcel basis.  
 (2) Underlying parcel/tax lot information presented on this map is based on GIS data made available by the Okanogan County Assessor's office. These lines are presented for informational purposes and do not represent legal, surveyed property boundaries, as such. Where possible, MVID has attempted to rectify errors and omissions in the County's GIS parcel database, but makes no warranty that these fixes are complete or fully-accurate themselves. **ALL DATA IS EXPRESSLY PROVIDED "AS IS" AND "WITH ALL FAULTS"**. Please contact MVID to correct any notable issues with your parcel data, as presented on this map.  
 (3) Okanogan County shall not be liable for damages of any kind, including lost profits, lost savings or any other incidental or consequential damages relating to the providing of the data or the use of it. The Map User shall have no remedy at law or equity against the County in case the data provided is inaccurate, incomplete or otherwise defective in any way. Okanogan County is providing this information in good faith and shall be held harmless for any liability incurred. All digital map information is intended as a general geographic representation and should not be used for precise measurements or calculations.



**MVID Assessed Acres:** 6.00  
**Parcel Total Deeded Acres:** 7.24  
*(per Okanogan County Assessor)*  
**Non-Irrigable Acres:** 3.71  
*(as drawn on this map)*  
**Estimated Irrigable Acres:** 3.53  
*(deeded acres less non-irrigable area)*

-  Approx. Subject Parcel Boundary
-  Non-Irrigable Acres
-  Other Tax Parcels  
(as approx. drawn by Okanogan County)



*Aerial photo from 2013 NAIP (USDA/FSA - Aerial Photography Field Office)*

**LORENZ, WILLIAM and JOYCE**

**Parcel: 5101180000**

Methow Valley Irrigation District  
 Irrigable and Assessed Acreage as of October, 2015

Map Produced on 11/6/2015 by Aspect Consulting, LLC

**NOTES:**  
 (1) Delineated irrigable area, as drawn on this map, was determined by MVID with technical assistance from the Bureau of Reclamation. Ultimately, MVID (not BOR) is responsible for the final assessment of irrigable acres on a parcel-by-parcel basis.  
 (2) Underlying parcel/tax lot information presented on this map is based on GIS data made available by the Okanogan County Assessor's office. These lines are presented for informational purposes and do not represent legal, surveyed property boundaries, as such. Where possible, MVID has attempted to rectify errors and omissions in the County's GIS parcel database, but makes no warranty that these fixes are complete or fully-accurate themselves. **ALL DATA IS EXPRESSLY PROVIDED "AS IS" AND "WITH ALL FAULTS"**. Please contact MVID to correct any notable issues with your parcel data, as presented on this map.  
 (3) Okanogan County shall not be liable for damages of any kind, including lost profits, lost savings or any other incidental or consequential damages relating to the providing of the data or the use of it. The Map User shall have no remedy at law or equity against the County in case the data provided is inaccurate, incomplete or otherwise defective in any way. Okanogan County is providing this information in good faith and shall be held harmless for any liability incurred. All digital map information is intended as a general geographic representation and should not be used for precise measurements or calculations.



<p><b>MVID Assessed Acres:</b> 1.14</p> <p><b>Parcel Total Deeded Acres:</b> 1.14 <i>(per Okanogan County Assessor)</i></p> <p><b>Non-Irrigable Acres:</b> 0.29 <i>(as drawn on this map)</i></p> <p><b>Estimated Irrigable Acres:</b> 0.85 <i>(deeded acres less non-irrigable area)</i></p>	<p> Approx. Subject Parcel Boundary</p> <p> Non-Irrigable Acres</p> <p> Other Tax Parcels <small>(as approx. drawn by Okanogan County)</small></p>	<p>0      50      100 ft</p> <p>1:1,200</p>	<p><b>LORENZEN, NANCY</b></p> <p><b>Parcel: 6850130010</b></p> <p>Methow Valley Irrigation District</p> <p>Irrigable and Assessed Acreage as of October, 2015</p> <p><small>Map Produced on 11/6/2015 by Aspect Consulting, LLC</small></p>
---	--	---	---

**NOTES:**

(1) Delineated irrigable area, as drawn on this map, was determined by MVID with technical assistance from the Bureau of Reclamation. Ultimately, MVID (not BOR) is responsible for the final assessment of irrigable acres on a parcel-by-parcel basis.


(2) Underlying parcel/tax lot information presented on this map is based on GIS data made available by the Okanogan County Assessor's office. These lines are presented for informational purposes and do not represent legal, surveyed property boundaries, as such. Where possible, MVID has attempted to rectify errors and omissions in the County's GIS parcel database, but makes no warranty that these fixes are complete or fully-accurate themselves. **ALL DATA IS EXPRESSLY PROVIDED "AS IS" AND "WITH ALL FAULTS"**. Please contact MVID to correct any notable issues with your parcel data, as presented on this map.

(3) Okanogan County shall not be liable for damages of any kind, including lost profits, lost savings or any other incidental or consequential damages relating to the providing of the data or the use of it. The Map User shall have no remedy at law or equity against the County in case the data provided is inaccurate, incomplete or otherwise defective in any way. Okanogan County is providing this information in good faith and shall be held harmless for any liability incurred. All digital map information is intended as a general geographic representation and should not be used for precise measurements or calculations.





2013 NAIP (USDA/FSA - Aerial Photography Field Office) | Copyright © 2015 by Aspect Consulting, LLC | Map Produced on 11/6/2015 by Aspect Consulting, LLC | Parcel: 6850020005 | Methow Valley Irrigation District | Irrigable and Assessed Acreage as of October, 2015 | Page 225

<p><b>MVID Assessed Acres:</b> 1.38</p> <p><b>Parcel Total Deeded Acres:</b> 1.38 <i>(per Okanogan County Assessor)</i></p> <p><b>Non-Irrigable Acres:</b> 0.48 <i>(as drawn on this map)</i></p> <p><b>Estimated Irrigable Acres:</b> 0.90 <i>(deeded acres less non-irrigable area)</i></p>	<p> Approx. Subject Parcel Boundary</p> <p> Non-Irrigable Acres</p> <p> Other Tax Parcels <i>(as approx. drawn by Okanogan County)</i></p>	<p></p> <p>0      50      100 ft</p> <p>1:1,200</p> <p><i>Aerial photo from 2013 NAIP (USDA/FSA - Aerial Photography Field Office)</i></p>
---	---	---

**LOSINSKI, JOHN and LAURI**

**Parcel: 6850020005**

Methow Valley Irrigation District  
Irrigable and Assessed Acreage as of October, 2015

*Map Produced on 11/6/2015 by Aspect Consulting, LLC*

**NOTES:**


(1) Delineated irrigable area, as drawn on this map, was determined by MVID with technical assistance from the Bureau of Reclamation. Ultimately, MVID (not BOR) is responsible for the final assessment of irrigable acres on a parcel-by-parcel basis.


(2) Underlying parcel/tax lot information presented on this map is based on GIS data made available by the Okanogan County Assessor's office. These lines are presented for informational purposes and do not represent legal, surveyed property boundaries, as such. Where possible, MVID has attempted to rectify errors and omissions in the County's GIS parcel database, but makes no warranty that these fixes are complete or fully-accurate themselves. **ALL DATA IS EXPRESSLY PROVIDED "AS IS" AND "WITH ALL FAULTS"**. Please contact MVID to correct any notable issues with your parcel data, as presented on this map.


(3) Okanogan County shall not be liable for damages of any kind, including lost profits, lost savings or any other incidental or consequential damages relating to the providing of the data or the use of it. The Map User shall have no remedy at law or equity against the County in case the data provided is inaccurate, incomplete or otherwise defective in any way. Okanogan County is providing this information in good faith and shall be held harmless for any liability incurred. All digital map information is intended as a general geographic representation and should not be used for precise measurements or calculations.




**MVID Assessed Acres:** 0.28  
**Parcel Total Deeded Acres:** 0.28  
*(per Okanogan County Assessor)*  
**Non-Irrigable Acres:** 0.03  
*(as drawn on this map)*  
**Estimated Irrigable Acres:** 0.25  
*(deeded acres less non-irrigable area)*

 Approx. Subject Parcel Boundary

 Non-Irrigable Acres

 Other Tax Parcels  
 (as approx. drawn by Okanogan County)

  
 0      25      50 ft  
 1:600  
*Aerial photo from 2013 NAIP (USDA/FSA - Aerial Photography Field Office)*

**LOSINSKI, JOHN and LAURI**  
**Parcel: 6850030008**  
 Methow Valley Irrigation District  
 Irrigable and Assessed Acreage as of October, 2015  
 Map Produced on 11/6/2015 by Aspect Consulting, LLC

**NOTES:**  
 (1) Delineated irrigable area, as drawn on this map, was determined by MVID with technical assistance from the Bureau of Reclamation. Ultimately, MVID (not BOR) is responsible for the final assessment of irrigable acres on a parcel-by-parcel basis.  
 (2) Underlying parcel/tax lot information presented on this map is based on GIS data made available by the Okanogan County Assessor's office. These lines are presented for informational purposes and do not represent legal, surveyed property boundaries, as such. Where possible, MVID has attempted to rectify errors and omissions in the County's GIS parcel database, but makes no warranty that these fixes are complete or fully-accurate themselves. **ALL DATA IS EXPRESSLY PROVIDED "AS IS" AND "WITH ALL FAULTS"**. Please contact MVID to correct any notable issues with your parcel data, as presented on this map.  
 (3) Okanogan County shall not be liable for damages of any kind, including lost profits, lost savings or any other incidental or consequential damages relating to the providing of the data or the use of it. The Map User shall have no remedy at law or equity against the County in case the data provided is inaccurate, incomplete or otherwise defective in any way. Okanogan County is providing this information in good faith and shall be held harmless for any liability incurred. All digital map information is intended as a general geographic representation and should not be used for precise measurements or calculations.



2013 NAIP (USDA/FSA - Aerial Photography Field Office) | Date: 11/9/2015 | User: MVID | Map Date: 11/9/2015

<b>MVID Assessed Acres:</b> 0.25	 <b>Approx. Subject Parcel Boundary</b>  <b>Non-Irrigable Acres</b>  <b>Other Tax Parcels</b> (as approx. drawn by Okanogan County)	  1:600
<b>Parcel Total Deeded Acres:</b> 0.25 <i>(per Okanogan County Assessor)</i>		
<b>Non-Irrigable Acres:</b> 0.11 <i>(as drawn on this map)</i>		
<b>Estimated Irrigable Acres:</b> 0.14 <i>(deeded acres less non-irrigable area)</i>		

Aerial photo from 2013 NAIP (USDA/FSA - Aerial Photography Field Office)

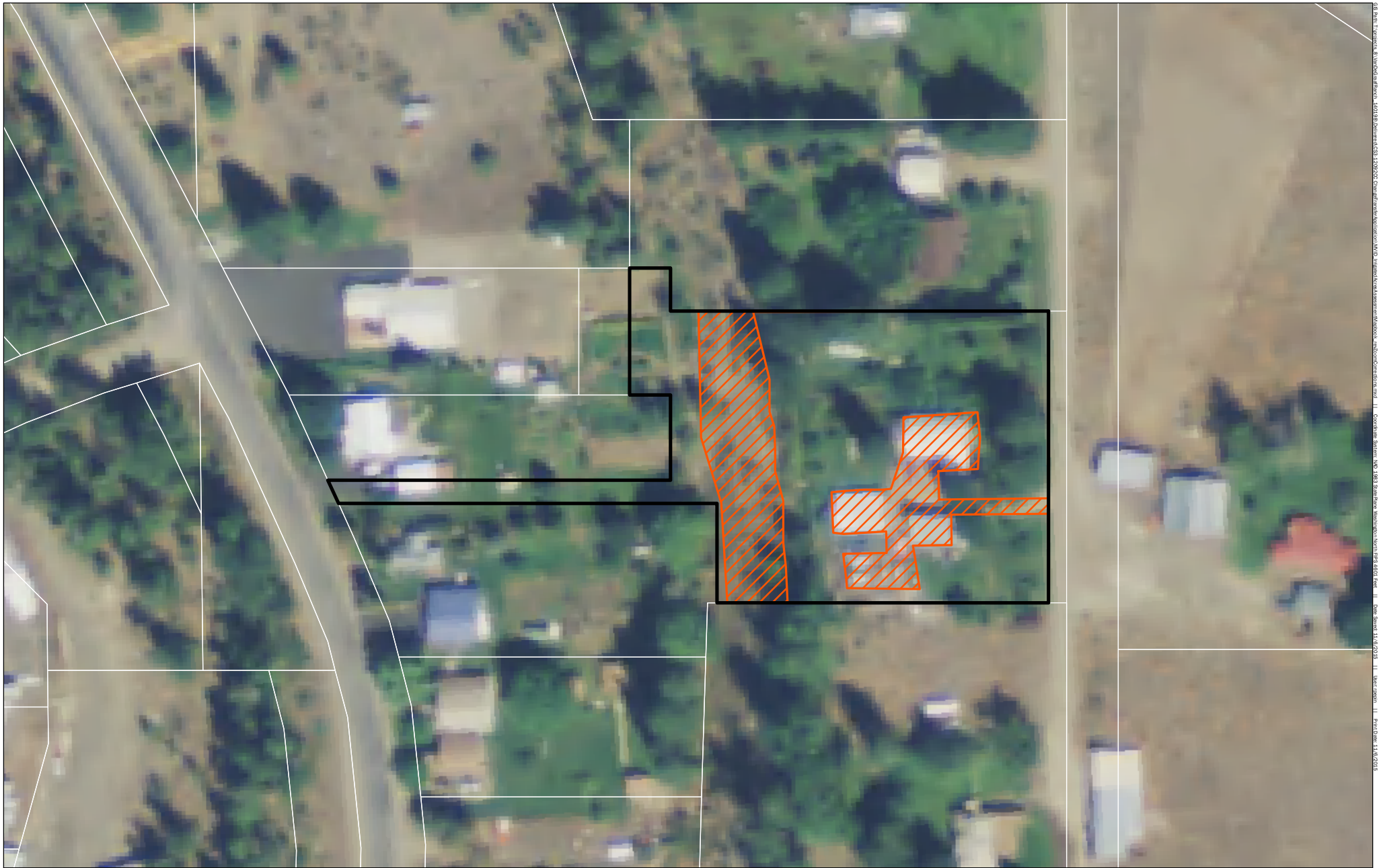
**LOUSEN TRUST, WILLIAM and DONNA**  
**Parcel: 3322170273**  
 Methow Valley Irrigation District  
 Irrigable and Assessed Acreage as of October, 2015  
 Map Produced on 11/6/2015 by Aspect Consulting, LLC

**NOTES:**

(1) Delineated irrigable area, as drawn on this map, was determined by MVID with technical assistance from the Bureau of Reclamation. Ultimately, MVID (not BOR) is responsible for the final assessment of irrigable acres on a parcel-by-parcel basis.

(2) Underlying parcel/tax lot information presented on this map is based on GIS data made available by the Okanogan County Assessor's office. These lines are presented for informational purposes and do not represent legal, surveyed property boundaries, as such. Where possible, MVID has attempted to rectify errors and omissions in the County's GIS parcel database, but makes no warranty that these fixes are complete or fully-accurate themselves. **ALL DATA IS EXPRESSLY PROVIDED "AS IS" AND "WITH ALL FAULTS"**. Please contact MVID to correct any notable issues with your parcel data, as presented on this map.

(3) Okanogan County shall not be liable for damages of any kind, including lost profits, lost savings or any other incidental or consequential damages relating to the providing of the data or the use of it. The Map User shall have no remedy at law or equity against the County in case the data provided is inaccurate, incomplete or otherwise defective in any way. Okanogan County is providing this information in good faith and shall be held harmless for any liability incurred. All digital map information is intended as a general geographic representation and should not be used for precise measurements or calculations.






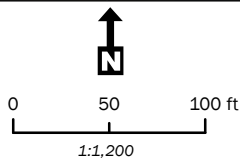
2013 NAIP (USDA/FSA - Aerial Photography Field Office) | Map Data: MVID | GIS Data: Okanogan County Assessor | Scale: 1:1,200 | Date: 11/19/2015 | Page: 228

**MVID Assessed Acres:** 1.87  
**Parcel Total Deeded Acres:** 1.87  
 (per Okanogan County Assessor)

**Non-Irrigable Acres:** 0.47  
 (as drawn on this map)

**Estimated Irrigable Acres:** 1.40  
 (deeded acres less non-irrigable area)

-  Approx. Subject Parcel Boundary
-  Non-Irrigable Acres
-  Other Tax Parcels  
 (as approx. drawn by Okanogan County)



Aerial photo from 2013 NAIP (USDA/FSA - Aerial Photography Field Office)

**LOVE, MARK and JODY**  
**Parcel: 3322160109**  
 Methow Valley Irrigation District  
 Irrigable and Assessed Acreage as of October, 2015





Map Produced on 11/6/2015 by Aspect Consulting, LLC

**NOTES:**  
 (1) Delineated irrigable area, as drawn on this map, was determined by MVID with technical assistance from the Bureau of Reclamation. Ultimately, MVID (not BOR) is responsible for the final assessment of irrigable acres on a parcel-by-parcel basis.  
 (2) Underlying parcel/tax lot information presented on this map is based on GIS data made available by the Okanogan County Assessor's office. These lines are presented for informational purposes and do not represent legal, surveyed property boundaries, as such. Where possible, MVID has attempted to rectify errors and omissions in the County's GIS parcel database, but makes no warranty that these fixes are complete or fully-accurate themselves. **ALL DATA IS EXPRESSLY PROVIDED "AS IS" AND "WITH ALL FAULTS."** Please contact MVID to correct any notable issues with your parcel data, as presented on this map.  
 (3) Okanogan County shall not be liable for damages of any kind, including lost profits, lost savings or any other incidental or consequential damages relating to the providing of the data or the use of it. The Map User shall have no remedy at law or equity against the County in case the data provided is inaccurate, incomplete or otherwise defective in any way. Okanogan County is providing this information in good faith and shall be held harmless for any liability incurred. All digital map information is intended as a general geographic representation and should not be used for precise measurements or calculations.





2015 NAIP, Copyright © 2015, USDA/FSA - Aerial Photography Field Office. All rights reserved. MVID is a registered trademark of M.V.I.D., LLC.

<p><b>MVID Assessed Acres:</b> 1.00</p> <p><b>Parcel Total Deeded Acres:</b> 1.00 <i>(per Okanogan County Assessor)</i></p> <p><b>Non-Irrigable Acres:</b> 0.00 <i>(as drawn on this map)</i></p> <p><b>Estimated Irrigable Acres:</b> 1.00 <i>(deeded acres less non-irrigable area)</i></p>	<p> Approx. Subject Parcel Boundary</p> <p> Non-Irrigable Acres</p> <p> Other Tax Parcels <i>(as approx. drawn by Okanogan County)</i></p>	<p></p> <p>0      25      50 ft</p> <p>1:600</p> <p><i>Aerial photo from 2013 NAIP (USDA/FSA - Aerial Photography Field Office)</i></p>
---	---	--

**LOVETTE, THOMAS and CALLIE**

**Parcel: 8828310200**

Methow Valley Irrigation District  
Irrigable and Assessed Acreage as of October, 2015

*Map Produced on 11/6/2015 by Aspect Consulting, LLC*

**NOTES:**




(1) Delineated irrigable area, as drawn on this map, was determined by MVID with technical assistance from the Bureau of Reclamation. Ultimately, MVID (not BOR) is responsible for the final assessment of irrigable acres on a parcel-by-parcel basis.

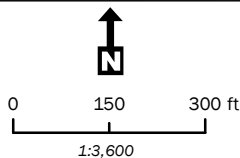
(2) Underlying parcel/tax lot information presented on this map is based on GIS data made available by the Okanogan County Assessor's office. These lines are presented for informational purposes and do not represent legal, surveyed property boundaries, as such. Where possible, MVID has attempted to rectify errors and omissions in the County's GIS parcel database, but makes no warranty that these fixes are complete or fully-accurate themselves. **ALL DATA IS EXPRESSLY PROVIDED "AS IS" AND "WITH ALL FAULTS"**. Please contact MVID to correct any notable issues with your parcel data, as presented on this map.

(3) Okanogan County shall not be liable for damages of any kind, including lost profits, lost savings or any other incidental or consequential damages relating to the providing of the data or the use of it. The Map User shall have no remedy at law or equity against the County in case the data provided is inaccurate, incomplete or otherwise defective in any way. Okanogan County is providing this information in good faith and shall be held harmless for any liability incurred. All digital map information is intended as a general geographic representation and should not be used for precise measurements or calculations.



**MVID Assessed Acres:** 11.34  
**Parcel Total Deeded Acres:** 11.34  
*(per Okanogan County Assessor)*  
**Non-Irrigable Acres:** 3.34  
*(as drawn on this map)*  
**Estimated Irrigable Acres:** 8.00  
*(deeded acres less non-irrigable area)*

-  Approx. Subject Parcel Boundary
-  Non-Irrigable Acres
-  Other Tax Parcels  
(as approx. drawn by Okanogan County)



*Aerial photo from 2013 NAIP (USDA/FSA - Aerial Photography Field Office)*

**LUDWIG, MARK and EDEN**  
**Parcel: 5120160002**  
 Methow Valley Irrigation District  
 Irrigable and Assessed Acreage as of October, 2015

*Map Produced on 11/6/2015 by Aspect Consulting, LLC*




**NOTES:**


- (1) Delineated irrigable area, as drawn on this map, was determined by MVID with technical assistance from the Bureau of Reclamation. Ultimately, MVID (not BOR) is responsible for the final assessment of irrigable acres on a parcel-by-parcel basis.
- (2) Underlying parcel/tax lot information presented on this map is based on GIS data made available by the Okanogan County Assessor's office. These lines are presented for informational purposes and do not represent legal, surveyed property boundaries, as such. Where possible, MVID has attempted to rectify errors and omissions in the County's GIS parcel database, but makes no warranty that these fixes are complete or fully-accurate themselves. **ALL DATA IS EXPRESSLY PROVIDED "AS IS" AND "WITH ALL FAULTS"**. Please contact MVID to correct any notable issues with your parcel data, as presented on this map.
- (3) Okanogan County shall not be liable for damages of any kind, including lost profits, lost savings or any other incidental or consequential damages relating to the providing of the data or the use of it. The Map User shall have no remedy at law or equity against the County in case the data provided is inaccurate, incomplete or otherwise defective in any way. Okanogan County is providing this information in good faith and shall be held harmless for any liability incurred. All digital map information is intended as a general geographic representation and should not be used for precise measurements or calculations.



11/19/2015 11:49:03 AM | User: mvd | Location: C:\Users\mvd\AppData\Local\Temp\MapServer\11/19/2015 | Date: 11/19/2015 | 11:49:03 AM | 11/19/2015

**MVID Assessed Acres:** 3.02  
**Parcel Total Deeded Acres:** 3.10  
*(per Okanogan County Assessor)*  
**Non-Irrigable Acres:** 1.06  
*(as drawn on this map)*  
**Estimated Irrigable Acres:** 2.04  
*(deeded acres less non-irrigable area)*

 Approx. Subject Parcel Boundary  
 Non-Irrigable Acres  
 Other Tax Parcels  
 (as approx. drawn by Okanogan County)

  
 0 50 100 ft  
 1:1,200  
*Aerial photo from 2013 NAIP (USDA/FSA - Aerial Photography Field Office)*

**MALIK ENTERPRISES LLC**  
**Parcel: 8848320400**  
 Methow Valley Irrigation District  
 Irrigable and Assessed Acreage as of October, 2015  
*Map Produced on 11/6/2015 by Aspect Consulting, LLC*




**NOTES:**  
 (1) Delineated irrigable area, as drawn on this map, was determined by MVID with technical assistance from the Bureau of Reclamation. Ultimately, MVID (not BOR) is responsible for the final assessment of irrigable acres on a parcel-by-parcel basis.  
 (2) Underlying parcel/tax lot information presented on this map is based on GIS data made available by the Okanogan County Assessor's office. These lines are presented for informational purposes and do not represent legal, surveyed property boundaries, as such. Where possible, MVID has attempted to rectify errors and omissions in the County's GIS parcel database, but makes no warranty that these fixes are complete or fully-accurate themselves. **ALL DATA IS EXPRESSLY PROVIDED "AS IS" AND "WITH ALL FAULTS"**. Please contact MVID to correct any notable issues with your parcel data, as presented on this map.  
 (3) Okanogan County shall not be liable for damages of any kind, including lost profits, lost savings or any other incidental or consequential damages relating to the providing of the data or the use of it. The Map User shall have no remedy at law or equity against the County in case the data provided is inaccurate, incomplete or otherwise defective in any way. Okanogan County is providing this information in good faith and shall be held harmless for any liability incurred. All digital map information is intended as a general geographic representation and should not be used for precise measurements or calculations.

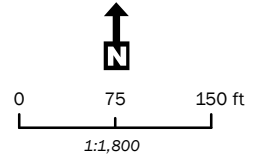




2013 NAIP (USDA/FSA - Aerial Photography Field Office) | Copyright 2013 by Aspect Consulting, LLC | Date of Map: 11/6/2015 | User: MVID | Map Date: 11/6/2015

**MVID Assessed Acres:** 5.00  
**Parcel Total Deeded Acres:** 5.00  
*(per Okanogan County Assessor)*  
**Non-Irrigable Acres:** 0.49  
*(as drawn on this map)*  
**Estimated Irrigable Acres:** 4.51  
*(deeded acres less non-irrigable area)*

-  Approx. Subject Parcel Boundary
-  Non-Irrigable Acres
-  Other Tax Parcels  
*(as approx. drawn by Okanogan County)*






*Aerial photo from 2013 NAIP (USDA/FSA - Aerial Photography Field Office)*


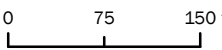
**MALOY JR ETAL, PAT**  
**Parcel: 8813700100**  
 Methow Valley Irrigation District  
 Irrigable and Assessed Acreage as of October, 2015  
 Map Produced on 11/6/2015 by Aspect Consulting, LLC

**NOTES:**  
 (1) Delineated irrigable area, as drawn on this map, was determined by MVID with technical assistance from the Bureau of Reclamation. Ultimately, MVID (not BOR) is responsible for the final assessment of irrigable acres on a parcel-by-parcel basis.  
 (2) Underlying parcel/tax lot information presented on this map is based on GIS data made available by the Okanogan County Assessor's office. These lines are presented for informational purposes and do not represent legal, surveyed property boundaries, as such. Where possible, MVID has attempted to rectify errors and omissions in the County's GIS parcel database, but makes no warranty that these fixes are complete or fully-accurate themselves. **ALL DATA IS EXPRESSLY PROVIDED "AS IS" AND "WITH ALL FAULTS"**. Please contact MVID to correct any notable issues with your parcel data, as presented on this map.  
 (3) Okanogan County shall not be liable for damages of any kind, including lost profits, lost savings or any other incidental or consequential damages relating to the providing of the data or the use of it. The Map User shall have no remedy at law or equity against the County in case the data provided is inaccurate, incomplete or otherwise defective in any way. Okanogan County is providing this information in good faith and shall be held harmless for any liability incurred. All digital map information is intended as a general geographic representation and should not be used for precise measurements or calculations.



**MVID Assessed Acres:** 5.05  
**Parcel Total Deeded Acres:** 5.05  
*(per Okanogan County Assessor)*  
**Non-Irrigable Acres:** 1.44  
*(as drawn on this map)*  
**Estimated Irrigable Acres:** 3.61  
*(deeded acres less non-irrigable area)*

 Approx. Subject Parcel Boundary  
 Non-Irrigable Acres  
 Other Tax Parcels  
*(as approx. drawn by Okanogan County)*




  
  
 1:1,800  
*Aerial photo from 2013 NAIP (USDA/FSA - Aerial Photography Field Office)*


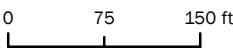
**MAPLES, DONALD and NOELLE**  
**Parcel: 5130250003**  
 Methow Valley Irrigation District  
 Irrigable and Assessed Acreage as of October, 2015  
 Map Produced on 11/6/2015 by Aspect Consulting, LLC

**NOTES:**  
 (1) Delineated irrigable area, as drawn on this map, was determined by MVID with technical assistance from the Bureau of Reclamation. Ultimately, MVID (not BOR) is responsible for the final assessment of irrigable acres on a parcel-by-parcel basis.  
 (2) Underlying parcel/tax lot information presented on this map is based on GIS data made available by the Okanogan County Assessor's office. These lines are presented for informational purposes and do not represent legal, surveyed property boundaries, as such. Where possible, MVID has attempted to rectify errors and omissions in the County's GIS parcel database, but makes no warranty that these fixes are complete or fully-accurate themselves. **ALL DATA IS EXPRESSLY PROVIDED "AS IS" AND "WITH ALL FAULTS"**. Please contact MVID to correct any notable issues with your parcel data, as presented on this map.  
 (3) Okanogan County shall not be liable for damages of any kind, including lost profits, lost savings or any other incidental or consequential damages relating to the providing of the data or the use of it. The Map User shall have no remedy at law or equity against the County in case the data provided is inaccurate, incomplete or otherwise defective in any way. Okanogan County is providing this information in good faith and shall be held harmless for any liability incurred. All digital map information is intended as a general geographic representation and should not be used for precise measurements or calculations.



**MVID Assessed Acres:** 5.00  
**Parcel Total Deeded Acres:** 5.00  
*(per Okanogan County Assessor)*  
**Non-Irrigable Acres:** 0.87  
*(as drawn on this map)*  
**Estimated Irrigable Acres:** 4.13  
*(deeded acres less non-irrigable area)*

 Approx. Subject Parcel Boundary  
 Non-Irrigable Acres  
 Other Tax Parcels  
*(as approx. drawn by Okanogan County)*

  
  
 1:1,800

*Aerial photo from 2013 NAIP (USDA/FSA - Aerial Photography Field Office)*

**MAPLES, DONALD and NOELLE**  
**Parcel: 5130250005**  
 Methow Valley Irrigation District  
 Irrigable and Assessed Acreage as of October, 2015




Map Produced on 11/6/2015 by Aspect Consulting, LLC


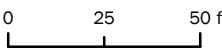
**NOTES:**  
 (1) Delineated irrigable area, as drawn on this map, was determined by MVID with technical assistance from the Bureau of Reclamation. Ultimately, MVID (not BOR) is responsible for the final assessment of irrigable acres on a parcel-by-parcel basis.  
 (2) Underlying parcel/tax lot information presented on this map is based on GIS data made available by the Okanogan County Assessor's office. These lines are presented for informational purposes and do not represent legal, surveyed property boundaries, as such. Where possible, MVID has attempted to rectify errors and omissions in the County's GIS parcel database, but makes no warranty that these fixes are complete or fully-accurate themselves. **ALL DATA IS EXPRESSLY PROVIDED "AS IS" AND "WITH ALL FAULTS"**. Please contact MVID to correct any notable issues with your parcel data, as presented on this map.  
 (3) Okanogan County shall not be liable for damages of any kind, including lost profits, lost savings or any other incidental or consequential damages relating to the providing of the data or the use of it. The Map User shall have no remedy at law or equity against the County in case the data provided is inaccurate, incomplete or otherwise defective in any way. Okanogan County is providing this information in good faith and shall be held harmless for any liability incurred. All digital map information is intended as a general geographic representation and should not be used for precise measurements or calculations.



11/16/2015 11:08:00 AM | User: JGORDON | Map Date: 11/16/2015 | Date Stamp: 11/16/2015 | 10:58:53 AM | 11/16/2015 | 10:58:53 AM | 11/16/2015 | 10:58:53 AM | 11/16/2015 | 10:58:53 AM

**MVID Assessed Acres:** 0.89  
**Parcel Total Deeded Acres:** 0.89  
*(per Okanogan County Assessor)*  
**Non-Irrigable Acres:** 0.81  
*(as drawn on this map)*  
**Estimated Irrigable Acres:** 0.08  
*(deeded acres less non-irrigable area)*

 **Approx. Subject Parcel Boundary**  
 **Non-Irrigable Acres**  
 **Other Tax Parcels**  
*(as approx. drawn by Okanogan County)*

  
  
 1:600  
*Aerial photo from 2013 NAIP (USDA/FSA - Aerial Photography Field Office)*




**MARTIN, RANDY M**  
**Parcel: 3322170104**  
 Methow Valley Irrigation District  
 Irrigable and Assessed Acreage as of October, 2015  
 Map Produced on 11/6/2015 by Aspect Consulting, LLC

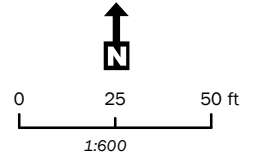
**NOTES:**  
 (1) Delineated irrigable area, as drawn on this map, was determined by MVID with technical assistance from the Bureau of Reclamation. Ultimately, MVID (not BOR) is responsible for the final assessment of irrigable acres on a parcel-by-parcel basis.  
 (2) Underlying parcel/tax lot information presented on this map is based on GIS data made available by the Okanogan County Assessor's office. These lines are presented for informational purposes and do not represent legal, surveyed property boundaries, as such. Where possible, MVID has attempted to rectify errors and omissions in the County's GIS parcel database, but makes no warranty that these fixes are complete or fully-accurate themselves. **ALL DATA IS EXPRESSLY PROVIDED "AS IS" AND "WITH ALL FAULTS"**. Please contact MVID to correct any notable issues with your parcel data, as presented on this map.  
 (3) Okanogan County shall not be liable for damages of any kind, including lost profits, lost savings or any other incidental or consequential damages relating to the providing of the data or the use of it. The Map User shall have no remedy at law or equity against the County in case the data provided is inaccurate, incomplete or otherwise defective in any way. Okanogan County is providing this information in good faith and shall be held harmless for any liability incurred. All digital map information is intended as a general geographic representation and should not be used for precise measurements or calculations.



11/9/2015 11:59:01 AM \\snp01\apps\gis\work\2015\20151109\20151109\_115901.mxd

**MVID Assessed Acres:** 0.60  
**Parcel Total Deeded Acres:** 0.60  
*(per Okanogan County Assessor)*  
**Non-Irrigable Acres:** 0.45  
*(as drawn on this map)*  
**Estimated Irrigable Acres:** 0.15  
*(deeded acres less non-irrigable area)*

-  Approx. Subject Parcel Boundary
-  Non-Irrigable Acres
-  Other Tax Parcels  
(as approx. drawn by Okanogan County)



*Aerial photo from 2013 NAIP (USDA/FSA - Aerial Photography Field Office)*

**MARTIN, RANDY M**  
**Parcel: 3322170258**  
 Methow Valley Irrigation District  
 Irrigable and Assessed Acreage as of October, 2015




*Map Produced on 11/6/2015 by Aspect Consulting, LLC*



**NOTES:**  
 (1) Delineated irrigable area, as drawn on this map, was determined by MVID with technical assistance from the Bureau of Reclamation. Ultimately, MVID (not BOR) is responsible for the final assessment of irrigable acres on a parcel-by-parcel basis.  
 (2) Underlying parcel/tax lot information presented on this map is based on GIS data made available by the Okanogan County Assessor's office. These lines are presented for informational purposes and do not represent legal, surveyed property boundaries, as such. Where possible, MVID has attempted to rectify errors and omissions in the County's GIS parcel database, but makes no warranty that these fixes are complete or fully-accurate themselves. **ALL DATA IS EXPRESSLY PROVIDED "AS IS" AND "WITH ALL FAULTS"**. Please contact MVID to correct any notable issues with your parcel data, as presented on this map.  
 (3) Okanogan County shall not be liable for damages of any kind, including lost profits, lost savings or any other incidental or consequential damages relating to the providing of the data or the use of it. The Map User shall have no remedy at law or equity against the County in case the data provided is inaccurate, incomplete or otherwise defective in any way. Okanogan County is providing this information in good faith and shall be held harmless for any liability incurred. All digital map information is intended as a general geographic representation and should not be used for precise measurements or calculations.



2013 NAIP, 1:25000 Scale, USDA/FSA - Aerial Photography Field Office  
 Copyright 2013 by USDA/FSA - Aerial Photography Field Office  
 Date of Data: 11/16/2013  
 User: MVID  
 Map Date: 11/16/2013

**MVID Assessed Acres:** 3.91  
**Parcel Total Deeded Acres:** 3.91  
*(per Okanogan County Assessor)*  
**Non-Irrigable Acres:** 0.41  
*(as drawn on this map)*  
**Estimated Irrigable Acres:** 3.50  
*(deeded acres less non-irrigable area)*

 Approx. Subject Parcel Boundary  
 Non-Irrigable Acres  
 Other Tax Parcels  
*(as approx. drawn by Okanogan County)*




  
  
 1:1,200  
*Aerial photo from 2013 NAIP (USDA/FSA - Aerial Photography Field Office)*

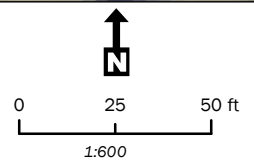
**MARVIN, PAM**  
**Parcel: 332220183**  
 Methow Valley Irrigation District  
 Irrigable and Assessed Acreage as of October, 2015  
 Map Produced on 11/6/2015 by Aspect Consulting, LLC

**NOTES:**  
 (1) Delineated irrigable area, as drawn on this map, was determined by MVID with technical assistance from the Bureau of Reclamation. Ultimately, MVID (not BOR) is responsible for the final assessment of irrigable acres on a parcel-by-parcel basis.  
 (2) Underlying parcel/tax lot information presented on this map is based on GIS data made available by the Okanogan County Assessor's office. These lines are presented for informational purposes and do not represent legal, surveyed property boundaries, as such. Where possible, MVID has attempted to rectify errors and omissions in the County's GIS parcel database, but makes no warranty that these fixes are complete or fully-accurate themselves. **ALL DATA IS EXPRESSLY PROVIDED "AS IS" AND "WITH ALL FAULTS"**. Please contact MVID to correct any notable issues with your parcel data, as presented on this map.  
 (3) Okanogan County shall not be liable for damages of any kind, including lost profits, lost savings or any other incidental or consequential damages relating to the providing of the data or the use of it. The Map User shall have no remedy at law or equity against the County in case the data provided is inaccurate, incomplete or otherwise defective in any way. Okanogan County is providing this information in good faith and shall be held harmless for any liability incurred. All digital map information is intended as a general geographic representation and should not be used for precise measurements or calculations.



**MVID Assessed Acres:** 0.77  
**Parcel Total Deeded Acres:** 0.77  
 (per Okanogan County Assessor)  
**Non-Irrigable Acres:** 0.08  
 (as drawn on this map)  
**Estimated Irrigable Acres:** 0.69  
 (deeded acres less non-irrigable area)

-  Approx. Subject Parcel Boundary
-  Non-Irrigable Acres
-  Other Tax Parcels  
(as approx. drawn by Okanogan County)



Aerial photo from 2013 NAIP (USDA/FSA - Aerial Photography Field Office)

**MATHYER-SMITH, TERESA**  
**Parcel: 3322170239**  
 Methow Valley Irrigation District  
 Irrigable and Assessed Acreage as of October, 2015



Map Produced on 11/6/2015 by Aspect Consulting, LLC

**NOTES:**

- (1) Delineated irrigable area, as drawn on this map, was determined by MVID with technical assistance from the Bureau of Reclamation. Ultimately, MVID (not BOR) is responsible for the final assessment of irrigable acres on a parcel-by-parcel basis.
- (2) Underlying parcel/tax lot information presented on this map is based on GIS data made available by the Okanogan County Assessor's office. These lines are presented for informational purposes and do not represent legal, surveyed property boundaries, as such. Where possible, MVID has attempted to rectify errors and omissions in the County's GIS parcel database, but makes no warranty that these fixes are complete or fully-accurate themselves. **ALL DATA IS EXPRESSLY PROVIDED "AS IS" AND "WITH ALL FAULTS"**. Please contact MVID to correct any notable issues with your parcel data, as presented on this map.
- (3) Okanogan County shall not be liable for damages of any kind, including lost profits, lost savings or any other incidental or consequential damages relating to the providing of the data or the use of it. The Map User shall have no remedy at law or equity against the County in case the data provided is inaccurate, incomplete or otherwise defective in any way. Okanogan County is providing this information in good faith and shall be held harmless for any liability incurred. All digital map information is intended as a general geographic representation and should not be used for precise measurements or calculations.



10/16/2015 11:08:21 AM | Parcel: 3322220138 | Aspect Consulting, LLC | 10/16/2015 11:08:21 AM

<b>MVID Assessed Acres:</b> 6.25	 Approx. Subject Parcel Boundary	 
<b>Parcel Total Deeded Acres:</b> 6.25 <i>(per Okanogan County Assessor)</i>	 Non-Irrigable Acres	
<b>Non-Irrigable Acres:</b> 0.30 <i>(as drawn on this map)</i>	 Other Tax Parcels <i>(as approx. drawn by Okanogan County)</i>	
<b>Estimated Irrigable Acres:</b> 5.95 <i>(deeded acres less non-irrigable area)</i>		

Aerial photo from 2013 NAIP (USDA/FSA - Aerial Photography Field Office)

**MATHYER REVOCABLE LIVING TRUST**  
**Parcel: 3322220138**  
 Methow Valley Irrigation District  
 Irrigable and Assessed Acreage as of October, 2015  
 Map Produced on 11/6/2015 by Aspect Consulting, LLC

**NOTES:**

(1) Delineated irrigable area, as drawn on this map, was determined by MVID with technical assistance from the Bureau of Reclamation. Ultimately, MVID (not BOR) is responsible for the final assessment of irrigable acres on a parcel-by-parcel basis.




(2) Underlying parcel/tax lot information presented on this map is based on GIS data made available by the Okanogan County Assessor's office. These lines are presented for informational purposes and do not represent legal, surveyed property boundaries, as such. Where possible, MVID has attempted to rectify errors and omissions in the County's GIS parcel database, but makes no warranty that these fixes are complete or fully-accurate themselves. **ALL DATA IS EXPRESSLY PROVIDED "AS IS" AND "WITH ALL FAULTS"**. Please contact MVID to correct any notable issues with your parcel data, as presented on this map.

(3) Okanogan County shall not be liable for damages of any kind, including lost profits, lost savings or any other incidental or consequential damages relating to the providing of the data or the use of it. The Map User shall have no remedy at law or equity against the County in case the data provided is inaccurate, incomplete or otherwise defective in any way. Okanogan County is providing this information in good faith and shall be held harmless for any liability incurred. All digital map information is intended as a general geographic representation and should not be used for precise measurements or calculations.





11/16/2015 11:29:03 AM | User: mvid | Map Date: 11/16/2015 | Date Stamp: 11/16/2015 | Parcel: 2730010000 | Worksheet: M:\GIS\2015\2730010000 | Coordinate System: NAD 83 | Contour Interval: 10' | Contour Color: Yellow | Contour Width: 2

<p><b>MVID Assessed Acres:</b> 0.68</p> <p><b>Parcel Total Deeded Acres:</b> 0.28 <i>(per Okanogan County Assessor)</i></p> <p><b>Non-Irrigable Acres:</b> 0.00 <i>(as drawn on this map)</i></p> <p><b>Estimated Irrigable Acres:</b> 0.28 <i>(deeded acres less non-irrigable area)</i></p>	<p> Approx. Subject Parcel Boundary</p> <p> Non-Irrigable Acres</p> <p> Other Tax Parcels <i>(as approx. drawn by Okanogan County)</i></p>	<p></p> <p>0      25      50 ft</p> <p>1:600</p> <p><i>Aerial photo from 2013 NAIP (USDA/FSA - Aerial Photography Field Office)</i></p>
---	---	--

**MATTISON ETAL, R NEWT**

**Parcel: 2730010000**

Methow Valley Irrigation District  
Irrigable and Assessed Acreage as of October, 2015

*Map Produced on 11/6/2015 by Aspect Consulting, LLC*

**NOTES:**

(1) Delineated irrigable area, as drawn on this map, was determined by MVID with technical assistance from the Bureau of Reclamation. Ultimately, MVID (not BOR) is responsible for the final assessment of irrigable acres on a parcel-by-parcel basis.




(2) Underlying parcel/tax lot information presented on this map is based on GIS data made available by the Okanogan County Assessor's office. These lines are presented for informational purposes and do not represent legal, surveyed property boundaries, as such. Where possible, MVID has attempted to rectify errors and omissions in the County's GIS parcel database, but makes no warranty that these fixes are complete or fully-accurate themselves. **ALL DATA IS EXPRESSLY PROVIDED "AS IS" AND "WITH ALL FAULTS"**. Please contact MVID to correct any notable issues with your parcel data, as presented on this map.

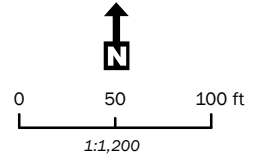
(3) Okanogan County shall not be liable for damages of any kind, including lost profits, lost savings or any other incidental or consequential damages relating to the providing of the data or the use of it. The Map User shall have no remedy at law or equity against the County in case the data provided is inaccurate, incomplete or otherwise defective in any way. Okanogan County is providing this information in good faith and shall be held harmless for any liability incurred. All digital map information is intended as a general geographic representation and should not be used for precise measurements or calculations.



Parcel: 8817400101 | Coordinates: 47°58'30.00"N 120°11'15.00"W | Date: 11/16/2015 | User: MVID | Map Date: 11/16/2015

**MVID Assessed Acres:** 1.12  
**Parcel Total Deeded Acres:** 1.12  
*(per Okanogan County Assessor)*  
**Non-Irrigable Acres:** 0.41  
*(as drawn on this map)*  
**Estimated Irrigable Acres:** 0.71  
*(deeded acres less non-irrigable area)*

-  Approx. Subject Parcel Boundary
-  Non-Irrigable Acres
-  Other Tax Parcels  
*(as approx. drawn by Okanogan County)*



*Aerial photo from 2013 NAIP (USDA/FSA - Aerial Photography Field Office)*

## MATTSON, MARKE and LADONNA

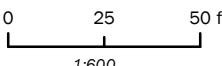
**Parcel: 8817400101**  
 Methow Valley Irrigation District  
 Irrigable and Assessed Acreage as of October, 2015

*Map Produced on 11/6/2015 by Aspect Consulting, LLC*

**NOTES:**  
 (1) Delineated irrigable area, as drawn on this map, was determined by MVID with technical assistance from the Bureau of Reclamation. Ultimately, MVID (not BOR) is responsible for the final assessment of irrigable acres on a parcel-by-parcel basis.  
 (2) Underlying parcel/tax lot information presented on this map is based on GIS data made available by the Okanogan County Assessor's office. These lines are presented for informational purposes and do not represent legal, surveyed property boundaries, as such. Where possible, MVID has attempted to rectify errors and omissions in the County's GIS parcel database, but makes no warranty that these fixes are complete or fully-accurate themselves. **ALL DATA IS EXPRESSLY PROVIDED "AS IS" AND "WITH ALL FAULTS"**. Please contact MVID to correct any notable issues with your parcel data, as presented on this map.  
 (3) Okanogan County shall not be liable for damages of any kind, including lost profits, lost savings or any other incidental or consequential damages relating to the providing of the data or the use of it. The Map User shall have no remedy at law or equity against the County in case the data provided is inaccurate, incomplete or otherwise defective in any way. Okanogan County is providing this information in good faith and shall be held harmless for any liability incurred. All digital map information is intended as a general geographic representation and should not be used for precise measurements or calculations.



2013 NAIP (USDA/FSA - Aerial Photography Field Office) | Parcel: 2730060000 | Date: 11/6/2015 | Page: 243

<b>MVID Assessed Acres:</b> 0.25	 Approx. Subject Parcel Boundary	  0 25 50 ft 1:600
<b>Parcel Total Deeded Acres:</b> 0.25 <i>(per Okanogan County Assessor)</i>	 Non-Irrigable Acres	
<b>Non-Irrigable Acres:</b> 0.08 <i>(as drawn on this map)</i>	 Other Tax Parcels <i>(as approx. drawn by Okanogan County)</i>	
<b>Estimated Irrigable Acres:</b> 0.17 <i>(deeded acres less non-irrigable area)</i>	<i>Aerial photo from 2013 NAIP (USDA/FSA - Aerial Photography Field Office)</i>	




**MC AULIFFE, BRIAN and AMBER**  
**Parcel: 2730060000**  
 Methow Valley Irrigation District  
 Irrigable and Assessed Acreage as of October, 2015

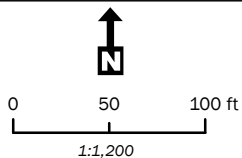
*Map Produced on 11/6/2015 by Aspect Consulting, LLC*

**NOTES:**  
 (1) Delineated irrigable area, as drawn on this map, was determined by MVID with technical assistance from the Bureau of Reclamation. Ultimately, MVID (not BOR) is responsible for the final assessment of irrigable acres on a parcel-by-parcel basis.  
 (2) Underlying parcel/tax lot information presented on this map is based on GIS data made available by the Okanogan County Assessor's office. These lines are presented for informational purposes and do not represent legal, surveyed property boundaries, as such. Where possible, MVID has attempted to rectify errors and omissions in the County's GIS parcel database, but makes no warranty that these fixes are complete or fully-accurate themselves. **ALL DATA IS EXPRESSLY PROVIDED "AS IS" AND "WITH ALL FAULTS"**. Please contact MVID to correct any notable issues with your parcel data, as presented on this map.  
 (3) Okanogan County shall not be liable for damages of any kind, including lost profits, lost savings or any other incidental or consequential damages relating to the providing of the data or the use of it. The Map User shall have no remedy at law or equity against the County in case the data provided is inaccurate, incomplete or otherwise defective in any way. Okanogan County is providing this information in good faith and shall be held harmless for any liability incurred. All digital map information is intended as a general geographic representation and should not be used for precise measurements or calculations.



**MVID Assessed Acres:** 1.00  
**Parcel Total Deeded Acres:** 2.12  
*(per Okanogan County Assessor)*  
**Non-Irrigable Acres:** 1.29  
*(as drawn on this map)*  
**Estimated Irrigable Acres:** 0.83  
*(deeded acres less non-irrigable area)*

-  Approx. Subject Parcel Boundary
-  Non-Irrigable Acres
-  Other Tax Parcels  
 (as approx. drawn by Okanogan County)







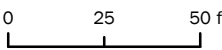
*Aerial photo from 2013 NAIP (USDA/FSA - Aerial Photography Field Office)*

**MC DANIEL, DARLENE**  
**Parcel: 5101190005**  
 Methow Valley Irrigation District  
 Irrigable and Assessed Acreage as of October, 2015

Map Produced on 11/6/2015 by Aspect Consulting, LLC

**NOTES:**  
 (1) Delineated irrigable area, as drawn on this map, was determined by MVID with technical assistance from the Bureau of Reclamation. Ultimately, MVID (not BOR) is responsible for the final assessment of irrigable acres on a parcel-by-parcel basis.  
 (2) Underlying parcel/tax lot information presented on this map is based on GIS data made available by the Okanogan County Assessor's office. These lines are presented for informational purposes and do not represent legal, surveyed property boundaries, as such. Where possible, MVID has attempted to rectify errors and omissions in the County's GIS parcel database, but makes no warranty that these fixes are complete or fully-accurate themselves. **ALL DATA IS EXPRESSLY PROVIDED "AS IS" AND "WITH ALL FAULTS"**. Please contact MVID to correct any notable issues with your parcel data, as presented on this map.  
 (3) Okanogan County shall not be liable for damages of any kind, including lost profits, lost savings or any other incidental or consequential damages relating to the providing of the data or the use of it. The Map User shall have no remedy at law or equity against the County in case the data provided is inaccurate, incomplete or otherwise defective in any way. Okanogan County is providing this information in good faith and shall be held harmless for any liability incurred. All digital map information is intended as a general geographic representation and should not be used for precise measurements or calculations.



<p><b>MVID Assessed Acres:</b> 0.15</p> <p><b>Parcel Total Deeded Acres:</b> 0.15 <i>(per Okanogan County Assessor)</i></p> <p><b>Non-Irrigable Acres:</b> 0.03 <i>(as drawn on this map)</i></p> <p><b>Estimated Irrigable Acres:</b> 0.12 <i>(deeded acres less non-irrigable area)</i></p>	<ul style="list-style-type: none"> <li> Approx. Subject Parcel Boundary</li> <li> Non-Irrigable Acres</li> <li> Other Tax Parcels <small>(as approx. drawn by Okanogan County)</small></li> </ul>	  1:600 <i>Aerial photo from 2013 NAIP (USDA/FSA - Aerial Photography Field Office)</i>	<p><b>MC MENAMIN ETAL, RICHARD</b></p> <p><b>Parcel: 5130290001</b></p> <p>Methow Valley Irrigation District</p> <p>Irrigable and Assessed Acreage as of October, 2015</p> <p><small>Map Produced on <u>11/6/2015</u> by Aspect Consulting, LLC</small></p>
---	--	---	---

**NOTES:**

(1) Delineated irrigable area, as drawn on this map, was determined by MVID with technical assistance from the Bureau of Reclamation. Ultimately, MVID (not BOR) is responsible for the final assessment of irrigable acres on a parcel-by-parcel basis.




(2) Underlying parcel/tax lot information presented on this map is based on GIS data made available by the Okanogan County Assessor's office. These lines are presented for informational purposes and do not represent legal, surveyed property boundaries, as such. Where possible, MVID has attempted to rectify errors and omissions in the County's GIS parcel database, but makes no warranty that these fixes are complete or fully-accurate themselves. **ALL DATA IS EXPRESSLY PROVIDED "AS IS" AND "WITH ALL FAULTS"**. Please contact MVID to correct any notable issues with your parcel data, as presented on this map.


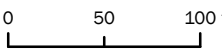
(3) Okanogan County shall not be liable for damages of any kind, including lost profits, lost savings or any other incidental or consequential damages relating to the providing of the data or the use of it. The Map User shall have no remedy at law or equity against the County in case the data provided is inaccurate, incomplete or otherwise defective in any way. Okanogan County is providing this information in good faith and shall be held harmless for any liability incurred. All digital map information is intended as a general geographic representation and should not be used for precise measurements or calculations.

pg. 245



**MVID Assessed Acres:** 1.50  
**Parcel Total Deeded Acres:** 1.50  
*(per Okanogan County Assessor)*  
**Non-Irrigable Acres:** 0.30  
*(as drawn on this map)*  
**Estimated Irrigable Acres:** 1.20  
*(deeded acres less non-irrigable area)*

 Approx. Subject Parcel Boundary  
 Non-Irrigable Acres  
 Other Tax Parcels  
*(as approx. drawn by Okanogan County)*

  
  
 1:1,200  
*Aerial photo from 2013 NAIP (USDA/FSA - Aerial Photography Field Office)*

**MC MILLAN JR ETAL, JAMES**  
**Parcel: 3322160005**  
 Methow Valley Irrigation District  
 Irrigable and Assessed Acreage as of October, 2015  
*Map Produced on 11/6/2015 by Aspect Consulting, LLC*

**NOTES:**  
 (1) Delineated irrigable area, as drawn on this map, was determined by MVID with technical assistance from the Bureau of Reclamation. Ultimately, MVID (not BOR) is responsible for the final assessment of irrigable acres on a parcel-by-parcel basis.  
 (2) Underlying parcel/tax lot information presented on this map is based on GIS data made available by the Okanogan County Assessor's office. These lines are presented for informational purposes and do not represent legal, surveyed property boundaries, as such. Where possible, MVID has attempted to rectify errors and omissions in the County's GIS parcel database, but makes no warranty that these fixes are complete or fully-accurate themselves. **ALL DATA IS EXPRESSLY PROVIDED "AS IS" AND "WITH ALL FAULTS"**. Please contact MVID to correct any notable issues with your parcel data, as presented on this map.  
 (3) Okanogan County shall not be liable for damages of any kind, including lost profits, lost savings or any other incidental or consequential damages relating to the providing of the data or the use of it. The Map User shall have no remedy at law or equity against the County in case the data provided is inaccurate, incomplete or otherwise defective in any way. Okanogan County is providing this information in good faith and shall be held harmless for any liability incurred. All digital map information is intended as a general geographic representation and should not be used for precise measurements or calculations.



11/16/2015 11:00:00 AM 11/16/2015 11:00:00 AM 11/16/2015 11:00:00 AM 11/16/2015 11:00:00 AM 11/16/2015 11:00:00 AM 11/16/2015 11:00:00 AM 11/16/2015 11:00:00 AM 11/16/2015 11:00:00 AM 11/16/2015 11:00:00 AM 11/16/2015 11:00:00 AM

<p><b>MVID Assessed Acres:</b> 0.25</p> <p><b>Parcel Total Deeded Acres:</b> 0.25 <i>(per Okanogan County Assessor)</i></p> <p><b>Non-Irrigable Acres:</b> 0.08 <i>(as drawn on this map)</i></p> <p><b>Estimated Irrigable Acres:</b> 0.17 <i>(deeded acres less non-irrigable area)</i></p>	<p> Approx. Subject Parcel Boundary</p> <p> Non-Irrigable Acres</p> <p> Other Tax Parcels <i>(as approx. drawn by Okanogan County)</i></p>	<p></p> <p>0      25      50 ft</p> <p>1:600</p> <p><i>Aerial photo from 2013 NAIP (USDA/FSA - Aerial Photography Field Office)</i></p>
---	---	--

**MC MILLAN, JEREMY and RICKIE**

**Parcel: 3322170274**

Methow Valley Irrigation District  
Irrigable and Assessed Acreage as of October, 2015

*Map Produced on 11/6/2015 by Aspect Consulting, LLC*

**NOTES:**

(1) Delineated irrigable area, as drawn on this map, was determined by MVID with technical assistance from the Bureau of Reclamation. Ultimately, MVID (not BOR) is responsible for the final assessment of irrigable acres on a parcel-by-parcel basis.

(2) Underlying parcel/tax lot information presented on this map is based on GIS data made available by the Okanogan County Assessor's office. These lines are presented for informational purposes and do not represent legal, surveyed property boundaries, as such. Where possible, MVID has attempted to rectify errors and omissions in the County's GIS parcel database, but makes no warranty that these fixes are complete or fully-accurate themselves. **ALL DATA IS EXPRESSLY PROVIDED "AS IS" AND "WITH ALL FAULTS"**. Please contact MVID to correct any notable issues with your parcel data, as presented on this map.

(3) Okanogan County shall not be liable for damages of any kind, including lost profits, lost savings or any other incidental or consequential damages relating to the providing of the data or the use of it. The Map User shall have no remedy at law or equity against the County in case the data provided is inaccurate, incomplete or otherwise defective in any way. Okanogan County is providing this information in good faith and shall be held harmless for any liability incurred. All digital map information is intended as a general geographic representation and should not be used for precise measurements or calculations.





**MVID Assessed Acres:** 3.63


**Parcel Total Deeded Acres:** 3.63  
(per Okanogan County Assessor)

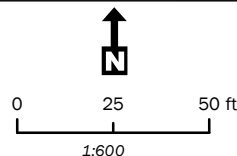
**Non-Irrigable Acres:** 0.33  
(as drawn on this map)

**Estimated Irrigable Acres:** 3.30  
(deeded acres less non-irrigable area)

 Approx. Subject Parcel Boundary

 Non-Irrigable Acres

 Other Tax Parcels  
(as approx. drawn by Okanogan County)



*Aerial photo from 2013 NAIP (USDA/FSA - Aerial Photography Field Office)*

**MCHUGH, JEFFREY and RONDA**

**Parcel: 8835700200**

Methow Valley Irrigation District  
Irrigable and Assessed Acreage as of October, 2015





Map Produced on 11/6/2015 by Aspect Consulting, LLC

**NOTES:**

- (1) Delineated irrigable area, as drawn on this map, was determined by MVID with technical assistance from the Bureau of Reclamation. Ultimately, MVID (not BOR) is responsible for the final assessment of irrigable acres on a parcel-by-parcel basis.
- (2) Underlying parcel/tax lot information presented on this map is based on GIS data made available by the Okanogan County Assessor's office. These lines are presented for informational purposes and do not represent legal, surveyed property boundaries, as such. Where possible, MVID has attempted to rectify errors and omissions in the County's GIS parcel database, but makes no warranty that these fixes are complete or fully-accurate themselves. **ALL DATA IS EXPRESSLY PROVIDED "AS IS" AND "WITH ALL FAULTS"**. Please contact MVID to correct any notable issues with your parcel data, as presented on this map.
- (3) Okanogan County shall not be liable for damages of any kind, including lost profits, lost savings or any other incidental or consequential damages relating to the providing of the data or the use of it. The Map User shall have no remedy at law or equity against the County in case the data provided is inaccurate, incomplete or otherwise defective in any way. Okanogan County is providing this information in good faith and shall be held harmless for any liability incurred. All digital map information is intended as a general geographic representation and should not be used for precise measurements or calculations.





<p><b>MVID Assessed Acres:</b> 3.00</p> <p><b>Parcel Total Deeded Acres:</b> 3.00 <i>(per Okanogan County Assessor)</i></p> <p><b>Non-Irrigable Acres:</b> 0.32 <i>(as drawn on this map)</i></p> <p><b>Estimated Irrigable Acres:</b> 2.68 <i>(deeded acres less non-irrigable area)</i></p>	<p> Approx. Subject Parcel Boundary</p> <p> Non-Irrigable Acres</p> <p> Other Tax Parcels <i>(as approx. drawn by Okanogan County)</i></p>	<p></p> <p>0      50      100 ft</p> <p>1:1,200</p> <p><i>Aerial photo from 2013 NAIP (USDA/FSA - Aerial Photography Field Office)</i></p>	<p><b>MEHUS ETAL, JANET</b></p> <p><b>Parcel: 8830910100</b></p> <p>Methow Valley Irrigation District</p> <p>Irrigable and Assessed Acreage as of October, 2015</p> <p><i>Map Produced on 11/6/2015 by Aspect Consulting, LLC</i></p>
---	---	---	---

**NOTES:**

(1) Delineated irrigable area, as drawn on this map, was determined by MVID with technical assistance from the Bureau of Reclamation. Ultimately, MVID (not BOR) is responsible for the final assessment of irrigable acres on a parcel-by-parcel basis.

(2) Underlying parcel/tax lot information presented on this map is based on GIS data made available by the Okanogan County Assessor's office. These lines are presented for informational purposes and do not represent legal, surveyed property boundaries, as such. Where possible, MVID has attempted to rectify errors and omissions in the County's GIS parcel database, but makes no warranty that these fixes are complete or fully-accurate themselves. **ALL DATA IS EXPRESSLY PROVIDED "AS IS" AND "WITH ALL FAULTS"**. Please contact MVID to correct any notable issues with your parcel data, as presented on this map.

(3) Okanogan County shall not be liable for damages of any kind, including lost profits, lost savings or any other incidental or consequential damages relating to the providing of the data or the use of it. The Map User shall have no remedy at law or equity against the County in case the data provided is inaccurate, incomplete or otherwise defective in any way. Okanogan County is providing this information in good faith and shall be held harmless for any liability incurred. All digital map information is intended as a general geographic representation and should not be used for precise measurements or calculations.



2013 NAIP (USDA/FSA - Aerial Photography Field Office) | Date: 11/6/2015 | User: MVID | Map Date: 11/6/2015

<p><b>MVID Assessed Acres:</b> 0.60</p> <p><b>Parcel Total Deeded Acres:</b> 0.60 <i>(per Okanogan County Assessor)</i></p> <p><b>Non-Irrigable Acres:</b> 0.00 <i>(as drawn on this map)</i></p> <p><b>Estimated Irrigable Acres:</b> 0.60 <i>(deeded acres less non-irrigable area)</i></p>	<p> Approx. Subject Parcel Boundary</p> <p> Non-Irrigable Acres</p> <p> Other Tax Parcels <i>(as approx. drawn by Okanogan County)</i></p>	<p></p> <p>0      25      50 ft</p> <p>1:600</p> <p><i>Aerial photo from 2013 NAIP (USDA/FSA - Aerial Photography Field Office)</i></p>
---	---	--

**MELTON, DEWARD**

**Parcel: 3322170117**

Methow Valley Irrigation District

Irrigable and Assessed Acreage as of October, 2015

*Map Produced on 11/6/2015 by Aspect Consulting, LLC*

**NOTES:**

(1) Delineated irrigable area, as drawn on this map, was determined by MVID with technical assistance from the Bureau of Reclamation. Ultimately, MVID (not BOR) is responsible for the final assessment of irrigable acres on a parcel-by-parcel basis.




(2) Underlying parcel/tax lot information presented on this map is based on GIS data made available by the Okanogan County Assessor's office. These lines are presented for informational purposes and do not represent legal, surveyed property boundaries, as such. Where possible, MVID has attempted to rectify errors and omissions in the County's GIS parcel database, but makes no warranty that these fixes are complete or fully-accurate themselves. **ALL DATA IS EXPRESSLY PROVIDED "AS IS" AND "WITH ALL FAULTS"**. Please contact MVID to correct any notable issues with your parcel data, as presented on this map.

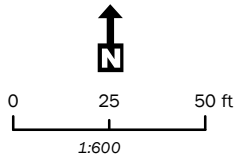
(3) Okanogan County shall not be liable for damages of any kind, including lost profits, lost savings or any other incidental or consequential damages relating to the providing of the data or the use of it. The Map User shall have no remedy at law or equity against the County in case the data provided is inaccurate, incomplete or otherwise defective in any way. Okanogan County is providing this information in good faith and shall be held harmless for any liability incurred. All digital map information is intended as a general geographic representation and should not be used for precise measurements or calculations.



2013 NAIP, 1:25000 Resolution, USDA/FSA - Aerial Photography Field Office  
 Coordinate System: NAD 83  
 Date of Data: 11/6/2015  
 User: mvid  
 Map Date: 11/6/2015

**MVID Assessed Acres:** 0.25  
**Parcel Total Deeded Acres:** 0.25  
*(per Okanogan County Assessor)*  
**Non-Irrigable Acres:** 0.09  
*(as drawn on this map)*  
**Estimated Irrigable Acres:** 0.16  
*(deeded acres less non-irrigable area)*

-  Approx. Subject Parcel Boundary
-  Non-Irrigable Acres
-  Other Tax Parcels  
*(as approx. drawn by Okanogan County)*



*Aerial photo from 2013 NAIP (USDA/FSA - Aerial Photography Field Office)*



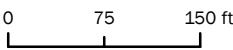


**MELUSKEY, SANDRA**  
**Parcel: 2730070000**  
 Methow Valley Irrigation District  
 Irrigable and Assessed Acreage as of October, 2015

Map Produced on 11/6/2015 by Aspect Consulting, LLC

**NOTES:**  
 (1) Delineated irrigable area, as drawn on this map, was determined by MVID with technical assistance from the Bureau of Reclamation. Ultimately, MVID (not BOR) is responsible for the final assessment of irrigable acres on a parcel-by-parcel basis.  
 (2) Underlying parcel/tax lot information presented on this map is based on GIS data made available by the Okanogan County Assessor's office. These lines are presented for informational purposes and do not represent legal, surveyed property boundaries, as such. Where possible, MVID has attempted to rectify errors and omissions in the County's GIS parcel database, but makes no warranty that these fixes are complete or fully-accurate themselves. **ALL DATA IS EXPRESSLY PROVIDED "AS IS" AND "WITH ALL FAULTS"**. Please contact MVID to correct any notable issues with your parcel data, as presented on this map.  
 (3) Okanogan County shall not be liable for damages of any kind, including lost profits, lost savings or any other incidental or consequential damages relating to the providing of the data or the use of it. The Map User shall have no remedy at law or equity against the County in case the data provided is inaccurate, incomplete or otherwise defective in any way. Okanogan County is providing this information in good faith and shall be held harmless for any liability incurred. All digital map information is intended as a general geographic representation and should not be used for precise measurements or calculations.



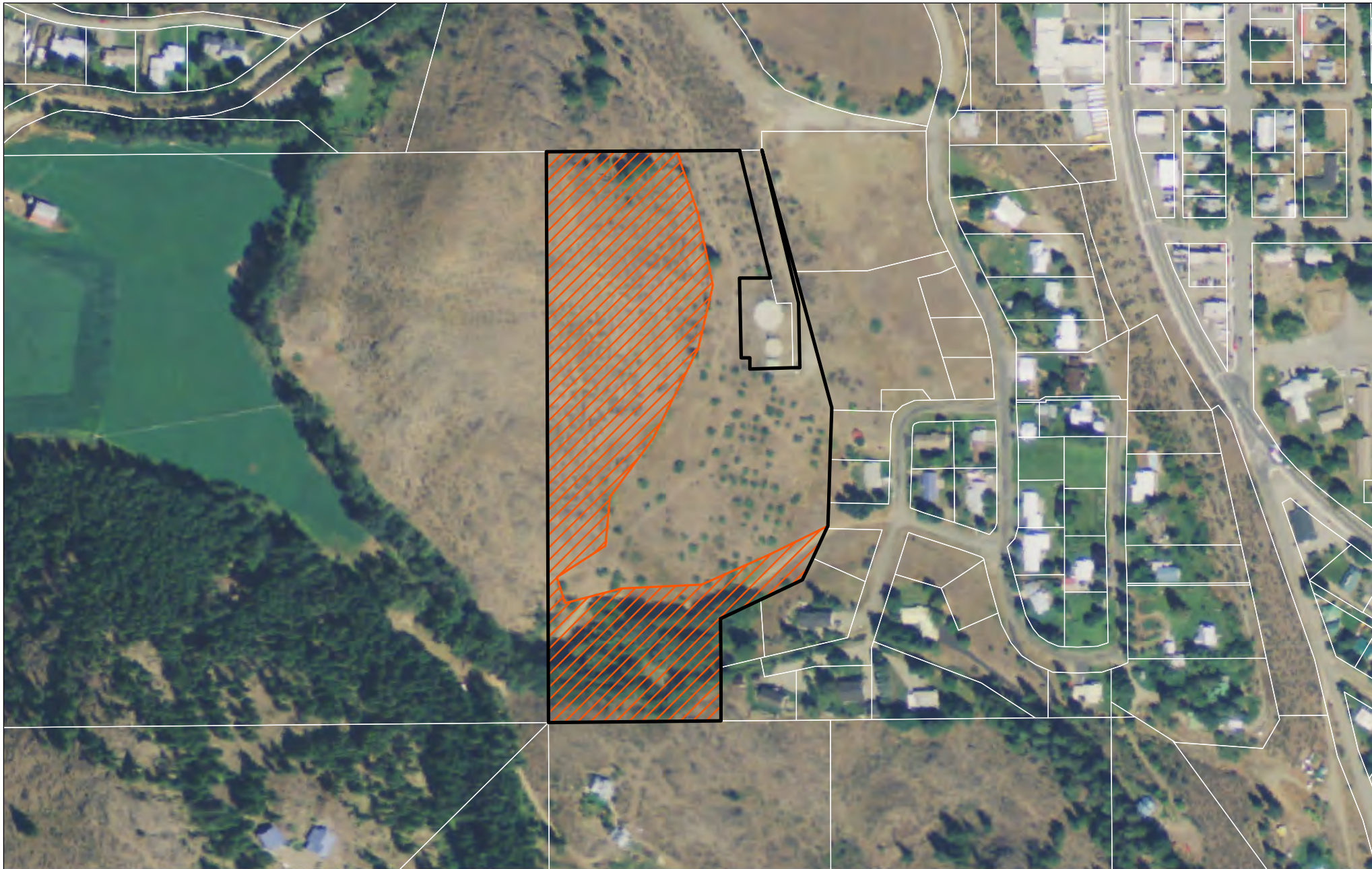
**MVID Assessed Acres:** 0.22  
**Parcel Total Deeded Acres:** 5.27  
*(per Okanogan County Assessor)*  
**Non-Irrigable Acres:** 5.36  
*(as drawn on this map)*  
**Estimated Irrigable Acres:** 0.00  
*(deeded acres less non-irrigable area)*

	Approx. Subject Parcel Boundary	  1:1,800
	Non-Irrigable Acres	
	Other Tax Parcels <i>(as approx. drawn by Okanogan County)</i>	




*Aerial photo from 2013 NAIP (USDA/FSA - Aerial Photography Field Office)*

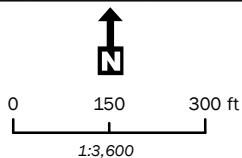
**METHOW SALMON RECOVERY FOUNDATIO**  
**Parcel: 8803300102**  
 Methow Valley Irrigation District  
 Irrigable and Assessed Acreage as of October, 2015  
 Map Produced on 11/6/2015 by Aspect Consulting, LLC

**NOTES:**  
 (1) Delineated irrigable area, as drawn on this map, was determined by MVID with technical assistance from the Bureau of Reclamation. Ultimately, MVID (not BOR) is responsible for the final assessment of irrigable acres on a parcel-by-parcel basis.  
 (2) Underlying parcel/tax lot information presented on this map is based on GIS data made available by the Okanogan County Assessor's office. These lines are presented for informational purposes and do not represent legal, surveyed property boundaries, as such. Where possible, MVID has attempted to rectify errors and omissions in the County's GIS parcel database, but makes no warranty that these fixes are complete or fully-accurate themselves. **ALL DATA IS EXPRESSLY PROVIDED "AS IS" AND "WITH ALL FAULTS"**. Please contact MVID to correct any notable issues with your parcel data, as presented on this map.  
 (3) Okanogan County shall not be liable for damages of any kind, including lost profits, lost savings or any other incidental or consequential damages relating to the providing of the data or the use of it. The Map User shall have no remedy at law or equity against the County in case the data provided is inaccurate, incomplete or otherwise defective in any way. Okanogan County is providing this information in good faith and shall be held harmless for any liability incurred. All digital map information is intended as a general geographic representation and should not be used for precise measurements or calculations.



**MVID Assessed Acres:** 6.81  
**Parcel Total Deeded Acres:** 16.81  
*(per Okanogan County Assessor)*  
**Non-Irrigable Acres:** 9.56  
*(as drawn on this map)*  
**Estimated Irrigable Acres:** 7.25  
*(deeded acres less non-irrigable area)*

-  Approx. Subject Parcel Boundary
-  Non-Irrigable Acres
-  Other Tax Parcels  
(as approx. drawn by Okanogan County)



*Aerial photo from 2013 NAIP (USDA/FSA - Aerial Photography Field Office)*

## METHOW VALLEY ASSOC LLC

**Parcel: 3322180099**

Methow Valley Irrigation District  
 Irrigable and Assessed Acreage as of October, 2015




Map Produced on 11/6/2015 by Aspect Consulting, LLC

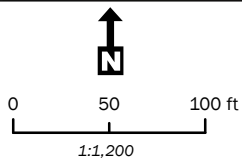
**NOTES:**

- (1) Delineated irrigable area, as drawn on this map, was determined by MVID with technical assistance from the Bureau of Reclamation. Ultimately, MVID (not BOR) is responsible for the final assessment of irrigable acres on a parcel-by-parcel basis.
- (2) Underlying parcel/tax lot information presented on this map is based on GIS data made available by the Okanogan County Assessor's office. These lines are presented for informational purposes and do not represent legal, surveyed property boundaries, as such. Where possible, MVID has attempted to rectify errors and omissions in the County's GIS parcel database, but makes no warranty that these fixes are complete or fully-accurate themselves. **ALL DATA IS EXPRESSLY PROVIDED "AS IS" AND "WITH ALL FAULTS"**. Please contact MVID to correct any notable issues with your parcel data, as presented on this map.
- (3) Okanogan County shall not be liable for damages of any kind, including lost profits, lost savings or any other incidental or consequential damages relating to the providing of the data or the use of it. The Map User shall have no remedy at law or equity against the County in case the data provided is inaccurate, incomplete or otherwise defective in any way. Okanogan County is providing this information in good faith and shall be held harmless for any liability incurred. All digital map information is intended as a general geographic representation and should not be used for precise measurements or calculations.



**MVID Assessed Acres:** 1.51  
**Parcel Total Deeded Acres:** 6.02  
*(per Okanogan County Assessor)*  
**Non-Irrigable Acres:** 0.00  
*(as drawn on this map)*  
**Estimated Irrigable Acres:** 6.02  
*(deeded acres less non-irrigable area)*

-  Approx. Subject Parcel Boundary
-  Non-Irrigable Acres
-  Other Tax Parcels  
(as approx. drawn by Okanogan County)



*Aerial photo from 2013 NAIP (USDA/FSA - Aerial Photography Field Office)*

**METHOW VALLEY ASSOC LLC**

**Parcel: 8833700401**


Methow Valley Irrigation District  
 Irrigable and Assessed Acreage as of October, 2015

Map Produced on 11/6/2015 by Aspect Consulting, LLC

**NOTES:**  
 (1) Delineated irrigable area, as drawn on this map, was determined by MVID with technical assistance from the Bureau of Reclamation. Ultimately, MVID (not BOR) is responsible for the final assessment of irrigable acres on a parcel-by-parcel basis.  
 (2) Underlying parcel/tax lot information presented on this map is based on GIS data made available by the Okanogan County Assessor's office. These lines are presented for informational purposes and do not represent legal, surveyed property boundaries, as such. Where possible, MVID has attempted to rectify errors and omissions in the County's GIS parcel database, but makes no warranty that these fixes are complete or fully-accurate themselves. **ALL DATA IS EXPRESSLY PROVIDED "AS IS" AND "WITH ALL FAULTS"**. Please contact MVID to correct any notable issues with your parcel data, as presented on this map.  
 (3) Okanogan County shall not be liable for damages of any kind, including lost profits, lost savings or any other incidental or consequential damages relating to the providing of the data or the use of it. The Map User shall have no remedy at law or equity against the County in case the data provided is inaccurate, incomplete or otherwise defective in any way. Okanogan County is providing this information in good faith and shall be held harmless for any liability incurred. All digital map information is intended as a general geographic representation and should not be used for precise measurements or calculations.



2013 NAIP, Copyright © 2013 by USDA/FSA - Aerial Photography Field Office. All rights reserved. Methow Valley Irrigation District, 2015.

<p><b>MVID Assessed Acres:</b> 1.51</p> <p><b>Parcel Total Deeded Acres:</b> 9.45 <i>(per Okanogan County Assessor)</i></p> <p><b>Non-Irrigable Acres:</b> 5.06 <i>(as drawn on this map)</i></p> <p><b>Estimated Irrigable Acres:</b> 4.39 <i>(deeded acres less non-irrigable area)</i></p>	<p> Approx. Subject Parcel Boundary</p> <p> Non-Irrigable Acres</p> <p> Other Tax Parcels <i>(as approx. drawn by Okanogan County)</i></p>	<p></p> <p>0      75      150 ft</p> <p>1:1,800</p> <p><i>Aerial photo from 2013 NAIP (USDA/FSA - Aerial Photography Field Office)</i></p>
---	---	---

**METHOW VALLEY ASSOC LLC**

**Parcel: 8833700402**

Methow Valley Irrigation District

Irrigable and Assessed Acreage as of October, 2015

*Map Produced on 11/6/2015 by Aspect Consulting, LLC*

**NOTES:**

(1) Delineated irrigable area, as drawn on this map, was determined by MVID with technical assistance from the Bureau of Reclamation. Ultimately, MVID (not BOR) is responsible for the final assessment of irrigable acres on a parcel-by-parcel basis.

(2) Underlying parcel/tax lot information presented on this map is based on GIS data made available by the Okanogan County Assessor's office. These lines are presented for informational purposes and do not represent legal, surveyed property boundaries, as such. Where possible, MVID has attempted to rectify errors and omissions in the County's GIS parcel database, but makes no warranty that these fixes are complete or fully-accurate themselves. **ALL DATA IS EXPRESSLY PROVIDED "AS IS" AND "WITH ALL FAULTS"**. Please contact MVID to correct any notable issues with your parcel data, as presented on this map.

(3) Okanogan County shall not be liable for damages of any kind, including lost profits, lost savings or any other incidental or consequential damages relating to the providing of the data or the use of it. The Map User shall have no remedy at law or equity against the County in case the data provided is inaccurate, incomplete or otherwise defective in any way. Okanogan County is providing this information in good faith and shall be held harmless for any liability incurred. All digital map information is intended as a general geographic representation and should not be used for precise measurements or calculations.



**MVID Assessed Acres:** 0.78  
**Parcel Total Deeded Acres:** 0.78  
*(per Okanogan County Assessor)*  
**Non-Irrigable Acres:** 0.39  
*(as drawn on this map)*  
**Estimated Irrigable Acres:** 0.39  
*(deeded acres less non-irrigable area)*

 **Approx. Subject Parcel Boundary**  
 **Non-Irrigable Acres**  
 **Other Tax Parcels**  
*(as approx. drawn by Okanogan County)*

  
  
 1:600  
*Aerial photo from 2013 NAIP (USDA/FSA - Aerial Photography Field Office)*




**METHOW VALLEY LUMBER**  
**Parcel: 3322170227**  
 Methow Valley Irrigation District  
 Irrigable and Assessed Acreage as of October, 2015  
 Map Produced on 11/6/2015 by Aspect Consulting, LLC


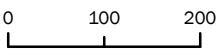
**NOTES:**  
 (1) Delineated irrigable area, as drawn on this map, was determined by MVID with technical assistance from the Bureau of Reclamation. Ultimately, MVID (not BOR) is responsible for the final assessment of irrigable acres on a parcel-by-parcel basis.  
 (2) Underlying parcel/tax lot information presented on this map is based on GIS data made available by the Okanogan County Assessor's office. These lines are presented for informational purposes and do not represent legal, surveyed property boundaries, as such. Where possible, MVID has attempted to rectify errors and omissions in the County's GIS parcel database, but makes no warranty that these fixes are complete or fully-accurate themselves. **ALL DATA IS EXPRESSLY PROVIDED "AS IS" AND "WITH ALL FAULTS"**. Please contact MVID to correct any notable issues with your parcel data, as presented on this map.  
 (3) Okanogan County shall not be liable for damages of any kind, including lost profits, lost savings or any other incidental or consequential damages relating to the providing of the data or the use of it. The Map User shall have no remedy at law or equity against the County in case the data provided is inaccurate, incomplete or otherwise defective in any way. Okanogan County is providing this information in good faith and shall be held harmless for any liability incurred. All digital map information is intended as a general geographic representation and should not be used for precise measurements or calculations.





**MVID Assessed Acres:** 14.34  
**Parcel Total Deeded Acres:** 14.34  
*(per Okanogan County Assessor)*  
**Non-Irrigable Acres:** 1.20  
*(as drawn on this map)*  
**Estimated Irrigable Acres:** 13.14  
*(deeded acres less non-irrigable area)*

 Approx. Subject Parcel Boundary  
 Non-Irrigable Acres  
 Other Tax Parcels  
*(as approx. drawn by Okanogan County)*

  
  
 1:2,400  
*Aerial photo from 2013 NAIP (USDA/FSA - Aerial Photography Field Office)*

**MICHELSEN, SCOTT**  
**Parcel: 332200078**  
 Methow Valley Irrigation District  
 Irrigable and Assessed Acreage as of October, 2015  
 Map Produced on 11/6/2015 by Aspect Consulting, LLC

**NOTES:**  
 (1) Delineated irrigable area, as drawn on this map, was determined by MVID with technical assistance from the Bureau of Reclamation. Ultimately, MVID (not BOR) is responsible for the final assessment of irrigable acres on a parcel-by-parcel basis.  
 (2) Underlying parcel/tax lot information presented on this map is based on GIS data made available by the Okanogan County Assessor's office. These lines are presented for informational purposes and do not represent legal, surveyed property boundaries, as such. Where possible, MVID has attempted to rectify errors and omissions in the County's GIS parcel database, but makes no warranty that these fixes are complete or fully-accurate themselves. **ALL DATA IS EXPRESSLY PROVIDED "AS IS" AND "WITH ALL FAULTS"**. Please contact MVID to correct any notable issues with your parcel data, as presented on this map.  
 (3) Okanogan County shall not be liable for damages of any kind, including lost profits, lost savings or any other incidental or consequential damages relating to the providing of the data or the use of it. The Map User shall have no remedy at law or equity against the County in case the data provided is inaccurate, incomplete or otherwise defective in any way. Okanogan County is providing this information in good faith and shall be held harmless for any liability incurred. All digital map information is intended as a general geographic representation and should not be used for precise measurements or calculations.



2013 NAIP (USDA/FSA - Aerial Photography Field Office) | MVID | 11/6/2015 | Aspect Consulting, LLC | 3322170316 | Parcel: 3322170316 | Methow Valley Irrigation District | Okanogan County Assessor's Office | 11/6/2015 | 11:58:38 AM

<p><b>MVID Assessed Acres:</b> 0.23</p> <p><b>Parcel Total Deeded Acres:</b> 0.23 <i>(per Okanogan County Assessor)</i></p> <p><b>Non-Irrigable Acres:</b> 0.00 <i>(as drawn on this map)</i></p> <p><b>Estimated Irrigable Acres:</b> 0.23 <i>(deeded acres less non-irrigable area)</i></p>	<p> <b>Approx. Subject Parcel Boundary</b></p> <p> <b>Non-Irrigable Acres</b></p> <p> <b>Other Tax Parcels</b> <i>(as approx. drawn by Okanogan County)</i></p>	<p></p> <p>0      25      50 ft</p> <p>1:600</p> <p><i>Aerial photo from 2013 NAIP (USDA/FSA - Aerial Photography Field Office)</i></p>	<p><b>MICKENS, STEVEN and LESLIE</b></p> <p><b>Parcel: 3322170316</b></p> <p>Methow Valley Irrigation District</p> <p>Irrigable and Assessed Acreage as of October, 2015</p> <p><i>Map Produced on 11/6/2015 by Aspect Consulting, LLC</i></p>
---	---	---	--

**NOTES:**

(1) Delineated irrigable area, as drawn on this map, was determined by MVID with technical assistance from the Bureau of Reclamation. Ultimately, MVID (not BOR) is responsible for the final assessment of irrigable acres on a parcel-by-parcel basis.




(2) Underlying parcel/tax lot information presented on this map is based on GIS data made available by the Okanogan County Assessor's office. These lines are presented for informational purposes and do not represent legal, surveyed property boundaries, as such. Where possible, MVID has attempted to rectify errors and omissions in the County's GIS parcel database, but makes no warranty that these fixes are complete or fully-accurate themselves. **ALL DATA IS EXPRESSLY PROVIDED "AS IS" AND "WITH ALL FAULTS"**. Please contact MVID to correct any notable issues with your parcel data, as presented on this map.


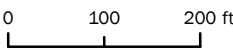
(3) Okanogan County shall not be liable for damages of any kind, including lost profits, lost savings or any other incidental or consequential damages relating to the providing of the data or the use of it. The Map User shall have no remedy at law or equity against the County in case the data provided is inaccurate, incomplete or otherwise defective in any way. Okanogan County is providing this information in good faith and shall be held harmless for any liability incurred. All digital map information is intended as a general geographic representation and should not be used for precise measurements or calculations.



11/16/2015 10:00:00 AM C:\Users\mvid\Documents\332270291\332270291.apr | 11/16/2015 10:00:00 AM C:\Users\mvid\Documents\332270291\332270291.apr | 11/16/2015 10:00:00 AM C:\Users\mvid\Documents\332270291\332270291.apr

**MVID Assessed Acres:** 9.50  
**Parcel Total Deeded Acres:** 10.75  
*(per Okanogan County Assessor)*  
**Non-Irrigable Acres:** 3.56  
*(as drawn on this map)*  
**Estimated Irrigable Acres:** 7.19  
*(deeded acres less non-irrigable area)*

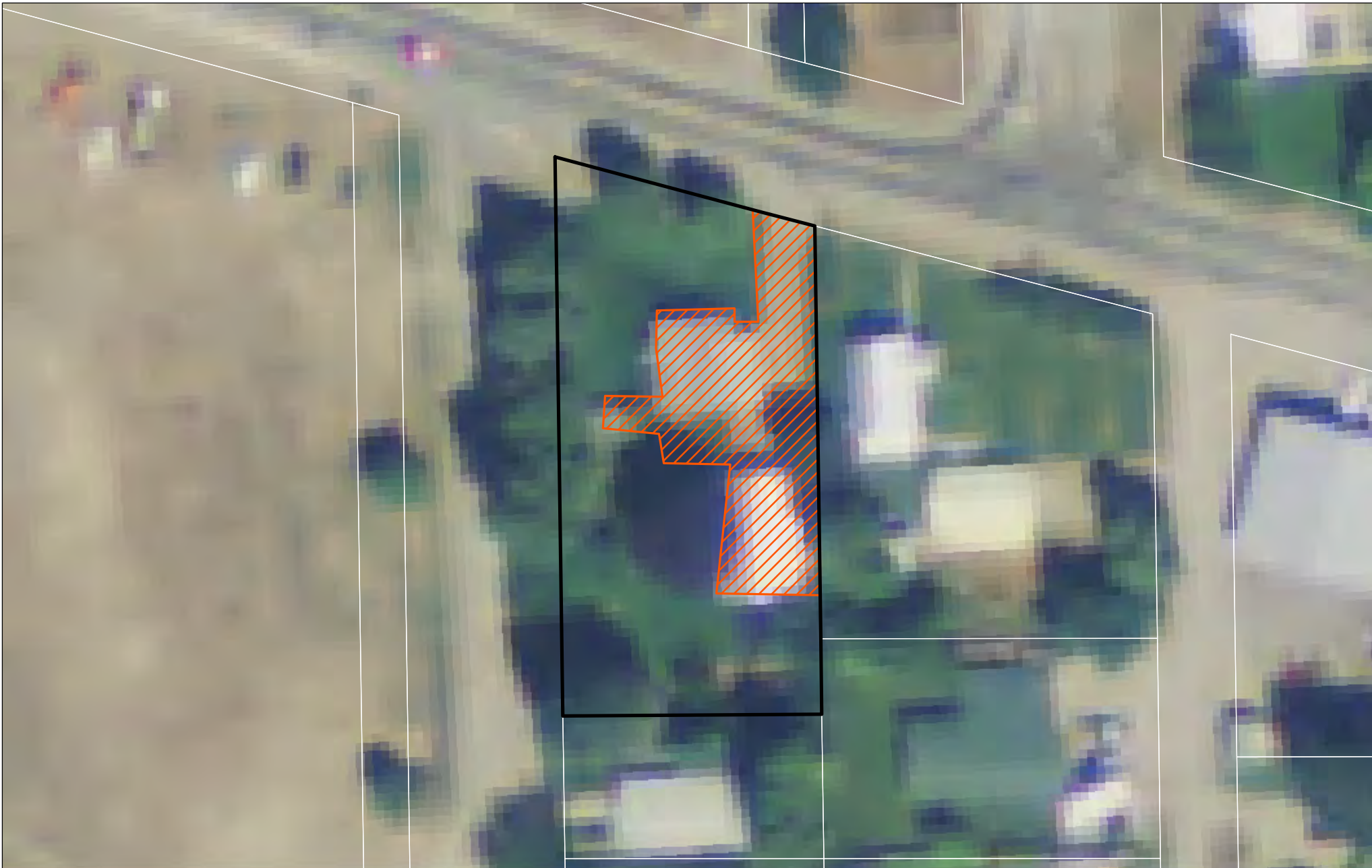
 **Approx. Subject Parcel Boundary**  
 **Non-Irrigable Acres**  
 **Other Tax Parcels**  
*(as approx. drawn by Okanogan County)*

  
  
 1:2,400



*Aerial photo from 2013 NAIP (USDA/FSA - Aerial Photography Field Office)*

**MILLER ETAL, BARBARA**  
**Parcel: 332270291**  
 Methow Valley Irrigation District  
 Irrigable and Assessed Acreage as of October, 2015  
 Map Produced on 11/6/2015 by Aspect Consulting, LLC

**NOTES:**  
 (1) Delineated irrigable area, as drawn on this map, was determined by MVID with technical assistance from the Bureau of Reclamation. Ultimately, MVID (not BOR) is responsible for the final assessment of irrigable acres on a parcel-by-parcel basis.  
 (2) Underlying parcel/tax lot information presented on this map is based on GIS data made available by the Okanogan County Assessor's office. These lines are presented for informational purposes and do not represent legal, surveyed property boundaries, as such. Where possible, MVID has attempted to rectify errors and omissions in the County's GIS parcel database, but makes no warranty that these fixes are complete or fully-accurate themselves. **ALL DATA IS EXPRESSLY PROVIDED "AS IS" AND "WITH ALL FAULTS"**. Please contact MVID to correct any notable issues with your parcel data, as presented on this map.  
 (3) Okanogan County shall not be liable for damages of any kind, including lost profits, lost savings or any other incidental or consequential damages relating to the providing of the data or the use of it. The Map User shall have no remedy at law or equity against the County in case the data provided is inaccurate, incomplete or otherwise defective in any way. Okanogan County is providing this information in good faith and shall be held harmless for any liability incurred. All digital map information is intended as a general geographic representation and should not be used for precise measurements or calculations.



2013 NAIP, 2013 NAIP (USDA/FSA - Aerial Photography Field Office) | Coordinate System: NAD 83 | Date: 11/9/2015 | User: MVID | Map Date: 11/9/2015

<b>MVID Assessed Acres:</b> 0.48	 Approx. Subject Parcel Boundary	  1:600
<b>Parcel Total Deeded Acres:</b> 0.48 <i>(per Okanogan County Assessor)</i>	 Non-Irrigable Acres	
<b>Non-Irrigable Acres:</b> 0.15 <i>(as drawn on this map)</i>	 Other Tax Parcels <i>(as approx. drawn by Okanogan County)</i>	
<b>Estimated Irrigable Acres:</b> 0.33 <i>(deeded acres less non-irrigable area)</i>	<i>Aerial photo from 2013 NAIP (USDA/FSA - Aerial Photography Field Office)</i>	

**MITCHELL, JAMES and CHARLOTTE**  
**Parcel: 8850260100**  
 Methow Valley Irrigation District  
 Irrigable and Assessed Acreage as of October, 2015  
*Map Produced on 11/6/2015 by Aspect Consulting, LLC*

**NOTES:**


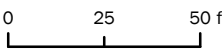
(1) Delineated irrigable area, as drawn on this map, was determined by MVID with technical assistance from the Bureau of Reclamation. Ultimately, MVID (not BOR) is responsible for the final assessment of irrigable acres on a parcel-by-parcel basis.

(2) Underlying parcel/tax lot information presented on this map is based on GIS data made available by the Okanogan County Assessor's office. These lines are presented for informational purposes and do not represent legal, surveyed property boundaries, as such. Where possible, MVID has attempted to rectify errors and omissions in the County's GIS parcel database, but makes no warranty that these fixes are complete or fully-accurate themselves. **ALL DATA IS EXPRESSLY PROVIDED "AS IS" AND "WITH ALL FAULTS"**. Please contact MVID to correct any notable issues with your parcel data, as presented on this map.

(3) Okanogan County shall not be liable for damages of any kind, including lost profits, lost savings or any other incidental or consequential damages relating to the providing of the data or the use of it. The Map User shall have no remedy at law or equity against the County in case the data provided is inaccurate, incomplete or otherwise defective in any way. Okanogan County is providing this information in good faith and shall be held harmless for any liability incurred. All digital map information is intended as a general geographic representation and should not be used for precise measurements or calculations.



11/16/2015 11:30:00 AM | User: jason | Map Date: 11/16/2015 | Date Stamp: 11/16/2015 | Coordinates: 47.838333, -120.118333 | Coordinate System: NAD 83 | UTM Zone: 12Q | UTM X: 600000 | UTM Y: 5000000

<p><b>MVID Assessed Acres:</b> 0.13</p> <p><b>Parcel Total Deeded Acres:</b> 0.13 <i>(per Okanogan County Assessor)</i></p> <p><b>Non-Irrigable Acres:</b> 0.05 <i>(as drawn on this map)</i></p> <p><b>Estimated Irrigable Acres:</b> 0.08 <i>(deeded acres less non-irrigable area)</i></p>	<p> Approx. Subject Parcel Boundary</p> <p> Non-Irrigable Acres</p> <p> Other Tax Parcels <i>(as approx. drawn by Okanogan County)</i></p>	  1:600 <i>Aerial photo from 2013 NAIP (USDA/FSA - Aerial Photography Field Office)</i>
---	---	---

**MITCHELL, JAMES S II and STEPHANIE**  
**Parcel: 8850260200**  
 Methow Valley Irrigation District  
 Irrigable and Assessed Acreage as of October, 2015  
*Map Produced on 11/6/2015 by Aspect Consulting, LLC*

**NOTES:**



(1) Delineated irrigable area, as drawn on this map, was determined by MVID with technical assistance from the Bureau of Reclamation. Ultimately, MVID (not BOR) is responsible for the final assessment of irrigable acres on a parcel-by-parcel basis.

(2) Underlying parcel/tax lot information presented on this map is based on GIS data made available by the Okanogan County Assessor's office. These lines are presented for informational purposes and do not represent legal, surveyed property boundaries, as such. Where possible, MVID has attempted to rectify errors and omissions in the County's GIS parcel database, but makes no warranty that these fixes are complete or fully-accurate themselves. **ALL DATA IS EXPRESSLY PROVIDED "AS IS" AND "WITH ALL FAULTS"**. Please contact MVID to correct any notable issues with your parcel data, as presented on this map.

(3) Okanogan County shall not be liable for damages of any kind, including lost profits, lost savings or any other incidental or consequential damages relating to the providing of the data or the use of it. The Map User shall have no remedy at law or equity against the County in case the data provided is inaccurate, incomplete or otherwise defective in any way. Okanogan County is providing this information in good faith and shall be held harmless for any liability incurred. All digital map information is intended as a general geographic representation and should not be used for precise measurements or calculations.



2013 NAIP (USDA/FSA - Aerial Photography Field Office) | 11/6/2015 | Aspect Consulting, LLC | 11/6/2015 | 11:26:03 AM

<b>MVID Assessed Acres:</b> 5.66	 Approx. Subject Parcel Boundary	  0 75 150 ft 1:1,800
<b>Parcel Total Deeded Acres:</b> 5.66 <i>(per Okanogan County Assessor)</i>	 Non-Irrigable Acres	
<b>Non-Irrigable Acres:</b> 0.24 <i>(as drawn on this map)</i>	 Other Tax Parcels <i>(as approx. drawn by Okanogan County)</i>	
<b>Estimated Irrigable Acres:</b> 5.42 <i>(deeded acres less non-irrigable area)</i>	<i>Aerial photo from 2013 NAIP (USDA/FSA - Aerial Photography Field Office)</i>	

**MONGER, CHARLENE**  
**Parcel: 8890000033**  
 Methow Valley Irrigation District  
 Irrigable and Assessed Acreage as of October, 2015  
 Map Produced on 11/6/2015 by Aspect Consulting, LLC

**NOTES:**



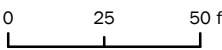


(1) Delineated irrigable area, as drawn on this map, was determined by MVID with technical assistance from the Bureau of Reclamation. Ultimately, MVID (not BOR) is responsible for the final assessment of irrigable acres on a parcel-by-parcel basis.

(2) Underlying parcel/tax lot information presented on this map is based on GIS data made available by the Okanogan County Assessor's office. These lines are presented for informational purposes and do not represent legal, surveyed property boundaries, as such. Where possible, MVID has attempted to rectify errors and omissions in the County's GIS parcel database, but makes no warranty that these fixes are complete or fully-accurate themselves. **ALL DATA IS EXPRESSLY PROVIDED "AS IS" AND "WITH ALL FAULTS"**. Please contact MVID to correct any notable issues with your parcel data, as presented on this map.

(3) Okanogan County shall not be liable for damages of any kind, including lost profits, lost savings or any other incidental or consequential damages relating to the providing of the data or the use of it. The Map User shall have no remedy at law or equity against the County in case the data provided is inaccurate, incomplete or otherwise defective in any way. Okanogan County is providing this information in good faith and shall be held harmless for any liability incurred. All digital map information is intended as a general geographic representation and should not be used for precise measurements or calculations.



**MVID Assessed Acres:** 0.07  
**Parcel Total Deeded Acres:** 0.07  
*(per Okanogan County Assessor)*  
**Non-Irrigable Acres:** 0.00  
*(as drawn on this map)*  
**Estimated Irrigable Acres:** 0.07  
*(deeded acres less non-irrigable area)*

	Approx. Subject Parcel Boundary	  1:600
	Non-Irrigable Acres	
	Other Tax Parcels <i>(as approx. drawn by Okanogan County)</i>	

*Aerial photo from 2013 NAIP (USDA/FSA - Aerial Photography Field Office)*

## MONGER, RICHARD and CHARLENE

**Parcel: 332220178**

Methow Valley Irrigation District  
 Irrigable and Assessed Acreage as of October, 2015

Map Produced on 11/6/2015 by Aspect Consulting, LLC




**NOTES:**



- (1) Delineated irrigable area, as drawn on this map, was determined by MVID with technical assistance from the Bureau of Reclamation. Ultimately, MVID (not BOR) is responsible for the final assessment of irrigable acres on a parcel-by-parcel basis.
- (2) Underlying parcel/tax lot information presented on this map is based on GIS data made available by the Okanogan County Assessor's office. These lines are presented for informational purposes and do not represent legal, surveyed property boundaries, as such. Where possible, MVID has attempted to rectify errors and omissions in the County's GIS parcel database, but makes no warranty that these fixes are complete or fully-accurate themselves. **ALL DATA IS EXPRESSLY PROVIDED "AS IS" AND "WITH ALL FAULTS"**. Please contact MVID to correct any notable issues with your parcel data, as presented on this map.
- (3) Okanogan County shall not be liable for damages of any kind, including lost profits, lost savings or any other incidental or consequential damages relating to the providing of the data or the use of it. The Map User shall have no remedy at law or equity against the County in case the data provided is inaccurate, incomplete or otherwise defective in any way. Okanogan County is providing this information in good faith and shall be held harmless for any liability incurred. All digital map information is intended as a general geographic representation and should not be used for precise measurements or calculations.

11/10/2015 11:00:00 AM C:\Users\mvid\Documents\2015\2015\_11\_10\_11\_00\_00\_Aerial\_Photo.mxd 1:600 11/10/2015 11:00:00 AM



**MVID Assessed Acres:** 5.61  
**Parcel Total Deeded Acres:** 5.61  
*(per Okanogan County Assessor)*  
**Non-Irrigable Acres:** 1.55  
*(as drawn on this map)*  
**Estimated Irrigable Acres:** 4.06  
*(deeded acres less non-irrigable area)*

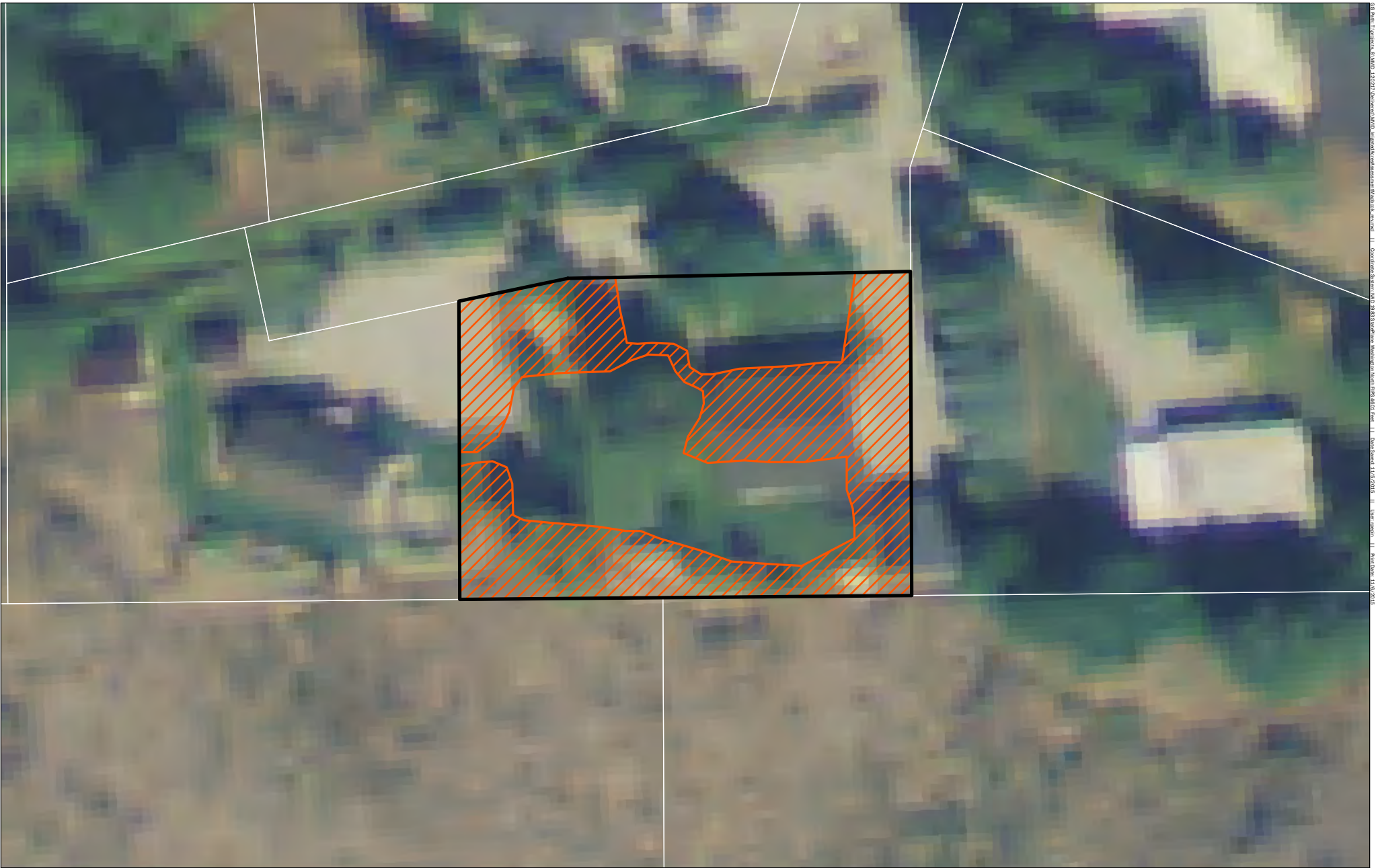
 Approx. Subject Parcel Boundary  
 Non-Irrigable Acres  
 Other Tax Parcels  
*(as approx. drawn by Okanogan County)*

  
  
 1:1,200  
*Aerial photo from 2013 NAIP (USDA/FSA - Aerial Photography Field Office)*




**MOODY ETAL, L THOMAS**  
**Parcel: 5130270000**  
 Methow Valley Irrigation District  
 Irrigable and Assessed Acreage as of October, 2015  
 Map Produced on 11/6/2015 by Aspect Consulting, LLC

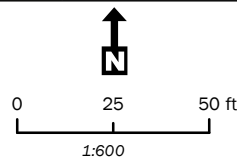
**NOTES:**  
 (1) Delineated irrigable area, as drawn on this map, was determined by MVID with technical assistance from the Bureau of Reclamation. Ultimately, MVID (not BOR) is responsible for the final assessment of irrigable acres on a parcel-by-parcel basis.  
 (2) Underlying parcel/tax lot information presented on this map is based on GIS data made available by the Okanogan County Assessor's office. These lines are presented for informational purposes and do not represent legal, surveyed property boundaries, as such. Where possible, MVID has attempted to rectify errors and omissions in the County's GIS parcel database, but makes no warranty that these fixes are complete or fully-accurate themselves. **ALL DATA IS EXPRESSLY PROVIDED "AS IS" AND "WITH ALL FAULTS"**. Please contact MVID to correct any notable issues with your parcel data, as presented on this map.  
 (3) Okanogan County shall not be liable for damages of any kind, including lost profits, lost savings or any other incidental or consequential damages relating to the providing of the data or the use of it. The Map User shall have no remedy at law or equity against the County in case the data provided is inaccurate, incomplete or otherwise defective in any way. Okanogan County is providing this information in good faith and shall be held harmless for any liability incurred. All digital map information is intended as a general geographic representation and should not be used for precise measurements or calculations.





**MVID Assessed Acres:** 0.52  
**Parcel Total Deeded Acres:** 0.54  
*(per Okanogan County Assessor)*  
**Non-Irrigable Acres:** 0.27  
*(as drawn on this map)*  
**Estimated Irrigable Acres:** 0.27  
*(deeded acres less non-irrigable area)*

-  Approx. Subject Parcel Boundary
-  Non-Irrigable Acres
-  Other Tax Parcels  
(as approx. drawn by Okanogan County)



*Aerial photo from 2013 NAIP (USDA/FSA - Aerial Photography Field Office)*

**MOODY, WILLIAM and SANDRA**

**Parcel: 273020000**

Methow Valley Irrigation District  
 Irrigable and Assessed Acreage as of October, 2015




Map Produced on 11/6/2015 by Aspect Consulting, LLC

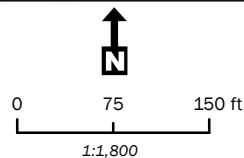
**NOTES:**

- (1) Delineated irrigable area, as drawn on this map, was determined by MVID with technical assistance from the Bureau of Reclamation. Ultimately, MVID (not BOR) is responsible for the final assessment of irrigable acres on a parcel-by-parcel basis.
- (2) Underlying parcel/tax lot information presented on this map is based on GIS data made available by the Okanogan County Assessor's office. These lines are presented for informational purposes and do not represent legal, surveyed property boundaries, as such. Where possible, MVID has attempted to rectify errors and omissions in the County's GIS parcel database, but makes no warranty that these fixes are complete or fully-accurate themselves. **ALL DATA IS EXPRESSLY PROVIDED "AS IS" AND "WITH ALL FAULTS"**. Please contact MVID to correct any notable issues with your parcel data, as presented on this map.
- (3) Okanogan County shall not be liable for damages of any kind, including lost profits, lost savings or any other incidental or consequential damages relating to the providing of the data or the use of it. The Map User shall have no remedy at law or equity against the County in case the data provided is inaccurate, incomplete or otherwise defective in any way. Okanogan County is providing this information in good faith and shall be held harmless for any liability incurred. All digital map information is intended as a general geographic representation and should not be used for precise measurements or calculations.



**MVID Assessed Acres:** 8.09  
**Parcel Total Deeded Acres:** 8.09  
*(per Okanogan County Assessor)*  
**Non-Irrigable Acres:** 0.19  
*(as drawn on this map)*  
**Estimated Irrigable Acres:** 7.90  
*(deeded acres less non-irrigable area)*

-  Approx. Subject Parcel Boundary
-  Non-Irrigable Acres
-  Other Tax Parcels  
(as approx. drawn by Okanogan County)



*Aerial photo from 2013 NAIP (USDA/FSA - Aerial Photography Field Office)*

**NEWMAN, MICHAEL C and TINA**

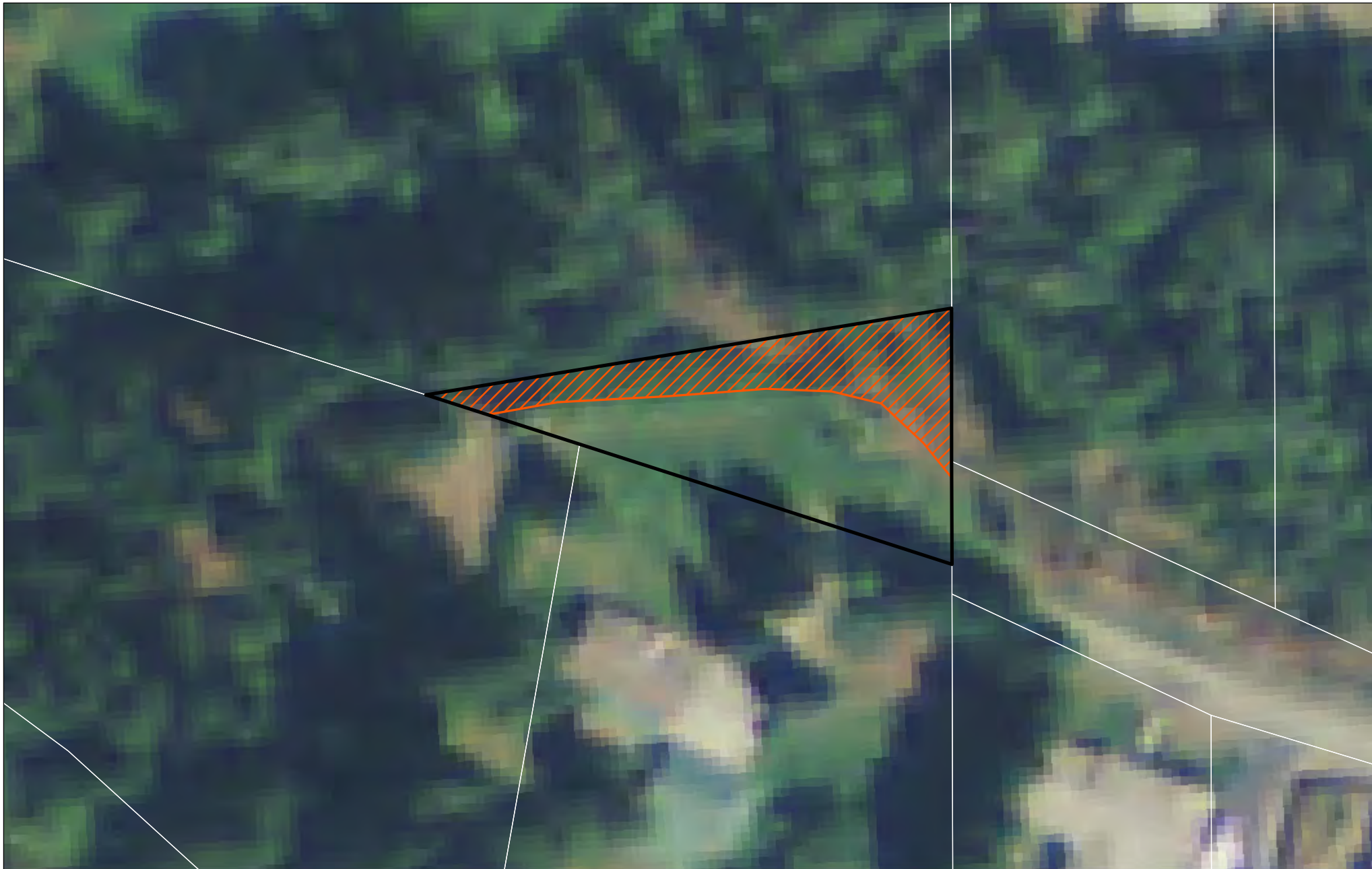
**Parcel: 332220180**



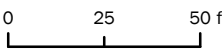


Methow Valley Irrigation District  
 Irrigable and Assessed Acreage as of October, 2015

Map Produced on 11/6/2015 by Aspect Consulting, LLC

**NOTES:**

- (1) Delineated irrigable area, as drawn on this map, was determined by MVID with technical assistance from the Bureau of Reclamation. Ultimately, MVID (not BOR) is responsible for the final assessment of irrigable acres on a parcel-by-parcel basis.
- (2) Underlying parcel/tax lot information presented on this map is based on GIS data made available by the Okanogan County Assessor's office. These lines are presented for informational purposes and do not represent legal, surveyed property boundaries, as such. Where possible, MVID has attempted to rectify errors and omissions in the County's GIS parcel database, but makes no warranty that these fixes are complete or fully-accurate themselves. **ALL DATA IS EXPRESSLY PROVIDED "AS IS" AND "WITH ALL FAULTS"**. Please contact MVID to correct any notable issues with your parcel data, as presented on this map.
- (3) Okanogan County shall not be liable for damages of any kind, including lost profits, lost savings or any other incidental or consequential damages relating to the providing of the data or the use of it. The Map User shall have no remedy at law or equity against the County in case the data provided is inaccurate, incomplete or otherwise defective in any way. Okanogan County is providing this information in good faith and shall be held harmless for any liability incurred. All digital map information is intended as a general geographic representation and should not be used for precise measurements or calculations.

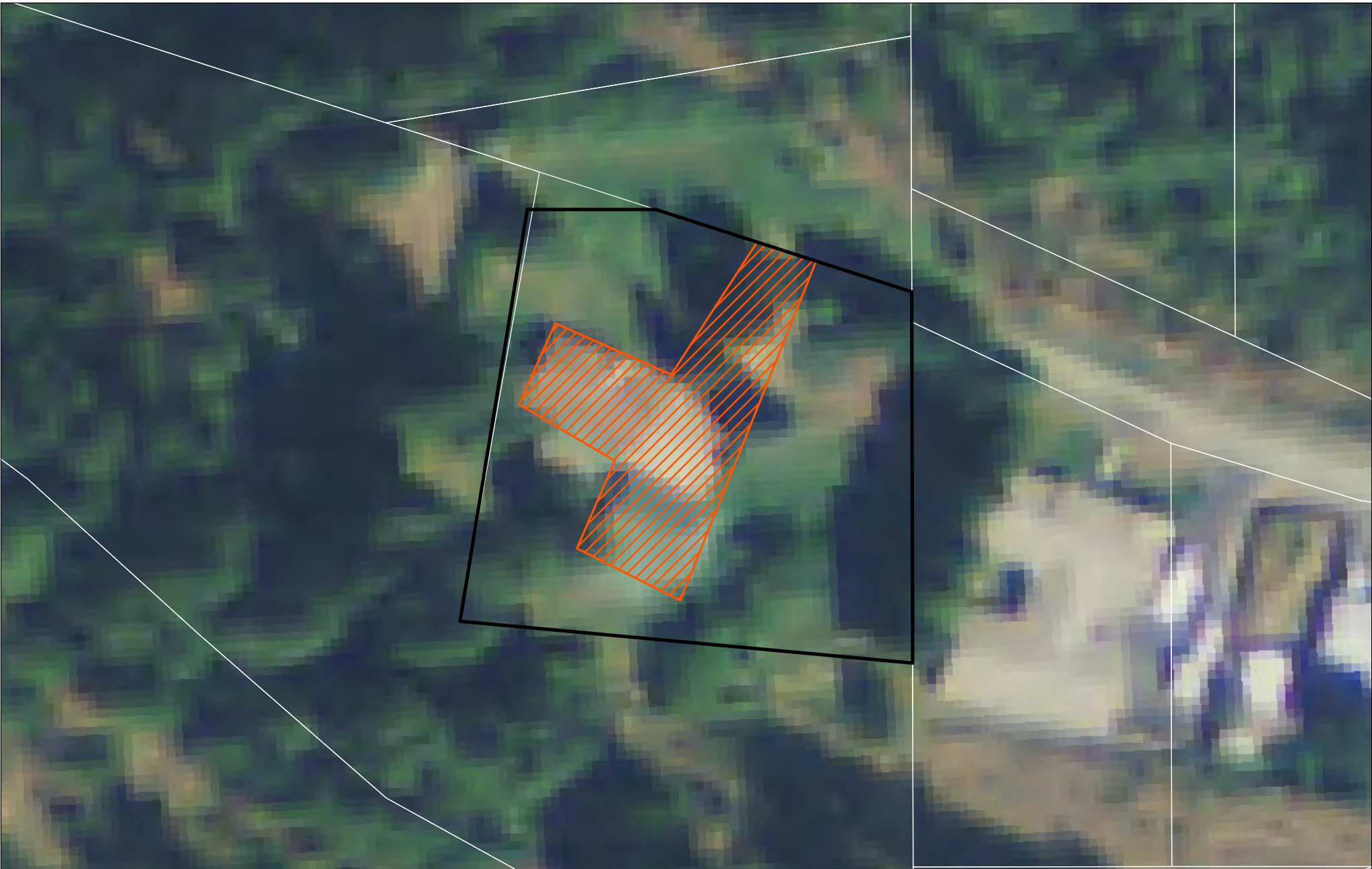


<b>MVID Assessed Acres:</b> 0.30	 Approx. Subject Parcel Boundary	  0      25      50 ft 1:600
<b>Parcel Total Deeded Acres:</b> 0.30 <i>(per Okanogan County Assessor)</i>	 Non-Irrigable Acres	
<b>Non-Irrigable Acres:</b> 0.09 <i>(as drawn on this map)</i>	 Other Tax Parcels <i>(as approx. drawn by Okanogan County)</i>	
<b>Estimated Irrigable Acres:</b> 0.21 <i>(deeded acres less non-irrigable area)</i>	<i>Aerial photo from 2013 NAIP (USDA/FSA - Aerial Photography Field Office)</i>	


**NICKELL, JOHN and DEBRA**  
**Parcel: 3322180091**  
 Methow Valley Irrigation District  
 Irrigable and Assessed Acreage as of October, 2015  
 Map Produced on 11/6/2015 by Aspect Consulting, LLC


**NOTES:**  
 (1) Delineated irrigable area, as drawn on this map, was determined by MVID with technical assistance from the Bureau of Reclamation. Ultimately, MVID (not BOR) is responsible for the final assessment of irrigable acres on a parcel-by-parcel basis.  
 (2) Underlying parcel/tax lot information presented on this map is based on GIS data made available by the Okanogan County Assessor's office. These lines are presented for informational purposes and do not represent legal, surveyed property boundaries, as such. Where possible, MVID has attempted to rectify errors and omissions in the County's GIS parcel database, but makes no warranty that these fixes are complete or fully-accurate themselves. **ALL DATA IS EXPRESSLY PROVIDED "AS IS" AND "WITH ALL FAULTS"**. Please contact MVID to correct any notable issues with your parcel data, as presented on this map.  
 (3) Okanogan County shall not be liable for damages of any kind, including lost profits, lost savings or any other incidental or consequential damages relating to the providing of the data or the use of it. The Map User shall have no remedy at law or equity against the County in case the data provided is inaccurate, incomplete or otherwise defective in any way. Okanogan County is providing this information in good faith and shall be held harmless for any liability incurred. All digital map information is intended as a general geographic representation and should not be used for precise measurements or calculations.


2015-11-06 11:58:13 AM  
 M:\Projects\2015\3322180091\Map\Map\_3322180091\_11-06-15.aprx  
 1:600  
 11/6/2015 11:58:13 AM  
 3322180091




**MVID Assessed Acres:** 0.77  
**Parcel Total Deeded Acres:** 0.77  
*(per Okanogan County Assessor)*  
**Non-Irrigable Acres:** 0.16  
*(as drawn on this map)*  
**Estimated Irrigable Acres:** 0.61  
*(deeded acres less non-irrigable area)*

 **Approx. Subject Parcel Boundary**

 **Non-Irrigable Acres**

 **Other Tax Parcels**  
 (as approx. drawn by Okanogan County)




  
 0      25      50 ft  
 1:600  
*Aerial photo from 2013 NAIP (USDA/FSA - Aerial Photography Field Office)*

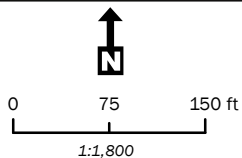
**NICKELL, JOHN and DEBRA**  
**Parcel: 3322180121**  
 Methow Valley Irrigation District  
 Irrigable and Assessed Acreage as of October, 2015  
 Map Produced on 11/6/2015 by Aspect Consulting, LLC

**NOTES:**  
 (1) Delineated irrigable area, as drawn on this map, was determined by MVID with technical assistance from the Bureau of Reclamation. Ultimately, MVID (not BOR) is responsible for the final assessment of irrigable acres on a parcel-by-parcel basis.  
 (2) Underlying parcel/tax lot information presented on this map is based on GIS data made available by the Okanogan County Assessor's office. These lines are presented for informational purposes and do not represent legal, surveyed property boundaries, as such. Where possible, MVID has attempted to rectify errors and omissions in the County's GIS parcel database, but makes no warranty that these fixes are complete or fully-accurate themselves. **ALL DATA IS EXPRESSLY PROVIDED "AS IS" AND "WITH ALL FAULTS"**. Please contact MVID to correct any notable issues with your parcel data, as presented on this map.  
 (3) Okanogan County shall not be liable for damages of any kind, including lost profits, lost savings or any other incidental or consequential damages relating to the providing of the data or the use of it. The Map User shall have no remedy at law or equity against the County in case the data provided is inaccurate, incomplete or otherwise defective in any way. Okanogan County is providing this information in good faith and shall be held harmless for any liability incurred. All digital map information is intended as a general geographic representation and should not be used for precise measurements or calculations.



**MVID Assessed Acres:** 8.89  
**Parcel Total Deeded Acres:** 8.89  
*(per Okanogan County Assessor)*  
**Non-Irrigable Acres:** 0.00  
*(as drawn on this map)*  
**Estimated Irrigable Acres:** 8.89  
*(deeded acres less non-irrigable area)*

-  Approx. Subject Parcel Boundary
-  Non-Irrigable Acres
-  Other Tax Parcels  
(as approx. drawn by Okanogan County)



*Aerial photo from 2013 NAIP (USDA/FSA - Aerial Photography Field Office)*




**NIKOLAISEN ETAL, SONJA**  
**Parcel: 5120130002**  
 Methow Valley Irrigation District  
 Irrigable and Assessed Acreage as of October, 2015

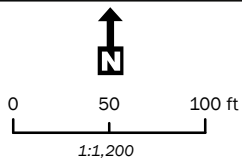
*Map Produced on 11/6/2015 by Aspect Consulting, LLC*

**NOTES:**  
 (1) Delineated irrigable area, as drawn on this map, was determined by MVID with technical assistance from the Bureau of Reclamation. Ultimately, MVID (not BOR) is responsible for the final assessment of irrigable acres on a parcel-by-parcel basis.  
 (2) Underlying parcel/tax lot information presented on this map is based on GIS data made available by the Okanogan County Assessor's office. These lines are presented for informational purposes and do not represent legal, surveyed property boundaries, as such. Where possible, MVID has attempted to rectify errors and omissions in the County's GIS parcel database, but makes no warranty that these fixes are complete or fully-accurate themselves. **ALL DATA IS EXPRESSLY PROVIDED "AS IS" AND "WITH ALL FAULTS"**. Please contact MVID to correct any notable issues with your parcel data, as presented on this map.  
 (3) Okanogan County shall not be liable for damages of any kind, including lost profits, lost savings or any other incidental or consequential damages relating to the providing of the data or the use of it. The Map User shall have no remedy at law or equity against the County in case the data provided is inaccurate, incomplete or otherwise defective in any way. Okanogan County is providing this information in good faith and shall be held harmless for any liability incurred. All digital map information is intended as a general geographic representation and should not be used for precise measurements or calculations.



**MVID Assessed Acres:** 1.50  
**Parcel Total Deeded Acres:** 1.50  
*(per Okanogan County Assessor)*  
**Non-Irrigable Acres:** 0.00  
*(as drawn on this map)*  
**Estimated Irrigable Acres:** 1.50  
*(deeded acres less non-irrigable area)*

-  Approx. Subject Parcel Boundary
-  Non-Irrigable Acres
-  Other Tax Parcels  
(as approx. drawn by Okanogan County)



*Aerial photo from 2013 NAIP (USDA/FSA - Aerial Photography Field Office)*




**NORDANG, GREG and JUDY**  
**Parcel: 3322270032**  
 Methow Valley Irrigation District  
 Irrigable and Assessed Acreage as of October, 2015


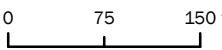
Map Produced on 11/6/2015 by Aspect Consulting, LLC

**NOTES:**  
 (1) Delineated irrigable area, as drawn on this map, was determined by MVID with technical assistance from the Bureau of Reclamation. Ultimately, MVID (not BOR) is responsible for the final assessment of irrigable acres on a parcel-by-parcel basis.  
 (2) Underlying parcel/tax lot information presented on this map is based on GIS data made available by the Okanogan County Assessor's office. These lines are presented for informational purposes and do not represent legal, surveyed property boundaries, as such. Where possible, MVID has attempted to rectify errors and omissions in the County's GIS parcel database, but makes no warranty that these fixes are complete or fully-accurate themselves. **ALL DATA IS EXPRESSLY PROVIDED "AS IS" AND "WITH ALL FAULTS"**. Please contact MVID to correct any notable issues with your parcel data, as presented on this map.  
 (3) Okanogan County shall not be liable for damages of any kind, including lost profits, lost savings or any other incidental or consequential damages relating to the providing of the data or the use of it. The Map User shall have no remedy at law or equity against the County in case the data provided is inaccurate, incomplete or otherwise defective in any way. Okanogan County is providing this information in good faith and shall be held harmless for any liability incurred. All digital map information is intended as a general geographic representation and should not be used for precise measurements or calculations.



**MVID Assessed Acres:** 9.73  
**Parcel Total Deeded Acres:** 9.73  
*(per Okanogan County Assessor)*  
**Non-Irrigable Acres:** 0.99  
*(as drawn on this map)*  
**Estimated Irrigable Acres:** 8.74  
*(deeded acres less non-irrigable area)*

 Approx. Subject Parcel Boundary  
 Non-Irrigable Acres  
 Other Tax Parcels  
*(as approx. drawn by Okanogan County)*




  
  
 1:1,800  
*Aerial photo from 2013 NAIP (USDA/FSA - Aerial Photography Field Office)*


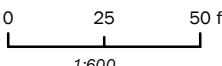
**NORDANG, GREG and JUDY**  
**Parcel: 332271005**  
 Methow Valley Irrigation District  
 Irrigable and Assessed Acreage as of October, 2015  
 Map Produced on 11/6/2015 by Aspect Consulting, LLC

**NOTES:**  
 (1) Delineated irrigable area, as drawn on this map, was determined by MVID with technical assistance from the Bureau of Reclamation. Ultimately, MVID (not BOR) is responsible for the final assessment of irrigable acres on a parcel-by-parcel basis.  
 (2) Underlying parcel/tax lot information presented on this map is based on GIS data made available by the Okanogan County Assessor's office. These lines are presented for informational purposes and do not represent legal, surveyed property boundaries, as such. Where possible, MVID has attempted to rectify errors and omissions in the County's GIS parcel database, but makes no warranty that these fixes are complete or fully-accurate themselves. **ALL DATA IS EXPRESSLY PROVIDED "AS IS" AND "WITH ALL FAULTS"**. Please contact MVID to correct any notable issues with your parcel data, as presented on this map.  
 (3) Okanogan County shall not be liable for damages of any kind, including lost profits, lost savings or any other incidental or consequential damages relating to the providing of the data or the use of it. The Map User shall have no remedy at law or equity against the County in case the data provided is inaccurate, incomplete or otherwise defective in any way. Okanogan County is providing this information in good faith and shall be held harmless for any liability incurred. All digital map information is intended as a general geographic representation and should not be used for precise measurements or calculations.



**MVID Assessed Acres:** 0.19  
**Parcel Total Deeded Acres:** 0.19  
*(per Okanogan County Assessor)*  
**Non-Irrigable Acres:** 0.07  
*(as drawn on this map)*  
**Estimated Irrigable Acres:** 0.12  
*(deeded acres less non-irrigable area)*

 Approx. Subject Parcel Boundary  
 Non-Irrigable Acres  
 Other Tax Parcels  
*(as approx. drawn by Okanogan County)*

  
  
 1:600  
*Aerial photo from 2013 NAIP (USDA/FSA - Aerial Photography Field Office)*

**NORTHCOTT, SHIRLEY**  
**Parcel: 3322170090**  
 Methow Valley Irrigation District  
 Irrigable and Assessed Acreage as of October, 2015

*Map Produced on 11/6/2015 by Aspect Consulting, LLC*

**NOTES:**  
 (1) Delineated irrigable area, as drawn on this map, was determined by MVID with technical assistance from the Bureau of Reclamation. Ultimately, MVID (not BOR) is responsible for the final assessment of irrigable acres on a parcel-by-parcel basis.  
 (2) Underlying parcel/tax lot information presented on this map is based on GIS data made available by the Okanogan County Assessor's office. These lines are presented for informational purposes and do not represent legal, surveyed property boundaries, as such. Where possible, MVID has attempted to rectify errors and omissions in the County's GIS parcel database, but makes no warranty that these fixes are complete or fully-accurate themselves. **ALL DATA IS EXPRESSLY PROVIDED "AS IS" AND "WITH ALL FAULTS"**. Please contact MVID to correct any notable issues with your parcel data, as presented on this map.  
 (3) Okanogan County shall not be liable for damages of any kind, including lost profits, lost savings or any other incidental or consequential damages relating to the providing of the data or the use of it. The Map User shall have no remedy at law or equity against the County in case the data provided is inaccurate, incomplete or otherwise defective in any way. Okanogan County is providing this information in good faith and shall be held harmless for any liability incurred. All digital map information is intended as a general geographic representation and should not be used for precise measurements or calculations.

11/6/2015 11:29:03 AM C:\Users\jason\Desktop\3322170090.mxd 11/6/2015 11:29:03 AM 11/6/2015 11:29:03 AM





2013 NAIP, Copyright © 2013 USDA/FSA - Aerial Photography Field Office, All Rights Reserved. | 3322160093 | 11/6/2015 | Aspect Consulting, LLC

<b>MVID Assessed Acres:</b>	0.30	 Approx. Subject Parcel Boundary	  0      25      50 ft 1:600
<b>Parcel Total Deeded Acres:</b> <i>(per Okanogan County Assessor)</i>	0.30		
<b>Non-Irrigable Acres:</b> <i>(as drawn on this map)</i>	0.00	 Non-Irrigable Acres	
<b>Estimated Irrigable Acres:</b> <i>(deeded acres less non-irrigable area)</i>	0.30		
		 Other Tax Parcels <i>(as approx. drawn by Okanogan County)</i>	

Aerial photo from 2013 NAIP (USDA/FSA - Aerial Photography Field Office)

**O DAIMHIN, SEAMUS and LIBBY**  
**Parcel: 3322160093**  
 Methow Valley Irrigation District  
 Irrigable and Assessed Acreage as of October, 2015  
 Map Produced on 11/6/2015 by Aspect Consulting, LLC

**NOTES:**

(1) Delineated irrigable area, as drawn on this map, was determined by MVID with technical assistance from the Bureau of Reclamation. Ultimately, MVID (not BOR) is responsible for the final assessment of irrigable acres on a parcel-by-parcel basis.

(2) Underlying parcel/tax lot information presented on this map is based on GIS data made available by the Okanogan County Assessor's office. These lines are presented for informational purposes and do not represent legal, surveyed property boundaries, as such. Where possible, MVID has attempted to rectify errors and omissions in the County's GIS parcel database, but makes no warranty that these fixes are complete or fully-accurate themselves. **ALL DATA IS EXPRESSLY PROVIDED "AS IS" AND "WITH ALL FAULTS"**. Please contact MVID to correct any notable issues with your parcel data, as presented on this map.

(3) Okanogan County shall not be liable for damages of any kind, including lost profits, lost savings or any other incidental or consequential damages relating to the providing of the data or the use of it. The Map User shall have no remedy at law or equity against the County in case the data provided is inaccurate, incomplete or otherwise defective in any way. Okanogan County is providing this information in good faith and shall be held harmless for any liability incurred. All digital map information is intended as a general geographic representation and should not be used for precise measurements or calculations.



2013 NAIP, Copyright © 2013, USDA/FSA - Aerial Photography Field Office. All rights reserved.

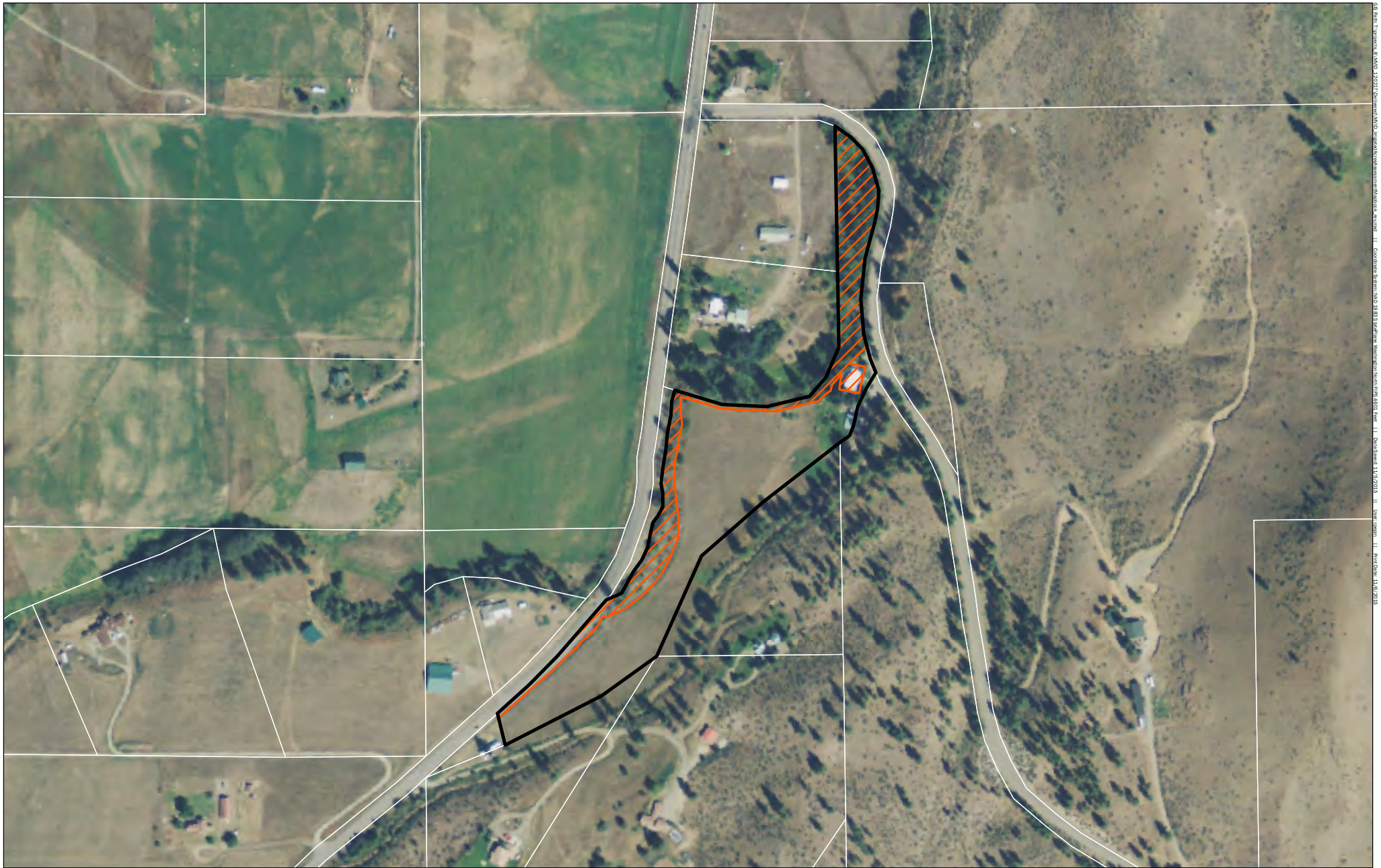
<p><b>MVID Assessed Acres:</b> 0.25</p> <p><b>Parcel Total Deeded Acres:</b> 0.25 <i>(per Okanogan County Assessor)</i></p> <p><b>Non-Irrigable Acres:</b> 0.11 <i>(as drawn on this map)</i></p> <p><b>Estimated Irrigable Acres:</b> 0.14 <i>(deeded acres less non-irrigable area)</i></p>	<p> Approx. Subject Parcel Boundary</p> <p> Non-Irrigable Acres</p> <p> Other Tax Parcels <i>(as approx. drawn by Okanogan County)</i></p>	<p>0      25      50 ft</p> <p>1:600</p> <p><i>Aerial photo from 2013 NAIP (USDA/FSA - Aerial Photography Field Office)</i></p>	<p><b>OCHOA, DANIEL and ANGEL</b></p> <p><b>Parcel: 3322170272</b></p> <p>Methow Valley Irrigation District</p> <p>Irrigable and Assessed Acreage as of October, 2015</p> <p><i>Map Produced on 11/6/2015 by Aspect Consulting, LLC</i></p>
---	--	---	---

**NOTES:**


(1) Delineated irrigable area, as drawn on this map, was determined by MVID with technical assistance from the Bureau of Reclamation. Ultimately, MVID (not BOR) is responsible for the final assessment of irrigable acres on a parcel-by-parcel basis.


(2) Underlying parcel/tax lot information presented on this map is based on GIS data made available by the Okanogan County Assessor's office. These lines are presented for informational purposes and do not represent legal, surveyed property boundaries, as such. Where possible, MVID has attempted to rectify errors and omissions in the County's GIS parcel database, but makes no warranty that these fixes are complete or fully-accurate themselves. **ALL DATA IS EXPRESSLY PROVIDED "AS IS" AND "WITH ALL FAULTS"**. Please contact MVID to correct any notable issues with your parcel data, as presented on this map.


(3) Okanogan County shall not be liable for damages of any kind, including lost profits, lost savings or any other incidental or consequential damages relating to the providing of the data or the use of it. The Map User shall have no remedy at law or equity against the County in case the data provided is inaccurate, incomplete or otherwise defective in any way. Okanogan County is providing this information in good faith and shall be held harmless for any liability incurred. All digital map information is intended as a general geographic representation and should not be used for precise measurements or calculations.


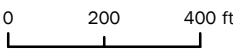


**MVID Assessed Acres:** 6.30  
**Parcel Total Deeded Acres:** 9.91  
*(per Okanogan County Assessor)*  
**Non-Irrigable Acres:** 3.04  
*(as drawn on this map)*  
**Estimated Irrigable Acres:** 6.87  
*(deeded acres less non-irrigable area)*

 Approx. Subject Parcel Boundary

 Non-Irrigable Acres

 Other Tax Parcels  
*(as approx. drawn by Okanogan County)*




  
  
 1:4,800  
*Aerial photo from 2013 NAIP (USDA/FSA - Aerial Photography Field Office)*

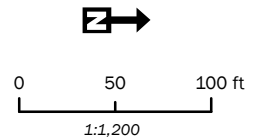
**ODION, ERIKA and ZACKERY**  
**Parcel: 322202012**  
 Methow Valley Irrigation District  
 Irrigable and Assessed Acreage as of October, 2015  
 Map Produced on 11/6/2015 by Aspect Consulting, LLC

**NOTES:**  
 (1) Delineated irrigable area, as drawn on this map, was determined by MVID with technical assistance from the Bureau of Reclamation. Ultimately, MVID (not BOR) is responsible for the final assessment of irrigable acres on a parcel-by-parcel basis.  
 (2) Underlying parcel/tax lot information presented on this map is based on GIS data made available by the Okanogan County Assessor's office. These lines are presented for informational purposes and do not represent legal, surveyed property boundaries, as such. Where possible, MVID has attempted to rectify errors and omissions in the County's GIS parcel database, but makes no warranty that these fixes are complete or fully-accurate themselves. **ALL DATA IS EXPRESSLY PROVIDED "AS IS" AND "WITH ALL FAULTS"**. Please contact MVID to correct any notable issues with your parcel data, as presented on this map.  
 (3) Okanogan County shall not be liable for damages of any kind, including lost profits, lost savings or any other incidental or consequential damages relating to the providing of the data or the use of it. The Map User shall have no remedy at law or equity against the County in case the data provided is inaccurate, incomplete or otherwise defective in any way. Okanogan County is providing this information in good faith and shall be held harmless for any liability incurred. All digital map information is intended as a general geographic representation and should not be used for precise measurements or calculations.



**MVID Assessed Acres:** 1.34  
**Parcel Total Deeded Acres:** 1.86  
*(per Okanogan County Assessor)*  
**Non-Irrigable Acres:** 0.24  
*(as drawn on this map)*  
**Estimated Irrigable Acres:** 1.62  
*(deeded acres less non-irrigable area)*

-  Approx. Subject Parcel Boundary
-  Non-Irrigable Acres
-  Other Tax Parcels  
(as approx. drawn by Okanogan County)

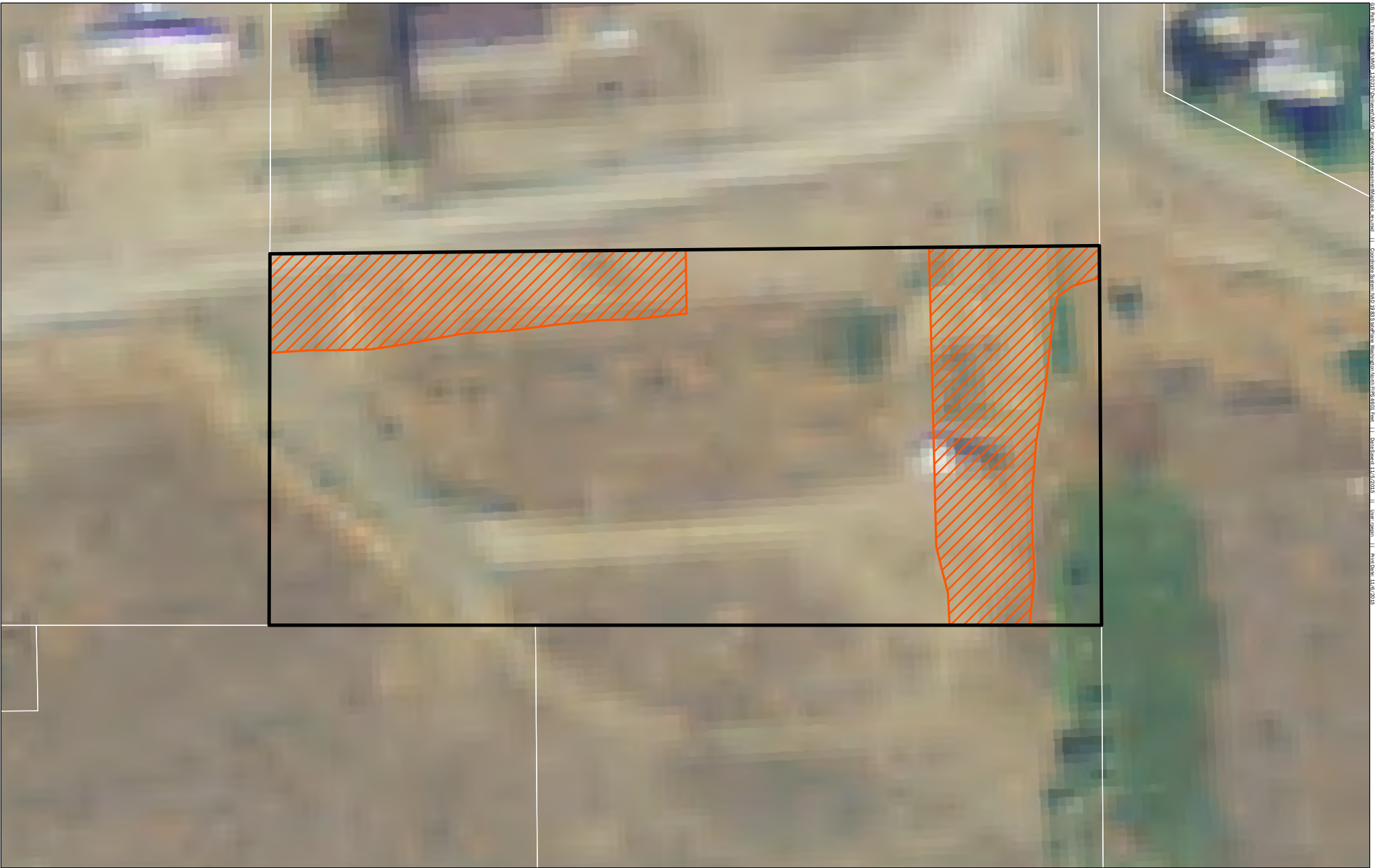


*Aerial photo from 2013 NAIP (USDA/FSA - Aerial Photography Field Office)*

**OWNBY, MICHAEL and LAUNA**  
**Parcel: 332270019**  
 Methow Valley Irrigation District  
 Irrigable and Assessed Acreage as of October, 2015

*Map Produced on 11/6/2015 by Aspect Consulting, LLC*

**NOTES:**  
 (1) Delineated irrigable area, as drawn on this map, was determined by MVID with technical assistance from the Bureau of Reclamation. Ultimately, MVID (not BOR) is responsible for the final assessment of irrigable acres on a parcel-by-parcel basis.  
 (2) Underlying parcel/tax lot information presented on this map is based on GIS data made available by the Okanogan County Assessor's office. These lines are presented for informational purposes and do not represent legal, surveyed property boundaries, as such. Where possible, MVID has attempted to rectify errors and omissions in the County's GIS parcel database, but makes no warranty that these fixes are complete or fully-accurate themselves. **ALL DATA IS EXPRESSLY PROVIDED "AS IS" AND "WITH ALL FAULTS"**. Please contact MVID to correct any notable issues with your parcel data, as presented on this map.  
 (3) Okanogan County shall not be liable for damages of any kind, including lost profits, lost savings or any other incidental or consequential damages relating to the providing of the data or the use of it. The Map User shall have no remedy at law or equity against the County in case the data provided is inaccurate, incomplete or otherwise defective in any way. Okanogan County is providing this information in good faith and shall be held harmless for any liability incurred. All digital map information is intended as a general geographic representation and should not be used for precise measurements or calculations.



2013 NAIP (USDA/FSA - Aerial Photography Field Office) | Coordinate System: NAD 83 | Date: 11/18/2015 | User: mvid | Map Date: 11/18/2015

<p><b>MVID Assessed Acres:</b> 1.00</p> <p><b>Parcel Total Deeded Acres:</b> 1.00 <i>(per Okanogan County Assessor)</i></p> <p><b>Non-Irrigable Acres:</b> 0.26 <i>(as drawn on this map)</i></p> <p><b>Estimated Irrigable Acres:</b> 0.74 <i>(deeded acres less non-irrigable area)</i></p>	<p> Approx. Subject Parcel Boundary</p> <p> Non-Irrigable Acres</p> <p> Other Tax Parcels <i>(as approx. drawn by Okanogan County)</i></p>	<p>0      25      50 ft</p> <p>1:600</p> <p><i>Aerial photo from 2013 NAIP (USDA/FSA - Aerial Photography Field Office)</i></p>
---	---	---

**PALM, JUSTIN**  
**Parcel: 8808710401**  
 Methow Valley Irrigation District  
 Irrigable and Assessed Acreage as of October, 2015  
 Map Produced on 11/6/2015 by Aspect Consulting, LLC


**NOTES:**

(1) Delineated irrigable area, as drawn on this map, was determined by MVID with technical assistance from the Bureau of Reclamation. Ultimately, MVID (not BOR) is responsible for the final assessment of irrigable acres on a parcel-by-parcel basis.





(2) Underlying parcel/tax lot information presented on this map is based on GIS data made available by the Okanogan County Assessor's office. These lines are presented for informational purposes and do not represent legal, surveyed property boundaries, as such. Where possible, MVID has attempted to rectify errors and omissions in the County's GIS parcel database, but makes no warranty that these fixes are complete or fully-accurate themselves. **ALL DATA IS EXPRESSLY PROVIDED "AS IS" AND "WITH ALL FAULTS"**. Please contact MVID to correct any notable issues with your parcel data, as presented on this map.

(3) Okanogan County shall not be liable for damages of any kind, including lost profits, lost savings or any other incidental or consequential damages relating to the providing of the data or the use of it. The Map User shall have no remedy at law or equity against the County in case the data provided is inaccurate, incomplete or otherwise defective in any way. Okanogan County is providing this information in good faith and shall be held harmless for any liability incurred. All digital map information is intended as a general geographic representation and should not be used for precise measurements or calculations.





2015 NAIP, Copyright © 2015 by USDA/FSA - Aerial Photography Field Office. All rights reserved.

<p><b>MVID Assessed Acres:</b> 1.00</p> <p><b>Parcel Total Deeded Acres:</b> 1.00 <i>(per Okanogan County Assessor)</i></p> <p><b>Non-Irrigable Acres:</b> 0.36 <i>(as drawn on this map)</i></p> <p><b>Estimated Irrigable Acres:</b> 0.64 <i>(deeded acres less non-irrigable area)</i></p>	<p> Approx. Subject Parcel Boundary</p> <p> Non-Irrigable Acres</p> <p> Other Tax Parcels <i>(as approx. drawn by Okanogan County)</i></p>	<p></p> <p>0      25      50 ft</p> <p>1:600</p> <p><i>Aerial photo from 2013 NAIP (USDA/FSA - Aerial Photography Field Office)</i></p>
---	---	--

**PALM, MIKE and KAREN**  
**Parcel: 8808710200**  
 Methow Valley Irrigation District  
 Irrigable and Assessed Acreage as of October, 2015  
*Map Produced on 11/6/2015 by Aspect Consulting, LLC*

**NOTES:**

(1) Delineated irrigable area, as drawn on this map, was determined by MVID with technical assistance from the Bureau of Reclamation. Ultimately, MVID (not BOR) is responsible for the final assessment of irrigable acres on a parcel-by-parcel basis.

(2) Underlying parcel/tax lot information presented on this map is based on GIS data made available by the Okanogan County Assessor's office. These lines are presented for informational purposes and do not represent legal, surveyed property boundaries, as such. Where possible, MVID has attempted to rectify errors and omissions in the County's GIS parcel database, but makes no warranty that these fixes are complete or fully-accurate themselves. **ALL DATA IS EXPRESSLY PROVIDED "AS IS" AND "WITH ALL FAULTS"**. Please contact MVID to correct any notable issues with your parcel data, as presented on this map.




(3) Okanogan County shall not be liable for damages of any kind, including lost profits, lost savings or any other incidental or consequential damages relating to the providing of the data or the use of it. The Map User shall have no remedy at law or equity against the County in case the data provided is inaccurate, incomplete or otherwise defective in any way. Okanogan County is providing this information in good faith and shall be held harmless for any liability incurred. All digital map information is intended as a general geographic representation and should not be used for precise measurements or calculations.

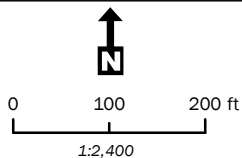






**MVID Assessed Acres:** 10.00  
**Parcel Total Deeded Acres:** 25.00  
*(per Okanogan County Assessor)*  
**Non-Irrigable Acres:** 9.12  
*(as drawn on this map)*  
**Estimated Irrigable Acres:** 15.88  
*(deeded acres less non-irrigable area)*

-  Approx. Subject Parcel Boundary
-  Non-Irrigable Acres
-  Other Tax Parcels  
(as approx. drawn by Okanogan County)



*Aerial photo from 2013 NAIP (USDA/FSA - Aerial Photography Field Office)*

**PATTERSON, ERIK and INGRID**

**Parcel: 3321113002**

Methow Valley Irrigation District  
 Irrigable and Assessed Acreage as of October, 2015

Map Produced on 11/6/2015 by Aspect Consulting, LLC

**NOTES:**

- (1) Delineated irrigable area, as drawn on this map, was determined by MVID with technical assistance from the Bureau of Reclamation. Ultimately, MVID (not BOR) is responsible for the final assessment of irrigable acres on a parcel-by-parcel basis.
- (2) Underlying parcel/tax lot information presented on this map is based on GIS data made available by the Okanogan County Assessor's office. These lines are presented for informational purposes and do not represent legal, surveyed property boundaries, as such. Where possible, MVID has attempted to rectify errors and omissions in the County's GIS parcel database, but makes no warranty that these fixes are complete or fully-accurate themselves. **ALL DATA IS EXPRESSLY PROVIDED "AS IS" AND "WITH ALL FAULTS"**. Please contact MVID to correct any notable issues with your parcel data, as presented on this map.
- (3) Okanogan County shall not be liable for damages of any kind, including lost profits, lost savings or any other incidental or consequential damages relating to the providing of the data or the use of it. The Map User shall have no remedy at law or equity against the County in case the data provided is inaccurate, incomplete or otherwise defective in any way. Okanogan County is providing this information in good faith and shall be held harmless for any liability incurred. All digital map information is intended as a general geographic representation and should not be used for precise measurements or calculations.






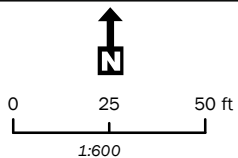




2013 NAIP (USDA/FSA - Aerial Photography Field Office) | Coordinate System: NAD 83 | UTM Zone 12N | UTM Projection | UTM Units: Meter | UTM Spheroid: GRS80 | UTM Datum: North American Datum of 1983 | UTM Datum Shift: 1149203.5 | UTM False Easting: 500000 | UTM False Northing: 4648139.5 | UTM Scale Factor: 0.999609309265 | UTM Units: Meter | UTM Spheroid: GRS80 | UTM Datum: North American Datum of 1983 | UTM Datum Shift: 1149203.5 | UTM False Easting: 500000 | UTM False Northing: 4648139.5 | UTM Scale Factor: 0.999609309265

**MVID Assessed Acres:** 1.50  
**Parcel Total Deeded Acres:** 1.42  
*(per Okanogan County Assessor)*  
**Non-Irrigable Acres:** 0.23  
*(as drawn on this map)*  
**Estimated Irrigable Acres:** 1.19  
*(deeded acres less non-irrigable area)*

-  Approx. Subject Parcel Boundary
-  Non-Irrigable Acres
-  Other Tax Parcels  
*(as approx. drawn by Okanogan County)*



*Aerial photo from 2013 NAIP (USDA/FSA - Aerial Photography Field Office)*

**PETERSON, RODNEY and WANITA**  
**Parcel: 332270238**  
 Methow Valley Irrigation District  
 Irrigable and Assessed Acreage as of October, 2015

Map Produced on 11/6/2015 by Aspect Consulting, LLC

**NOTES:**  
 (1) Delineated irrigable area, as drawn on this map, was determined by MVID with technical assistance from the Bureau of Reclamation. Ultimately, MVID (not BOR) is responsible for the final assessment of irrigable acres on a parcel-by-parcel basis.  
 (2) Underlying parcel/tax lot information presented on this map is based on GIS data made available by the Okanogan County Assessor's office. These lines are presented for informational purposes and do not represent legal, surveyed property boundaries, as such. Where possible, MVID has attempted to rectify errors and omissions in the County's GIS parcel database, but makes no warranty that these fixes are complete or fully-accurate themselves. **ALL DATA IS EXPRESSLY PROVIDED "AS IS" AND "WITH ALL FAULTS"**. Please contact MVID to correct any notable issues with your parcel data, as presented on this map.  
 (3) Okanogan County shall not be liable for damages of any kind, including lost profits, lost savings or any other incidental or consequential damages relating to the providing of the data or the use of it. The Map User shall have no remedy at law or equity against the County in case the data provided is inaccurate, incomplete or otherwise defective in any way. Okanogan County is providing this information in good faith and shall be held harmless for any liability incurred. All digital map information is intended as a general geographic representation and should not be used for precise measurements or calculations.





**MVID Assessed Acres:** 1.94  
**Parcel Total Deeded Acres:** 1.94  
*(per Okanogan County Assessor)*  
**Non-Irrigable Acres:** 0.73  
*(as drawn on this map)*  
**Estimated Irrigable Acres:** 1.21  
*(deeded acres less non-irrigable area)*

 Approx. Subject Parcel Boundary  
 Non-Irrigable Acres  
 Other Tax Parcels  
*(as approx. drawn by Okanogan County)*

  
  
 1:600  
*Aerial photo from 2013 NAIP (USDA/FSA - Aerial Photography Field Office)*




**PICARD, JUDY**  
**Parcel: 332270288**  
 Methow Valley Irrigation District  
 Irrigable and Assessed Acreage as of October, 2015  
 Map Produced on 11/6/2015 by Aspect Consulting, LLC


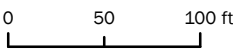
**NOTES:**  
 (1) Delineated irrigable area, as drawn on this map, was determined by MVID with technical assistance from the Bureau of Reclamation. Ultimately, MVID (not BOR) is responsible for the final assessment of irrigable acres on a parcel-by-parcel basis.  
 (2) Underlying parcel/tax lot information presented on this map is based on GIS data made available by the Okanogan County Assessor's office. These lines are presented for informational purposes and do not represent legal, surveyed property boundaries, as such. Where possible, MVID has attempted to rectify errors and omissions in the County's GIS parcel database, but makes no warranty that these fixes are complete or fully-accurate themselves. **ALL DATA IS EXPRESSLY PROVIDED 'AS IS' AND 'WITH ALL FAULTS'**. Please contact MVID to correct any notable issues with your parcel data, as presented on this map.  
 (3) Okanogan County shall not be liable for damages of any kind, including lost profits, lost savings or any other incidental or consequential damages relating to the providing of the data or the use of it. The Map User shall have no remedy at law or equity against the County in case the data provided is inaccurate, incomplete or otherwise defective in any way. Okanogan County is providing this information in good faith and shall be held harmless for any liability incurred. All digital map information is intended as a general geographic representation and should not be used for precise measurements or calculations.

11/16/2015 11:49:03 AM C:\Users\mvid\Documents\332270288\_PICARD, JUDY\332270288\_PICARD, JUDY\_Irrigable and Assessed Acreage as of October, 2015.aprx



**MVID Assessed Acres:** 3.51  
**Parcel Total Deeded Acres:** 3.51  
*(per Okanogan County Assessor)*  
**Non-Irrigable Acres:** 1.31  
*(as drawn on this map)*  
**Estimated Irrigable Acres:** 2.20  
*(deeded acres less non-irrigable area)*

 Approx. Subject Parcel Boundary  
 Non-Irrigable Acres  
 Other Tax Parcels  
*(as approx. drawn by Okanogan County)*

  
  
 1:1,200  
*Aerial photo from 2013 NAIP (USDA/FSA - Aerial Photography Field Office)*




**PUD #1 CHELAN CO**  
**Parcel: 5101140002**  
 Methow Valley Irrigation District  
 Irrigable and Assessed Acreage as of October, 2015  
 Map Produced on 11/6/2015 by Aspect Consulting, LLC

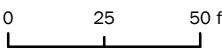
**NOTES:**  
 (1) Delineated irrigable area, as drawn on this map, was determined by MVID with technical assistance from the Bureau of Reclamation. Ultimately, MVID (not BOR) is responsible for the final assessment of irrigable acres on a parcel-by-parcel basis.  
 (2) Underlying parcel/tax lot information presented on this map is based on GIS data made available by the Okanogan County Assessor's office. These lines are presented for informational purposes and do not represent legal, surveyed property boundaries, as such. Where possible, MVID has attempted to rectify errors and omissions in the County's GIS parcel database, but makes no warranty that these fixes are complete or fully-accurate themselves. **ALL DATA IS EXPRESSLY PROVIDED 'AS IS' AND 'WITH ALL FAULTS'**. Please contact MVID to correct any notable issues with your parcel data, as presented on this map.  
 (3) Okanogan County shall not be liable for damages of any kind, including lost profits, lost savings or any other incidental or consequential damages relating to the providing of the data or the use of it. The Map User shall have no remedy at law or equity against the County in case the data provided is inaccurate, incomplete or otherwise defective in any way. Okanogan County is providing this information in good faith and shall be held harmless for any liability incurred. All digital map information is intended as a general geographic representation and should not be used for precise measurements or calculations.



2013 NAIP (USDA/FSA - Aerial Photography Field Office) | Parcel: 3322160072 | PUD #1 OKANOGAN CO | Methow Valley Irrigation District | Irrigable and Assessed Acreage as of October, 2015 | Map Produced on 11/6/2015 by Aspect Consulting, LLC

**MVID Assessed Acres:** 1.80  
**Parcel Total Deeded Acres:** 1.80  
*(per Okanogan County Assessor)*  
**Non-Irrigable Acres:** 1.97  
*(as drawn on this map)*  
**Estimated Irrigable Acres:** 0.00  
*(deeded acres less non-irrigable area)*


 **Approx. Subject Parcel Boundary**  
 **Non-Irrigable Acres**  
 **Other Tax Parcels**  
*(as approx. drawn by Okanogan County)*

  
  
 1:600  
*Aerial photo from 2013 NAIP (USDA/FSA - Aerial Photography Field Office)*

**PUD #1 OKANOGAN CO**  
**Parcel: 3322160072**  
 Methow Valley Irrigation District  
 Irrigable and Assessed Acreage as of October, 2015  
 Map Produced on 11/6/2015 by Aspect Consulting, LLC

**NOTES:**  
 (1) Delineated irrigable area, as drawn on this map, was determined by MVID with technical assistance from the Bureau of Reclamation. Ultimately, MVID (not BOR) is responsible for the final assessment of irrigable acres on a parcel-by-parcel basis.  
 (2) Underlying parcel/tax lot information presented on this map is based on GIS data made available by the Okanogan County Assessor's office. These lines are presented for informational purposes and do not represent legal, surveyed property boundaries, as such. Where possible, MVID has attempted to rectify errors and omissions in the County's GIS parcel database, but makes no warranty that these fixes are complete or fully-accurate themselves. **ALL DATA IS EXPRESSLY PROVIDED "AS IS" AND "WITH ALL FAULTS"**. Please contact MVID to correct any notable issues with your parcel data, as presented on this map.  
 (3) Okanogan County shall not be liable for damages of any kind, including lost profits, lost savings or any other incidental or consequential damages relating to the providing of the data or the use of it. The Map User shall have no remedy at law or equity against the County in case the data provided is inaccurate, incomplete or otherwise defective in any way. Okanogan County is providing this information in good faith and shall be held harmless for any liability incurred. All digital map information is intended as a general geographic representation and should not be used for precise measurements or calculations.





**MVID Assessed Acres:** 1.00  
**Parcel Total Deeded Acres:** 1.00  
*(per Okanogan County Assessor)*  
**Non-Irrigable Acres:** 0.42  
*(as drawn on this map)*  
**Estimated Irrigable Acres:** 0.58  
*(deeded acres less non-irrigable area)*

 Approx. Subject Parcel Boundary  
 Non-Irrigable Acres  
 Other Tax Parcels  
*(as approx. drawn by Okanogan County)*

  
  
 1:600  
*Aerial photo from 2013 NAIP (USDA/FSA - Aerial Photography Field Office)*

**RADOSEVICH, BRIAN**  
**Parcel: 3322170073**  
 Methow Valley Irrigation District  
 Irrigable and Assessed Acreage as of October, 2015  
 Map Produced on 11/6/2015 by Aspect Consulting, LLC




**NOTES:**  
 (1) Delineated irrigable area, as drawn on this map, was determined by MVID with technical assistance from the Bureau of Reclamation. Ultimately, MVID (not BOR) is responsible for the final assessment of irrigable acres on a parcel-by-parcel basis.  
 (2) Underlying parcel/tax lot information presented on this map is based on GIS data made available by the Okanogan County Assessor's office. These lines are presented for informational purposes and do not represent legal, surveyed property boundaries, as such. Where possible, MVID has attempted to rectify errors and omissions in the County's GIS parcel database, but makes no warranty that these fixes are complete or fully-accurate themselves. **ALL DATA IS EXPRESSLY PROVIDED 'AS IS' AND 'WITH ALL FAULTS'**. Please contact MVID to correct any notable issues with your parcel data, as presented on this map.  
 (3) Okanogan County shall not be liable for damages of any kind, including lost profits, lost savings or any other incidental or consequential damages relating to the providing of the data or the use of it. The Map User shall have no remedy at law or equity against the County in case the data provided is inaccurate, incomplete or otherwise defective in any way. Okanogan County is providing this information in good faith and shall be held harmless for any liability incurred. All digital map information is intended as a general geographic representation and should not be used for precise measurements or calculations.

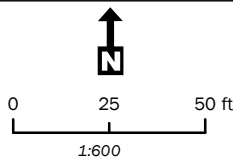
2015 MVID, Incorporated. All Rights Reserved. | 11/6/2015 11:09:15 AM | 3322170073 | 11/6/2015 11:09:15 AM | 11/6/2015 11:09:15 AM



2013 NAIP (USDA/FSA - Aerial Photography Field Office) | Coordinates: 47°58'38.00"N 121°38'38.00"W | Date: 11/6/2015 | User: MVID | Map Date: 11/6/2015

**MVID Assessed Acres:** 0.33  
**Parcel Total Deeded Acres:** 0.33  
 (per Okanogan County Assessor)  
**Non-Irrigable Acres:** 0.04  
 (as drawn on this map)  
**Estimated Irrigable Acres:** 0.29  
 (deeded acres less non-irrigable area)

-  Approx. Subject Parcel Boundary
-  Non-Irrigable Acres
-  Other Tax Parcels  
(as approx. drawn by Okanogan County)



Aerial photo from 2013 NAIP (USDA/FSA - Aerial Photography Field Office)


**RADOSEVICH, BRIAN**  
**Parcel: 3322170243**  
 Methow Valley Irrigation District  
 Irrigable and Assessed Acreage as of October, 2015

Map Produced on 11/6/2015 by Aspect Consulting, LLC

**NOTES:**  
 (1) Delineated irrigable area, as drawn on this map, was determined by MVID with technical assistance from the Bureau of Reclamation. Ultimately, MVID (not BOR) is responsible for the final assessment of irrigable acres on a parcel-by-parcel basis.  
 (2) Underlying parcel/tax lot information presented on this map is based on GIS data made available by the Okanogan County Assessor's office. These lines are presented for informational purposes and do not represent legal, surveyed property boundaries, as such. Where possible, MVID has attempted to rectify errors and omissions in the County's GIS parcel database, but makes no warranty that these fixes are complete or fully-accurate themselves. **ALL DATA IS EXPRESSLY PROVIDED "AS IS" AND "WITH ALL FAULTS"**. Please contact MVID to correct any notable issues with your parcel data, as presented on this map.  
 (3) Okanogan County shall not be liable for damages of any kind, including lost profits, lost savings or any other incidental or consequential damages relating to the providing of the data or the use of it. The Map User shall have no remedy at law or equity against the County in case the data provided is inaccurate, incomplete or otherwise defective in any way. Okanogan County is providing this information in good faith and shall be held harmless for any liability incurred. All digital map information is intended as a general geographic representation and should not be used for precise measurements or calculations.



2013 NAIP, Copyright © 2013 by USDA/FSA - Aerial Photography Field Office. All rights reserved.

<p><b>MVID Assessed Acres:</b> 0.23</p> <p><b>Parcel Total Deeded Acres:</b> 0.23 <i>(per Okanogan County Assessor)</i></p> <p><b>Non-Irrigable Acres:</b> 0.07 <i>(as drawn on this map)</i></p> <p><b>Estimated Irrigable Acres:</b> 0.16 <i>(deeded acres less non-irrigable area)</i></p>	<p> Approx. Subject Parcel Boundary</p> <p> Non-Irrigable Acres</p> <p> Other Tax Parcels <small>(as approx. drawn by Okanogan County)</small></p>	<p></p> <p>0      25      50 ft</p> <p>1:600</p> <p><small>Aerial photo from 2013 NAIP (USDA/FSA - Aerial Photography Field Office)</small></p>
---	---	--

**RADOSEVICH, BRIAN**

**Parcel: 8810500200**

Methow Valley Irrigation District

Irrigable and Assessed Acreage as of October, 2015

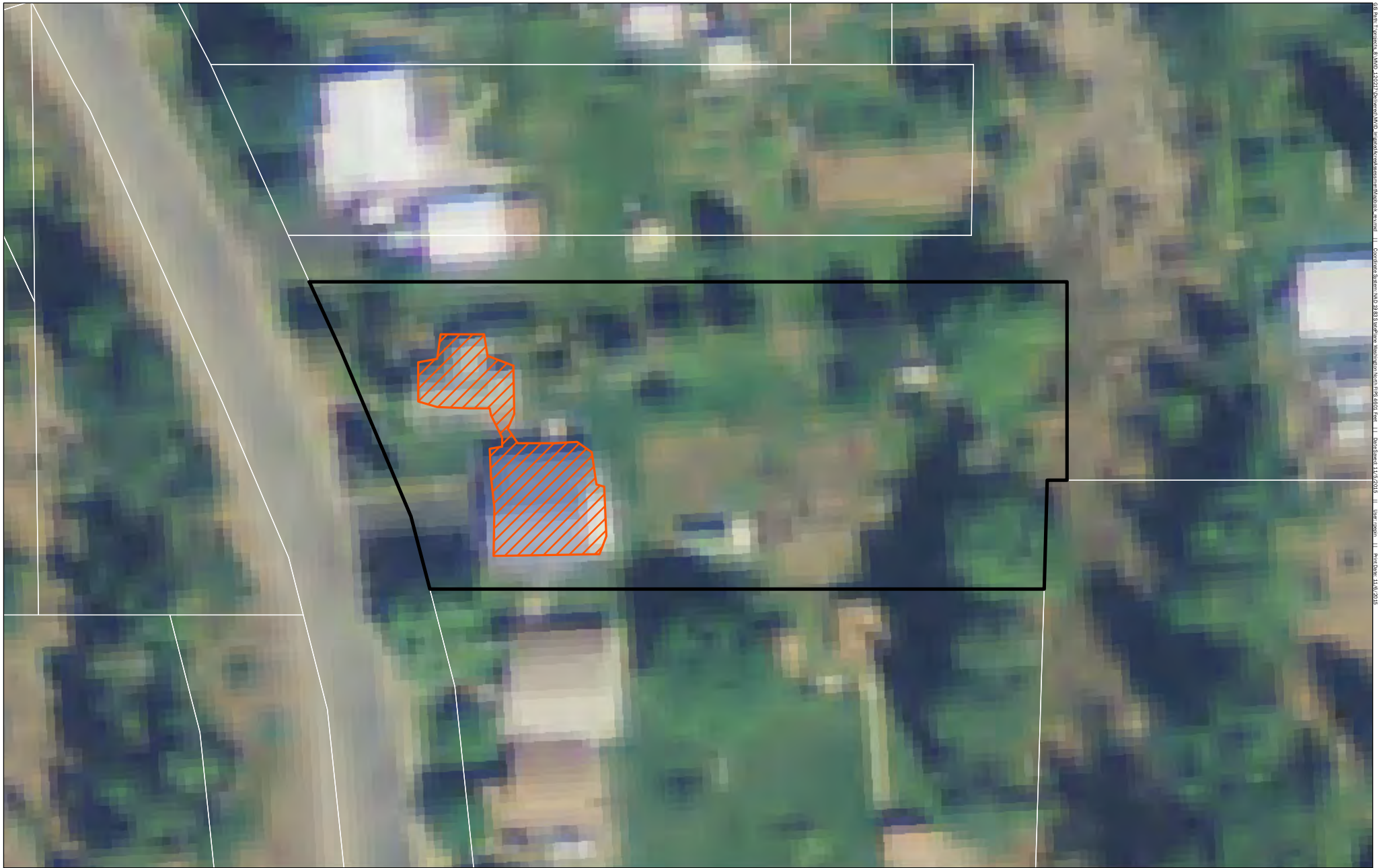
Map Produced on 11/6/2015 by Aspect Consulting, LLC

**NOTES:**

(1) Delineated irrigable area, as drawn on this map, was determined by MVID with technical assistance from the Bureau of Reclamation. Ultimately, MVID (not BOR) is responsible for the final assessment of irrigable acres on a parcel-by-parcel basis.



(2) Underlying parcel/tax lot information presented on this map is based on GIS data made available by the Okanogan County Assessor's office. These lines are presented for informational purposes and do not represent legal, surveyed property boundaries, as such. Where possible, MVID has attempted to rectify errors and omissions in the County's GIS parcel database, but makes no warranty that these fixes are complete or fully-accurate themselves. **ALL DATA IS EXPRESSLY PROVIDED "AS IS" AND "WITH ALL FAULTS"**. Please contact MVID to correct any notable issues with your parcel data, as presented on this map.

(3) Okanogan County shall not be liable for damages of any kind, including lost profits, lost savings or any other incidental or consequential damages relating to the providing of the data or the use of it. The Map User shall have no remedy at law or equity against the County in case the data provided is inaccurate, incomplete or otherwise defective in any way. Okanogan County is providing this information in good faith and shall be held harmless for any liability incurred. All digital map information is intended as a general geographic representation and should not be used for precise measurements or calculations.



<b>MVID Assessed Acres:</b>	0.57
<b>Parcel Total Deeded Acres:</b> <i>(per Okanogan County Assessor)</i>	0.57
<b>Non-Irrigable Acres:</b> <i>(as drawn on this map)</i>	0.06
<b>Estimated Irrigable Acres:</b> <i>(deeded acres less non-irrigable area)</i>	0.51

	Approx. Subject Parcel Boundary
	Non-Irrigable Acres
	Other Tax Parcels <i>(as approx. drawn by Okanogan County)</i>

  
  
 1:600  
*Aerial photo from 2013 NAIP (USDA/FSA - Aerial Photography Field Office)*

**RAVENSTEIN, DUSTY and NINA**  
**Parcel: 3322160110**  
 Methow Valley Irrigation District  
 Irrigable and Assessed Acreage as of October, 2015  
 Map Produced on 11/6/2015 by Aspect Consulting, LLC

**NOTES:**  
 (1) Delineated irrigable area, as drawn on this map, was determined by MVID with technical assistance from the Bureau of Reclamation. Ultimately, MVID (not BOR) is responsible for the final assessment of irrigable acres on a parcel-by-parcel basis.  
 (2) Underlying parcel/tax lot information presented on this map is based on GIS data made available by the Okanogan County Assessor's office. These lines are presented for informational purposes and do not represent legal, surveyed property boundaries, as such. Where possible, MVID has attempted to rectify errors and omissions in the County's GIS parcel database, but makes no warranty that these fixes are complete or fully-accurate themselves. **ALL DATA IS EXPRESSLY PROVIDED "AS IS" AND "WITH ALL FAULTS."** Please contact MVID to correct any notable issues with your parcel data, as presented on this map.  
 (3) Okanogan County shall not be liable for damages of any kind, including lost profits, lost savings or any other incidental or consequential damages relating to the providing of the data or the use of it. The Map User shall have no remedy at law or equity against the County in case the data provided is inaccurate, incomplete or otherwise defective in any way. Okanogan County is providing this information in good faith and shall be held harmless for any liability incurred. All digital map information is intended as a general geographic representation and should not be used for precise measurements or calculations.

p. 292




**M.V.I.D.**


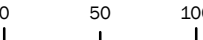




Parcel: 8800900043 | Assessed: 11/9/2015 | Date: 11/9/2015 | User: MVID | Map Date: 11/9/2015

**MVID Assessed Acres:** 1.25  
**Parcel Total Deeded Acres:** 1.25  
*(per Okanogan County Assessor)*  
**Non-Irrigable Acres:** 0.33  
*(as drawn on this map)*  
**Estimated Irrigable Acres:** 0.92  
*(deeded acres less non-irrigable area)*

 **Approx. Subject Parcel Boundary**  
 **Non-Irrigable Acres**  
 **Other Tax Parcels**  
 (as approx. drawn by Okanogan County)

  
  
 1:1,200

Aerial photo from 2013 NAIP (USDA/FSA - Aerial Photography Field Office)

**REED, BENJAMIN and BRENDA**  
**Parcel: 8800900043**  
 Methow Valley Irrigation District  
 Irrigable and Assessed Acreage as of October, 2015

Map Produced on 11/6/2015 by Aspect Consulting, LLC

**NOTES:**  
 (1) Delineated irrigable area, as drawn on this map, was determined by MVID with technical assistance from the Bureau of Reclamation. Ultimately, MVID (not BOR) is responsible for the final assessment of irrigable acres on a parcel-by-parcel basis.  
 (2) Underlying parcel/tax lot information presented on this map is based on GIS data made available by the Okanogan County Assessor's office. These lines are presented for informational purposes and do not represent legal, surveyed property boundaries, as such. Where possible, MVID has attempted to rectify errors and omissions in the County's GIS parcel database, but makes no warranty that these fixes are complete or fully-accurate themselves. **ALL DATA IS EXPRESSLY PROVIDED "AS IS" AND "WITH ALL FAULTS"**. Please contact MVID to correct any notable issues with your parcel data, as presented on this map.  
 (3) Okanogan County shall not be liable for damages of any kind, including lost profits, lost savings or any other incidental or consequential damages relating to the providing of the data or the use of it. The Map User shall have no remedy at law or equity against the County in case the data provided is inaccurate, incomplete or otherwise defective in any way. Okanogan County is providing this information in good faith and shall be held harmless for any liability incurred. All digital map information is intended as a general geographic representation and should not be used for precise measurements or calculations.



<b>MVID Assessed Acres:</b> 0.33	 Approx. Subject Parcel Boundary	  1:600
<b>Parcel Total Deeded Acres:</b> 0.64 <i>(per Okanogan County Assessor)</i>	 Non-Irrigable Acres	
<b>Non-Irrigable Acres:</b> 0.00 <i>(as drawn on this map)</i>	 Other Tax Parcels <i>(as approx. drawn by Okanogan County)</i>	
<b>Estimated Irrigable Acres:</b> 0.64 <i>(deeded acres less non-irrigable area)</i>	<i>Aerial photo from 2013 NAIP (USDA/FSA - Aerial Photography Field Office)</i>	




**REID, LUCY**  
**Parcel: 8868650100**  
 Methow Valley Irrigation District  
 Irrigable and Assessed Acreage as of October, 2015  
 Map Produced on 11/6/2015 by Aspect Consulting, LLC


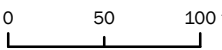
**NOTES:**  
 (1) Delineated irrigable area, as drawn on this map, was determined by MVID with technical assistance from the Bureau of Reclamation. Ultimately, MVID (not BOR) is responsible for the final assessment of irrigable acres on a parcel-by-parcel basis.  
 (2) Underlying parcel/tax lot information presented on this map is based on GIS data made available by the Okanogan County Assessor's office. These lines are presented for informational purposes and do not represent legal, surveyed property boundaries, as such. Where possible, MVID has attempted to rectify errors and omissions in the County's GIS parcel database, but makes no warranty that these fixes are complete or fully-accurate themselves. **ALL DATA IS EXPRESSLY PROVIDED "AS IS" AND "WITH ALL FAULTS"**. Please contact MVID to correct any notable issues with your parcel data, as presented on this map.  
 (3) Okanogan County shall not be liable for damages of any kind, including lost profits, lost savings or any other incidental or consequential damages relating to the providing of the data or the use of it. The Map User shall have no remedy at law or equity against the County in case the data provided is inaccurate, incomplete or otherwise defective in any way. Okanogan County is providing this information in good faith and shall be held harmless for any liability incurred. All digital map information is intended as a general geographic representation and should not be used for precise measurements or calculations.



Parcel: 3322170207 | County: Benewah | State: ID | Date: 11/6/2015 | User: MVID | Map Date: 11/6/2015

**MVID Assessed Acres:** 4.00  
**Parcel Total Deeded Acres:** 4.00  
*(per Okanogan County Assessor)*  
**Non-Irrigable Acres:** 1.62  
*(as drawn on this map)*  
**Estimated Irrigable Acres:** 2.38  
*(deeded acres less non-irrigable area)*

 Approx. Subject Parcel Boundary  
 Non-Irrigable Acres  
 Other Tax Parcels  
*(as approx. drawn by Okanogan County)*

  
  
 1:1,200

*Aerial photo from 2013 NAIP (USDA/FSA - Aerial Photography Field Office)*

**REMSBERG FAMILY LLC**  
**Parcel: 3322170207**  
 Methow Valley Irrigation District  
 Irrigable and Assessed Acreage as of October, 2015  
 Map Produced on 11/6/2015 by Aspect Consulting, LLC




**NOTES:**  
 (1) Delineated irrigable area, as drawn on this map, was determined by MVID with technical assistance from the Bureau of Reclamation. Ultimately, MVID (not BOR) is responsible for the final assessment of irrigable acres on a parcel-by-parcel basis.  
 (2) Underlying parcel/tax lot information presented on this map is based on GIS data made available by the Okanogan County Assessor's office. These lines are presented for informational purposes and do not represent legal, surveyed property boundaries, as such. Where possible, MVID has attempted to rectify errors and omissions in the County's GIS parcel database, but makes no warranty that these fixes are complete or fully-accurate themselves. **ALL DATA IS EXPRESSLY PROVIDED "AS IS" AND "WITH ALL FAULTS"**. Please contact MVID to correct any notable issues with your parcel data, as presented on this map.  
 (3) Okanogan County shall not be liable for damages of any kind, including lost profits, lost savings or any other incidental or consequential damages relating to the providing of the data or the use of it. The Map User shall have no remedy at law or equity against the County in case the data provided is inaccurate, incomplete or otherwise defective in any way. Okanogan County is providing this information in good faith and shall be held harmless for any liability incurred. All digital map information is intended as a general geographic representation and should not be used for precise measurements or calculations.


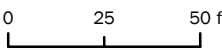




2013 NAIP, Copyright © 2013, USDA/FSA - Aerial Photography Field Office. All rights reserved. | Coordinates: 47°58'30.00"N, 120°11'15.00"W | Date: 11/6/2015 | User: MVID | Map Date: 11/6/2015

**MVID Assessed Acres:** 0.98  
**Parcel Total Deeded Acres:** 0.98  
*(per Okanogan County Assessor)*  
**Non-Irrigable Acres:** 0.46  
*(as drawn on this map)*  
**Estimated Irrigable Acres:** 0.52  
*(deeded acres less non-irrigable area)*

 Approx. Subject Parcel Boundary  
 Non-Irrigable Acres  
 Other Tax Parcels  
*(as approx. drawn by Okanogan County)*




  
  
 1:600  
*Aerial photo from 2013 NAIP (USDA/FSA - Aerial Photography Field Office)*

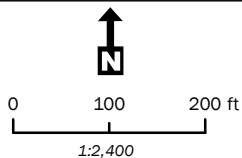
**REMSBERG FAMILY LLC**  
**Parcel: 3322170315**  
 Methow Valley Irrigation District  
 Irrigable and Assessed Acreage as of October, 2015  
 Map Produced on 11/6/2015 by Aspect Consulting, LLC

**NOTES:**  
 (1) Delineated irrigable area, as drawn on this map, was determined by MVID with technical assistance from the Bureau of Reclamation. Ultimately, MVID (not BOR) is responsible for the final assessment of irrigable acres on a parcel-by-parcel basis.  
 (2) Underlying parcel/tax lot information presented on this map is based on GIS data made available by the Okanogan County Assessor's office. These lines are presented for informational purposes and do not represent legal, surveyed property boundaries, as such. Where possible, MVID has attempted to rectify errors and omissions in the County's GIS parcel database, but makes no warranty that these fixes are complete or fully-accurate themselves. **ALL DATA IS EXPRESSLY PROVIDED "AS IS" AND "WITH ALL FAULTS"**. Please contact MVID to correct any notable issues with your parcel data, as presented on this map.  
 (3) Okanogan County shall not be liable for damages of any kind, including lost profits, lost savings or any other incidental or consequential damages relating to the providing of the data or the use of it. The Map User shall have no remedy at law or equity against the County in case the data provided is inaccurate, incomplete or otherwise defective in any way. Okanogan County is providing this information in good faith and shall be held harmless for any liability incurred. All digital map information is intended as a general geographic representation and should not be used for precise measurements or calculations.



**MVID Assessed Acres:** 10.00  
**Parcel Total Deeded Acres:** 10.00  
*(per Okanogan County Assessor)*  
**Non-Irrigable Acres:** 0.00  
*(as drawn on this map)*  
**Estimated Irrigable Acres:** 10.00  
*(deeded acres less non-irrigable area)*

-  Approx. Subject Parcel Boundary
-  Non-Irrigable Acres
-  Other Tax Parcels  
*(as approx. drawn by Okanogan County)*



*Aerial photo from 2013 NAIP (USDA/FSA - Aerial Photography Field Office)*

**RICHNER, LARRY and MARILYN**  
**Parcel: 5130320000**  
 Methow Valley Irrigation District  
 Irrigable and Assessed Acreage as of October, 2015



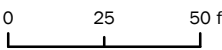
Map Produced on 11/6/2015 by Aspect Consulting, LLC

**NOTES:**

- (1) Delineated irrigable area, as drawn on this map, was determined by MVID with technical assistance from the Bureau of Reclamation. Ultimately, MVID (not BOR) is responsible for the final assessment of irrigable acres on a parcel-by-parcel basis.
- (2) Underlying parcel/tax lot information presented on this map is based on GIS data made available by the Okanogan County Assessor's office. These lines are presented for informational purposes and do not represent legal, surveyed property boundaries, as such. Where possible, MVID has attempted to rectify errors and omissions in the County's GIS parcel database, but makes no warranty that these fixes are complete or fully-accurate themselves. **ALL DATA IS EXPRESSLY PROVIDED "AS IS" AND "WITH ALL FAULTS"**. Please contact MVID to correct any notable issues with your parcel data, as presented on this map.
- (3) Okanogan County shall not be liable for damages of any kind, including lost profits, lost savings or any other incidental or consequential damages relating to the providing of the data or the use of it. The Map User shall have no remedy at law or equity against the County in case the data provided is inaccurate, incomplete or otherwise defective in any way. Okanogan County is providing this information in good faith and shall be held harmless for any liability incurred. All digital map information is intended as a general geographic representation and should not be used for precise measurements or calculations.



2013 NAIP, USDA/FSA - Aerial Photography Field Office  
 Copyright © 2013 by Aspect Consulting, LLC  
 All rights reserved.

<p><b>MVID Assessed Acres:</b> 0.43</p> <p><b>Parcel Total Deeded Acres:</b> 0.43 <i>(per Okanogan County Assessor)</i></p> <p><b>Non-Irrigable Acres:</b> 0.10 <i>(as drawn on this map)</i></p> <p><b>Estimated Irrigable Acres:</b> 0.33 <i>(deeded acres less non-irrigable area)</i></p>	<p> Approx. Subject Parcel Boundary</p> <p> Non-Irrigable Acres</p> <p> Other Tax Parcels <i>(as approx. drawn by Okanogan County)</i></p>	  1:600
---	---	--

Aerial photo from 2013 NAIP (USDA/FSA - Aerial Photography Field Office)

**RIPE OTTER LLC**

**Parcel: 3322170276**

Methow Valley Irrigation District

Irrigable and Assessed Acreage as of October, 2015

*Map Produced on 11/6/2015 by Aspect Consulting, LLC*

**NOTES:**

(1) Delineated irrigable area, as drawn on this map, was determined by MVID with technical assistance from the Bureau of Reclamation. Ultimately, MVID (not BOR) is responsible for the final assessment of irrigable acres on a parcel-by-parcel basis.

(2) Underlying parcel/tax lot information presented on this map is based on GIS data made available by the Okanogan County Assessor's office. These lines are presented for informational purposes and do not represent legal, surveyed property boundaries, as such. Where possible, MVID has attempted to rectify errors and omissions in the County's GIS parcel database, but makes no warranty that these fixes are complete or fully-accurate themselves. **ALL DATA IS EXPRESSLY PROVIDED "AS IS" AND "WITH ALL FAULTS"**. Please contact MVID to correct any notable issues with your parcel data, as presented on this map.




(3) Okanogan County shall not be liable for damages of any kind, including lost profits, lost savings or any other incidental or consequential damages relating to the providing of the data or the use of it. The Map User shall have no remedy at law or equity against the County in case the data provided is inaccurate, incomplete or otherwise defective in any way. Okanogan County is providing this information in good faith and shall be held harmless for any liability incurred. All digital map information is intended as a general geographic representation and should not be used for precise measurements or calculations.

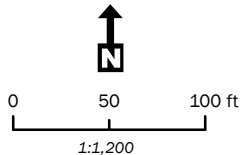
pg. 299

M.V.I.D.



**MVID Assessed Acres:** 1.65  
**Parcel Total Deeded Acres:** 1.65  
*(per Okanogan County Assessor)*  
**Non-Irrigable Acres:** 0.85  
*(as drawn on this map)*  
**Estimated Irrigable Acres:** 0.80  
*(deeded acres less non-irrigable area)*

-  Approx. Subject Parcel Boundary
-  Non-Irrigable Acres
-  Other Tax Parcels  
 (as approx. drawn by Okanogan County)



*Aerial photo from 2013 NAIP (USDA/FSA - Aerial Photography Field Office)*




**RIPE OTTER LLC**  
**Parcel: 3322170392**  
 Methow Valley Irrigation District  
 Irrigable and Assessed Acreage as of October, 2015

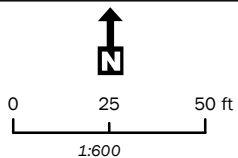
*Map Produced on 11/6/2015 by Aspect Consulting, LLC*

**NOTES:**  
 (1) Delineated irrigable area, as drawn on this map, was determined by MVID with technical assistance from the Bureau of Reclamation. Ultimately, MVID (not BOR) is responsible for the final assessment of irrigable acres on a parcel-by-parcel basis.  
 (2) Underlying parcel/tax lot information presented on this map is based on GIS data made available by the Okanogan County Assessor's office. These lines are presented for informational purposes and do not represent legal, surveyed property boundaries, as such. Where possible, MVID has attempted to rectify errors and omissions in the County's GIS parcel database, but makes no warranty that these fixes are complete or fully-accurate themselves. **ALL DATA IS EXPRESSLY PROVIDED "AS IS" AND "WITH ALL FAULTS"**. Please contact MVID to correct any notable issues with your parcel data, as presented on this map.  
 (3) Okanogan County shall not be liable for damages of any kind, including lost profits, lost savings or any other incidental or consequential damages relating to the providing of the data or the use of it. The Map User shall have no remedy at law or equity against the County in case the data provided is inaccurate, incomplete or otherwise defective in any way. Okanogan County is providing this information in good faith and shall be held harmless for any liability incurred. All digital map information is intended as a general geographic representation and should not be used for precise measurements or calculations.



**MVID Assessed Acres:** 1.30  
**Parcel Total Deeded Acres:** 1.30  
*(per Okanogan County Assessor)*  
**Non-Irrigable Acres:** 0.14  
*(as drawn on this map)*  
**Estimated Irrigable Acres:** 1.16  
*(deeded acres less non-irrigable area)*

-  Approx. Subject Parcel Boundary
-  Non-Irrigable Acres
-  Other Tax Parcels  
*(as approx. drawn by Okanogan County)*



*Aerial photo from 2013 NAIP (USDA/FSA - Aerial Photography Field Office)*

**RIPE OTTER LLC**  
**Parcel: 332210089**  
 Methow Valley Irrigation District  
 Irrigable and Assessed Acreage as of October, 2015

*Map Produced on 11/6/2015 by Aspect Consulting, LLC*




**NOTES:**

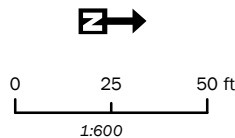
- (1) Delineated irrigable area, as drawn on this map, was determined by MVID with technical assistance from the Bureau of Reclamation. Ultimately, MVID (not BOR) is responsible for the final assessment of irrigable acres on a parcel-by-parcel basis.
- (2) Underlying parcel/tax lot information presented on this map is based on GIS data made available by the Okanogan County Assessor's office. These lines are presented for informational purposes and do not represent legal, surveyed property boundaries, as such. Where possible, MVID has attempted to rectify errors and omissions in the County's GIS parcel database, but makes no warranty that these fixes are complete or fully-accurate themselves. **ALL DATA IS EXPRESSLY PROVIDED "AS IS" AND "WITH ALL FAULTS"**. Please contact MVID to correct any notable issues with your parcel data, as presented on this map.
- (3) Okanogan County shall not be liable for damages of any kind, including lost profits, lost savings or any other incidental or consequential damages relating to the providing of the data or the use of it. The Map User shall have no remedy at law or equity against the County in case the data provided is inaccurate, incomplete or otherwise defective in any way. Okanogan County is providing this information in good faith and shall be held harmless for any liability incurred. All digital map information is intended as a general geographic representation and should not be used for precise measurements or calculations.



11/16/2015 11:58:13 AM \\nas01\work\mvid\gis\mappings\2015\2015\_11\_16\_15\_11\_58\_13.mxd | Coordinates: 47.858333, -120.011667 | User: mvid | Date: 11/16/2015

**MVID Assessed Acres:** 0.50  
**Parcel Total Deeded Acres:** 0.50  
*(per Okanogan County Assessor)*  
**Non-Irrigable Acres:** 0.00  
*(as drawn on this map)*  
**Estimated Irrigable Acres:** 0.50  
*(deeded acres less non-irrigable area)*

-  Approx. Subject Parcel Boundary
-  Non-Irrigable Acres
-  Other Tax Parcels  
*(as approx. drawn by Okanogan County)*



*Aerial photo from 2013 NAIP (USDA/FSA - Aerial Photography Field Office)*

**RIPE OTTER LLC**  
**Parcel: 6850130012**  
 Methow Valley Irrigation District  
 Irrigable and Assessed Acreage as of October, 2015

*Map Produced on 11/6/2015 by Aspect Consulting, LLC*




**NOTES:**


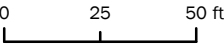
- (1) Delineated irrigable area, as drawn on this map, was determined by MVID with technical assistance from the Bureau of Reclamation. Ultimately, MVID (not BOR) is responsible for the final assessment of irrigable acres on a parcel-by-parcel basis.
- (2) Underlying parcel/tax lot information presented on this map is based on GIS data made available by the Okanogan County Assessor's office. These lines are presented for informational purposes and do not represent legal, surveyed property boundaries, as such. Where possible, MVID has attempted to rectify errors and omissions in the County's GIS parcel database, but makes no warranty that these fixes are complete or fully-accurate themselves. **ALL DATA IS EXPRESSLY PROVIDED "AS IS" AND "WITH ALL FAULTS"**. Please contact MVID to correct any notable issues with your parcel data, as presented on this map.
- (3) Okanogan County shall not be liable for damages of any kind, including lost profits, lost savings or any other incidental or consequential damages relating to the providing of the data or the use of it. The Map User shall have no remedy at law or equity against the County in case the data provided is inaccurate, incomplete or otherwise defective in any way. Okanogan County is providing this information in good faith and shall be held harmless for any liability incurred. All digital map information is intended as a general geographic representation and should not be used for precise measurements or calculations.



2013 NAIP (USDA/FSA - Aerial Photography Field Office) | Coordinates: 48°58'N, 121°53'W | Date: 11/6/2015 | Map Scale: 1:600 | Map Date: 11/6/2015

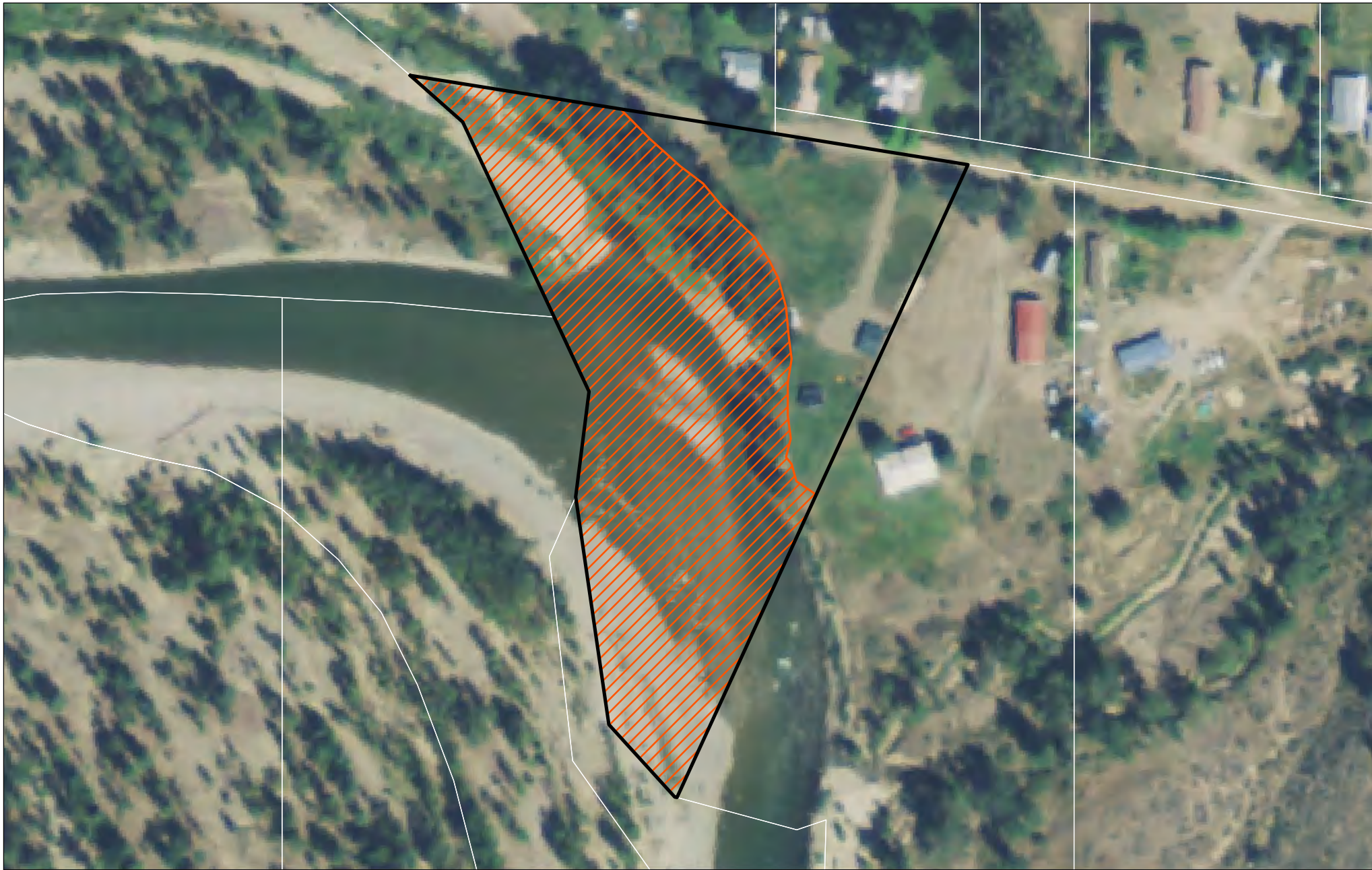
**MVID Assessed Acres:** 0.50  
**Parcel Total Deeded Acres:** 1.37  
*(per Okanogan County Assessor)*  
**Non-Irrigable Acres:** 0.13  
*(as drawn on this map)*  
**Estimated Irrigable Acres:** 1.24  
*(deeded acres less non-irrigable area)*

 **Approx. Subject Parcel Boundary**  
 **Non-Irrigable Acres**  
 **Other Tax Parcels**  
*(as approx. drawn by Okanogan County)*




  
  
 1:600  
*Aerial photo from 2013 NAIP (USDA/FSA - Aerial Photography Field Office)*


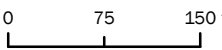
**ROBERTS, HENRY JR and CELESTE**  
**Parcel: 510190010**  
 Methow Valley Irrigation District  
 Irrigable and Assessed Acreage as of October, 2015  
 Map Produced on 11/6/2015 by Aspect Consulting, LLC

**NOTES:**  
 (1) Delineated irrigable area, as drawn on this map, was determined by MVID with technical assistance from the Bureau of Reclamation. Ultimately, MVID (not BOR) is responsible for the final assessment of irrigable acres on a parcel-by-parcel basis.  
 (2) Underlying parcel/tax lot information presented on this map is based on GIS data made available by the Okanogan County Assessor's office. These lines are presented for informational purposes and do not represent legal, surveyed property boundaries, as such. Where possible, MVID has attempted to rectify errors and omissions in the County's GIS parcel database, but makes no warranty that these fixes are complete or fully-accurate themselves. **ALL DATA IS EXPRESSLY PROVIDED "AS IS" AND "WITH ALL FAULTS"**. Please contact MVID to correct any notable issues with your parcel data, as presented on this map.  
 (3) Okanogan County shall not be liable for damages of any kind, including lost profits, lost savings or any other incidental or consequential damages relating to the providing of the data or the use of it. The Map User shall have no remedy at law or equity against the County in case the data provided is inaccurate, incomplete or otherwise defective in any way. Okanogan County is providing this information in good faith and shall be held harmless for any liability incurred. All digital map information is intended as a general geographic representation and should not be used for precise measurements or calculations.



**MVID Assessed Acres:** 1.00  
**Parcel Total Deeded Acres:** 5.38  
*(per Okanogan County Assessor)*  
**Non-Irrigable Acres:** 3.97  
*(as drawn on this map)*  
**Estimated Irrigable Acres:** 1.41  
*(deeded acres less non-irrigable area)*

 Approx. Subject Parcel Boundary  
 Non-Irrigable Acres  
 Other Tax Parcels  
*(as approx. drawn by Okanogan County)*

  
  
 1:1,800  
*Aerial photo from 2013 NAIP (USDA/FSA - Aerial Photography Field Office)*

**ROCK, ROGER**  
**Parcel: 332270226**  
 Methow Valley Irrigation District  
 Irrigable and Assessed Acreage as of October, 2015  
 Map Produced on 11/6/2015 by Aspect Consulting, LLC

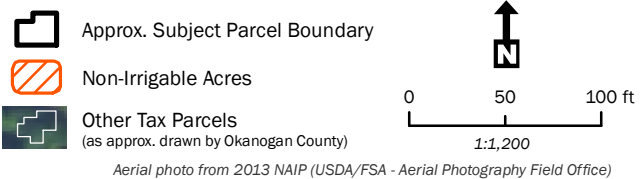
**NOTES:**  
 (1) Delineated irrigable area, as drawn on this map, was determined by MVID with technical assistance from the Bureau of Reclamation. Ultimately, MVID (not BOR) is responsible for the final assessment of irrigable acres on a parcel-by-parcel basis.  
 (2) Underlying parcel/tax lot information presented on this map is based on GIS data made available by the Okanogan County Assessor's office. These lines are presented for informational purposes and do not represent legal, surveyed property boundaries, as such. Where possible, MVID has attempted to rectify errors and omissions in the County's GIS parcel database, but makes no warranty that these fixes are complete or fully-accurate themselves. **ALL DATA IS EXPRESSLY PROVIDED "AS IS" AND "WITH ALL FAULTS"**. Please contact MVID to correct any notable issues with your parcel data, as presented on this map.  
 (3) Okanogan County shall not be liable for damages of any kind, including lost profits, lost savings or any other incidental or consequential damages relating to the providing of the data or the use of it. The Map User shall have no remedy at law or equity against the County in case the data provided is inaccurate, incomplete or otherwise defective in any way. Okanogan County is providing this information in good faith and shall be held harmless for any liability incurred. All digital map information is intended as a general geographic representation and should not be used for precise measurements or calculations.





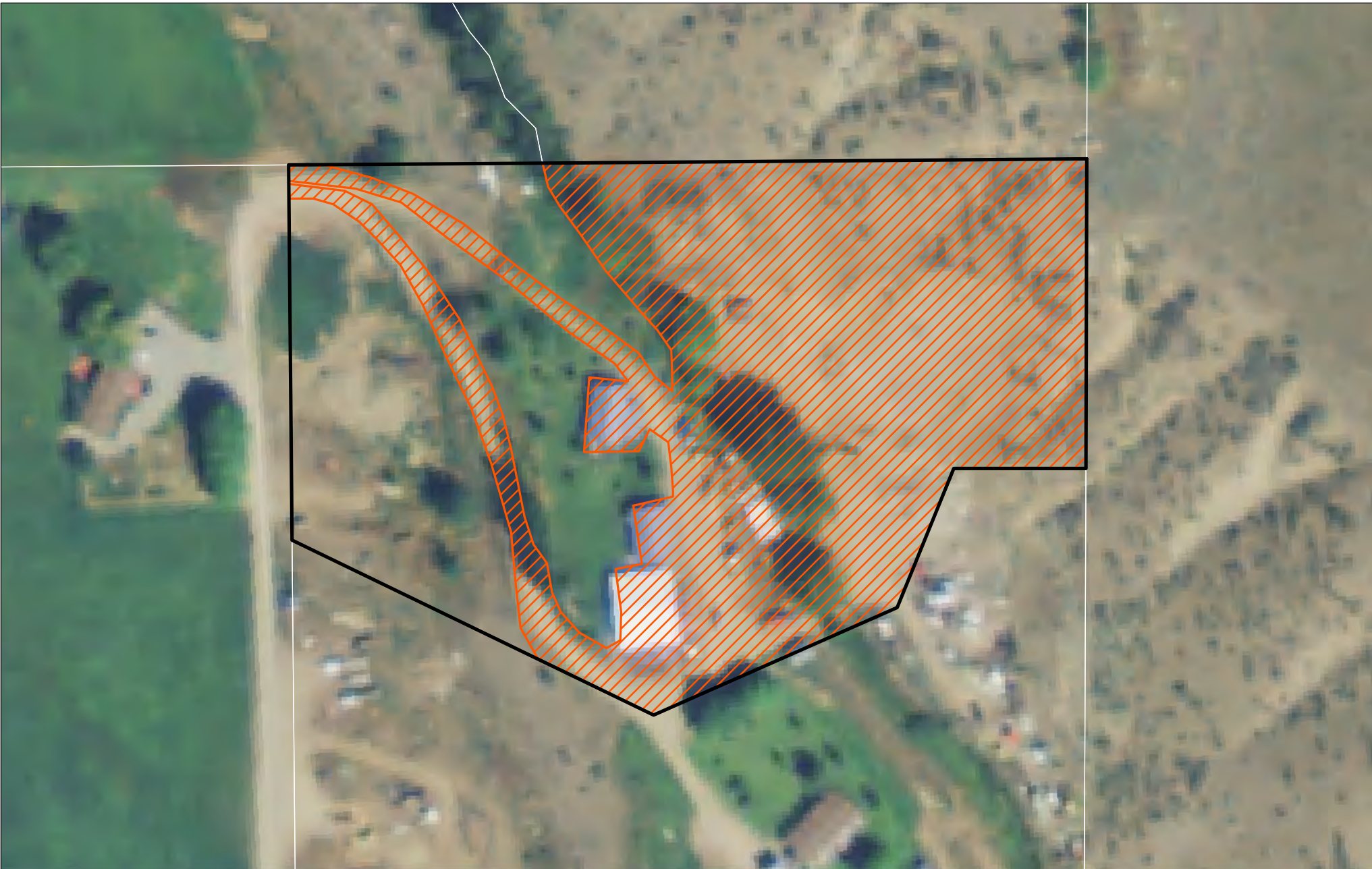
Parcel: 8832400200 | County: Benewah | State: ID | Date: 11/6/2015 | Page: 305

**MVID Assessed Acres:** 0.95  
**Parcel Total Deeded Acres:** 5.00  
*(per Okanogan County Assessor)*  
**Non-Irrigable Acres:** 1.38  
*(as drawn on this map)*  
**Estimated Irrigable Acres:** 3.62  
*(deeded acres less non-irrigable area)*








**ROGERS, EDWIN and JENNIFER**  
**Parcel: 8832400200**  
 Methow Valley Irrigation District  
 Irrigable and Assessed Acreage as of October, 2015  
 Map Produced on 11/6/2015 by Aspect Consulting, LLC

**NOTES:**  
 (1) Delineated irrigable area, as drawn on this map, was determined by MVID with technical assistance from the Bureau of Reclamation. Ultimately, MVID (not BOR) is responsible for the final assessment of irrigable acres on a parcel-by-parcel basis.  
 (2) Underlying parcel/tax lot information presented on this map is based on GIS data made available by the Okanogan County Assessor's office. These lines are presented for informational purposes and do not represent legal, surveyed property boundaries, as such. Where possible, MVID has attempted to rectify errors and omissions in the County's GIS parcel database, but makes no warranty that these fixes are complete or fully-accurate themselves. **ALL DATA IS EXPRESSLY PROVIDED "AS IS" AND "WITH ALL FAULTS"**. Please contact MVID to correct any notable issues with your parcel data, as presented on this map.  
 (3) Okanogan County shall not be liable for damages of any kind, including lost profits, lost savings or any other incidental or consequential damages relating to the providing of the data or the use of it. The Map User shall have no remedy at law or equity against the County in case the data provided is inaccurate, incomplete or otherwise defective in any way. Okanogan County is providing this information in good faith and shall be held harmless for any liability incurred. All digital map information is intended as a general geographic representation and should not be used for precise measurements or calculations.



**MVID Assessed Acres:** 0.94  
**Parcel Total Deeded Acres:** 5.00  
*(per Okanogan County Assessor)*  
**Non-Irrigable Acres:** 3.12  
*(as drawn on this map)*  
**Estimated Irrigable Acres:** 1.88  
*(deeded acres less non-irrigable area)*

 Approx. Subject Parcel Boundary  
 Non-Irrigable Acres  
 Other Tax Parcels  
*(as approx. drawn by Okanogan County)*

  
  
 1:1,200  
*Aerial photo from 2013 NAIP (USDA/FSA - Aerial Photography Field Office)*




**ROGERS, HENRY**  
**Parcel: 8832400100**  
 Methow Valley Irrigation District  
 Irrigable and Assessed Acreage as of October, 2015  
 Map Produced on 11/6/2015 by Aspect Consulting, LLC

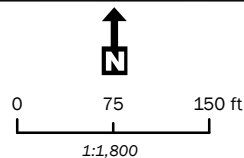
**NOTES:**  
 (1) Delineated irrigable area, as drawn on this map, was determined by MVID with technical assistance from the Bureau of Reclamation. Ultimately, MVID (not BOR) is responsible for the final assessment of irrigable acres on a parcel-by-parcel basis.  
 (2) Underlying parcel/tax lot information presented on this map is based on GIS data made available by the Okanogan County Assessor's office. These lines are presented for informational purposes and do not represent legal, surveyed property boundaries, as such. Where possible, MVID has attempted to rectify errors and omissions in the County's GIS parcel database, but makes no warranty that these fixes are complete or fully-accurate themselves. **ALL DATA IS EXPRESSLY PROVIDED "AS IS" AND "WITH ALL FAULTS"**. Please contact MVID to correct any notable issues with your parcel data, as presented on this map.  
 (3) Okanogan County shall not be liable for damages of any kind, including lost profits, lost savings or any other incidental or consequential damages relating to the providing of the data or the use of it. The Map User shall have no remedy at law or equity against the County in case the data provided is inaccurate, incomplete or otherwise defective in any way. Okanogan County is providing this information in good faith and shall be held harmless for any liability incurred. All digital map information is intended as a general geographic representation and should not be used for precise measurements or calculations.

11/16/2015 11:19:20 AM | User: jason | Map Date: 11/6/2015 | Date Stamp: 11/9/2015 | Coordinates: 47.92027, -120.20017 | County: Okanogan | Assessor: 2013 NAIP | File: 8832400100.apr



**MVID Assessed Acres:** 4.00  
**Parcel Total Deeded Acres:** 5.23  
*(per Okanogan County Assessor)*  
**Non-Irrigable Acres:** 1.98  
*(as drawn on this map)*  
**Estimated Irrigable Acres:** 3.25  
*(deeded acres less non-irrigable area)*

-  Approx. Subject Parcel Boundary
-  Non-Irrigable Acres
-  Other Tax Parcels  
(as approx. drawn by Okanogan County)



*Aerial photo from 2013 NAIP (USDA/FSA - Aerial Photography Field Office)*

**ROGERS, JAMES E**  
**Parcel: 5130250006**  
 Methow Valley Irrigation District  
 Irrigable and Assessed Acreage as of October, 2015


*Map Produced on 11/6/2015 by Aspect Consulting, LLC*



**NOTES:**

- (1) Delineated irrigable area, as drawn on this map, was determined by MVID with technical assistance from the Bureau of Reclamation. Ultimately, MVID (not BOR) is responsible for the final assessment of irrigable acres on a parcel-by-parcel basis.
- (2) Underlying parcel/tax lot information presented on this map is based on GIS data made available by the Okanogan County Assessor's office. These lines are presented for informational purposes and do not represent legal, surveyed property boundaries, as such. Where possible, MVID has attempted to rectify errors and omissions in the County's GIS parcel database, but makes no warranty that these fixes are complete or fully-accurate themselves. **ALL DATA IS EXPRESSLY PROVIDED "AS IS" AND "WITH ALL FAULTS"**. Please contact MVID to correct any notable issues with your parcel data, as presented on this map.
- (3) Okanogan County shall not be liable for damages of any kind, including lost profits, lost savings or any other incidental or consequential damages relating to the providing of the data or the use of it. The Map User shall have no remedy at law or equity against the County in case the data provided is inaccurate, incomplete or otherwise defective in any way. Okanogan County is providing this information in good faith and shall be held harmless for any liability incurred. All digital map information is intended as a general geographic representation and should not be used for precise measurements or calculations.



**MVID Assessed Acres:** 0.81  
**Parcel Total Deeded Acres:** 1.38  
*(per Okanogan County Assessor)*  
**Non-Irrigable Acres:** 0.45  
*(as drawn on this map)*  
**Estimated Irrigable Acres:** 0.93  
*(deeded acres less non-irrigable area)*

 **Approx. Subject Parcel Boundary**  
 **Non-Irrigable Acres**  
 **Other Tax Parcels**  
*(as approx. drawn by Okanogan County)*




  
  
 1:600  
*Aerial photo from 2013 NAIP (USDA/FSA - Aerial Photography Field Office)*

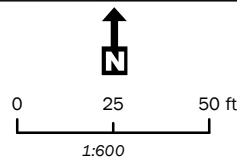
**ROSENBERG, HERBERT**  
**Parcel: 2730220001**  
 Methow Valley Irrigation District  
 Irrigable and Assessed Acreage as of October, 2015  
 Map Produced on 11/6/2015 by Aspect Consulting, LLC

**NOTES:**  
 (1) Delineated irrigable area, as drawn on this map, was determined by MVID with technical assistance from the Bureau of Reclamation. Ultimately, MVID (not BOR) is responsible for the final assessment of irrigable acres on a parcel-by-parcel basis.  
 (2) Underlying parcel/tax lot information presented on this map is based on GIS data made available by the Okanogan County Assessor's office. These lines are presented for informational purposes and do not represent legal, surveyed property boundaries, as such. Where possible, MVID has attempted to rectify errors and omissions in the County's GIS parcel database, but makes no warranty that these fixes are complete or fully-accurate themselves. **ALL DATA IS EXPRESSLY PROVIDED "AS IS" AND "WITH ALL FAULTS"**. Please contact MVID to correct any notable issues with your parcel data, as presented on this map.  
 (3) Okanogan County shall not be liable for damages of any kind, including lost profits, lost savings or any other incidental or consequential damages relating to the providing of the data or the use of it. The Map User shall have no remedy at law or equity against the County in case the data provided is inaccurate, incomplete or otherwise defective in any way. Okanogan County is providing this information in good faith and shall be held harmless for any liability incurred. All digital map information is intended as a general geographic representation and should not be used for precise measurements or calculations.



**MVID Assessed Acres:** 0.56  
**Parcel Total Deeded Acres:** 0.27  
*(per Okanogan County Assessor)*  
**Non-Irrigable Acres:** 0.00  
*(as drawn on this map)*  
**Estimated Irrigable Acres:** 0.27  
*(deeded acres less non-irrigable area)*

-  Approx. Subject Parcel Boundary
-  Non-Irrigable Acres
-  Other Tax Parcels  
(as approx. drawn by Okanogan County)



*Aerial photo from 2013 NAIP (USDA/FSA - Aerial Photography Field Office)*

**ROSENBERG, HERBERT**  
**Parcel: 2730230001**  
 Methow Valley Irrigation District  
 Irrigable and Assessed Acreage as of October, 2015



*Map Produced on 11/6/2015 by Aspect Consulting, LLC*

**NOTES:**

- (1) Delineated irrigable area, as drawn on this map, was determined by MVID with technical assistance from the Bureau of Reclamation. Ultimately, MVID (not BOR) is responsible for the final assessment of irrigable acres on a parcel-by-parcel basis.
- (2) Underlying parcel/tax lot information presented on this map is based on GIS data made available by the Okanogan County Assessor's office. These lines are presented for informational purposes and do not represent legal, surveyed property boundaries, as such. Where possible, MVID has attempted to rectify errors and omissions in the County's GIS parcel database, but makes no warranty that these fixes are complete or fully-accurate themselves. **ALL DATA IS EXPRESSLY PROVIDED "AS IS" AND "WITH ALL FAULTS"**. Please contact MVID to correct any notable issues with your parcel data, as presented on this map.
- (3) Okanogan County shall not be liable for damages of any kind, including lost profits, lost savings or any other incidental or consequential damages relating to the providing of the data or the use of it. The Map User shall have no remedy at law or equity against the County in case the data provided is inaccurate, incomplete or otherwise defective in any way. Okanogan County is providing this information in good faith and shall be held harmless for any liability incurred. All digital map information is intended as a general geographic representation and should not be used for precise measurements or calculations.

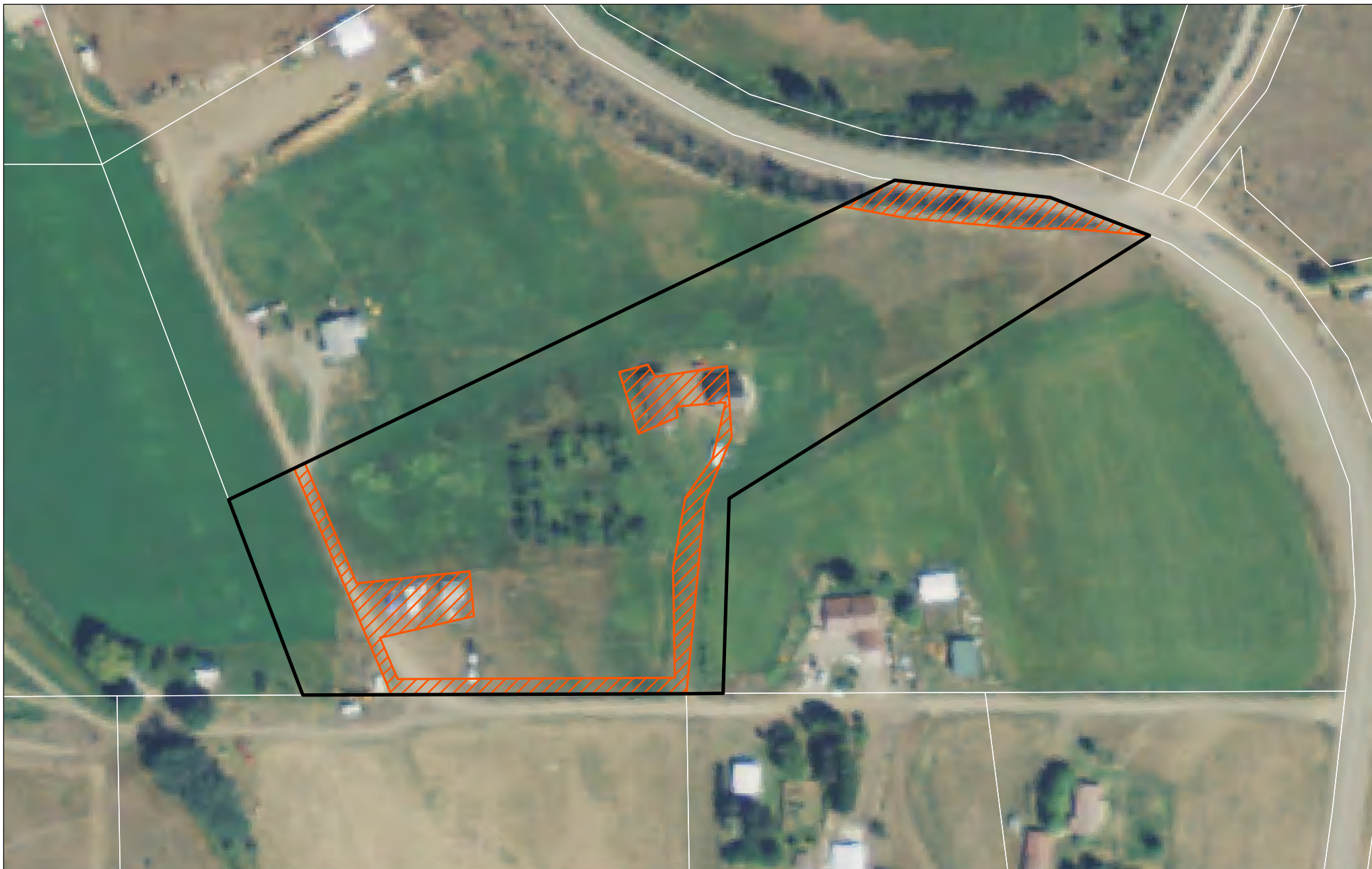


2013 NAIP (USDA/FSA - Aerial Photography Field Office) | Coordinate System: NAD 83 | Contour Interval: 10 ft | Date: 11/6/2015 | User: MVID | Map Date: 11/6/2015

<b>MVID Assessed Acres:</b> 0.49	 Approx. Subject Parcel Boundary	  1:600 <i>Aerial photo from 2013 NAIP (USDA/FSA - Aerial Photography Field Office)</i>
<b>Parcel Total Deeded Acres:</b> 0.20 <i>(per Okanogan County Assessor)</i>	 Non-Irrigable Acres	
<b>Non-Irrigable Acres:</b> 0.00 <i>(as drawn on this map)</i>	 Other Tax Parcels <i>(as approx. drawn by Okanogan County)</i>	
<b>Estimated Irrigable Acres:</b> 0.20 <i>(deeded acres less non-irrigable area)</i>		

**ROSENBERG, HERBERT**  
**Parcel: 2730240001**  
 Methow Valley Irrigation District  
 Irrigable and Assessed Acreage as of October, 2015  
 Map Produced on 11/6/2015 by Aspect Consulting, LLC

**NOTES:**  
 (1) Delineated irrigable area, as drawn on this map, was determined by MVID with technical assistance from the Bureau of Reclamation. Ultimately, MVID (not BOR) is responsible for the final assessment of irrigable acres on a parcel-by-parcel basis.  
 (2) Underlying parcel/tax lot information presented on this map is based on GIS data made available by the Okanogan County Assessor's office. These lines are presented for informational purposes and do not represent legal, surveyed property boundaries, as such. Where possible, MVID has attempted to rectify errors and omissions in the County's GIS parcel database, but makes no warranty that these fixes are complete or fully-accurate themselves. **ALL DATA IS EXPRESSLY PROVIDED "AS IS" AND "WITH ALL FAULTS"**. Please contact MVID to correct any notable issues with your parcel data, as presented on this map.  
 (3) Okanogan County shall not be liable for damages of any kind, including lost profits, lost savings or any other incidental or consequential damages relating to the providing of the data or the use of it. The Map User shall have no remedy at law or equity against the County in case the data provided is inaccurate, incomplete or otherwise defective in any way. Okanogan County is providing this information in good faith and shall be held harmless for any liability incurred. All digital map information is intended as a general geographic representation and should not be used for precise measurements or calculations.



11/19/2015 11:58:13 AM \\nas01\mvgis\work\2015\11\19\150315\_11\_19\_2015.mxd 11/19/2015 11:58:13 AM \\nas01\mvgis\work\2015\11\19\150315\_11\_19\_2015.mxd

<p><b>MVID Assessed Acres:</b> 5.16</p> <p><b>Parcel Total Deeded Acres:</b> 6.16 <i>(per Okanogan County Assessor)</i></p> <p><b>Non-Irrigable Acres:</b> 0.93 <i>(as drawn on this map)</i></p> <p><b>Estimated Irrigable Acres:</b> 5.23 <i>(deeded acres less non-irrigable area)</i></p>	<p> Approx. Subject Parcel Boundary</p> <p> Non-Irrigable Acres</p> <p> Other Tax Parcels <small>(as approx. drawn by Okanogan County)</small></p>	<p> N</p> <p>0      75      150 ft</p> <p>1:1,800</p> <p><small>Aerial photo from 2013 NAIP (USDA/FSA - Aerial Photography Field Office)</small></p>	<p><b>ROSS, GARY</b></p> <p><b>Parcel: 8843800200</b></p> <p>Methow Valley Irrigation District</p> <p>Irrigable and Assessed Acreage as of October, 2015</p> <p><small>Map Produced on 11/6/2015 by Aspect Consulting, LLC</small></p>
---	--	--	--

**NOTES:**


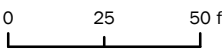


(1) Delineated irrigable area, as drawn on this map, was determined by MVID with technical assistance from the Bureau of Reclamation. Ultimately, MVID (not BOR) is responsible for the final assessment of irrigable acres on a parcel-by-parcel basis.

(2) Underlying parcel/tax lot information presented on this map is based on GIS data made available by the Okanogan County Assessor's office. These lines are presented for informational purposes and do not represent legal, surveyed property boundaries, as such. Where possible, MVID has attempted to rectify errors and omissions in the County's GIS parcel database, but makes no warranty that these fixes are complete or fully-accurate themselves. **ALL DATA IS EXPRESSLY PROVIDED "AS IS" AND "WITH ALL FAULTS"**. Please contact MVID to correct any notable issues with your parcel data, as presented on this map.

(3) Okanogan County shall not be liable for damages of any kind, including lost profits, lost savings or any other incidental or consequential damages relating to the providing of the data or the use of it. The Map User shall have no remedy at law or equity against the County in case the data provided is inaccurate, incomplete or otherwise defective in any way. Okanogan County is providing this information in good faith and shall be held harmless for any liability incurred. All digital map information is intended as a general geographic representation and should not be used for precise measurements or calculations.



2013 NAIP (USDA/FSA - Aerial Photography Field Office) | Coordinate System: NAD 83 | Date: 11/9/2015 | Map Date: 11/9/2015

<b>MVID Assessed Acres:</b> 0.23	 Approx. Subject Parcel Boundary	  1:600
<b>Parcel Total Deeded Acres:</b> 0.23 <i>(per Okanogan County Assessor)</i>	 Non-Irrigable Acres	
<b>Non-Irrigable Acres:</b> 0.11 <i>(as drawn on this map)</i>	 Other Tax Parcels <i>(as approx. drawn by Okanogan County)</i>	
<b>Estimated Irrigable Acres:</b> 0.12 <i>(deeded acres less non-irrigable area)</i>	<i>Aerial photo from 2013 NAIP (USDA/FSA - Aerial Photography Field Office)</i>	

**ROTH L'HEUREUX, MARGOT**  
**Parcel: 8843900400**  
 Methow Valley Irrigation District  
 Irrigable and Assessed Acreage as of October, 2015  
 Map Produced on 11/6/2015 by Aspect Consulting, LLC

**NOTES:**

(1) Delineated irrigable area, as drawn on this map, was determined by MVID with technical assistance from the Bureau of Reclamation. Ultimately, MVID (not BOR) is responsible for the final assessment of irrigable acres on a parcel-by-parcel basis.



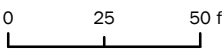


(2) Underlying parcel/tax lot information presented on this map is based on GIS data made available by the Okanogan County Assessor's office. These lines are presented for informational purposes and do not represent legal, surveyed property boundaries, as such. Where possible, MVID has attempted to rectify errors and omissions in the County's GIS parcel database, but makes no warranty that these fixes are complete or fully-accurate themselves. **ALL DATA IS EXPRESSLY PROVIDED "AS IS" AND "WITH ALL FAULTS"**. Please contact MVID to correct any notable issues with your parcel data, as presented on this map.

(3) Okanogan County shall not be liable for damages of any kind, including lost profits, lost savings or any other incidental or consequential damages relating to the providing of the data or the use of it. The Map User shall have no remedy at law or equity against the County in case the data provided is inaccurate, incomplete or otherwise defective in any way. Okanogan County is providing this information in good faith and shall be held harmless for any liability incurred. All digital map information is intended as a general geographic representation and should not be used for precise measurements or calculations.





2013 NAIP, Copyright © 2013 by USDA/FSA - Aerial Photography Field Office. All rights reserved.

<b>MVID Assessed Acres:</b> 0.24	 Approx. Subject Parcel Boundary	  1:600 <i>Aerial photo from 2013 NAIP (USDA/FSA - Aerial Photography Field Office)</i>
<b>Parcel Total Deeded Acres:</b> 0.24 <i>(per Okanogan County Assessor)</i>	 Non-Irrigable Acres	
<b>Non-Irrigable Acres:</b> 0.03 <i>(as drawn on this map)</i>	 Other Tax Parcels <i>(as approx. drawn by Okanogan County)</i>	
<b>Estimated Irrigable Acres:</b> 0.21 <i>(deeded acres less non-irrigable area)</i>		

**ROTH L'HEUREUX, MARGOT**  
**Parcel: 8862200100**  
 Methow Valley Irrigation District  
 Irrigable and Assessed Acreage as of October, 2015  
*Map Produced on 11/6/2015 by Aspect Consulting, LLC*

**NOTES:**

(1) Delineated irrigable area, as drawn on this map, was determined by MVID with technical assistance from the Bureau of Reclamation. Ultimately, MVID (not BOR) is responsible for the final assessment of irrigable acres on a parcel-by-parcel basis.




(2) Underlying parcel/tax lot information presented on this map is based on GIS data made available by the Okanogan County Assessor's office. These lines are presented for informational purposes and do not represent legal, surveyed property boundaries, as such. Where possible, MVID has attempted to rectify errors and omissions in the County's GIS parcel database, but makes no warranty that these fixes are complete or fully-accurate themselves. **ALL DATA IS EXPRESSLY PROVIDED "AS IS" AND "WITH ALL FAULTS"**. Please contact MVID to correct any notable issues with your parcel data, as presented on this map.


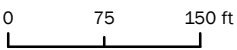
(3) Okanogan County shall not be liable for damages of any kind, including lost profits, lost savings or any other incidental or consequential damages relating to the providing of the data or the use of it. The Map User shall have no remedy at law or equity against the County in case the data provided is inaccurate, incomplete or otherwise defective in any way. Okanogan County is providing this information in good faith and shall be held harmless for any liability incurred. All digital map information is intended as a general geographic representation and should not be used for precise measurements or calculations.





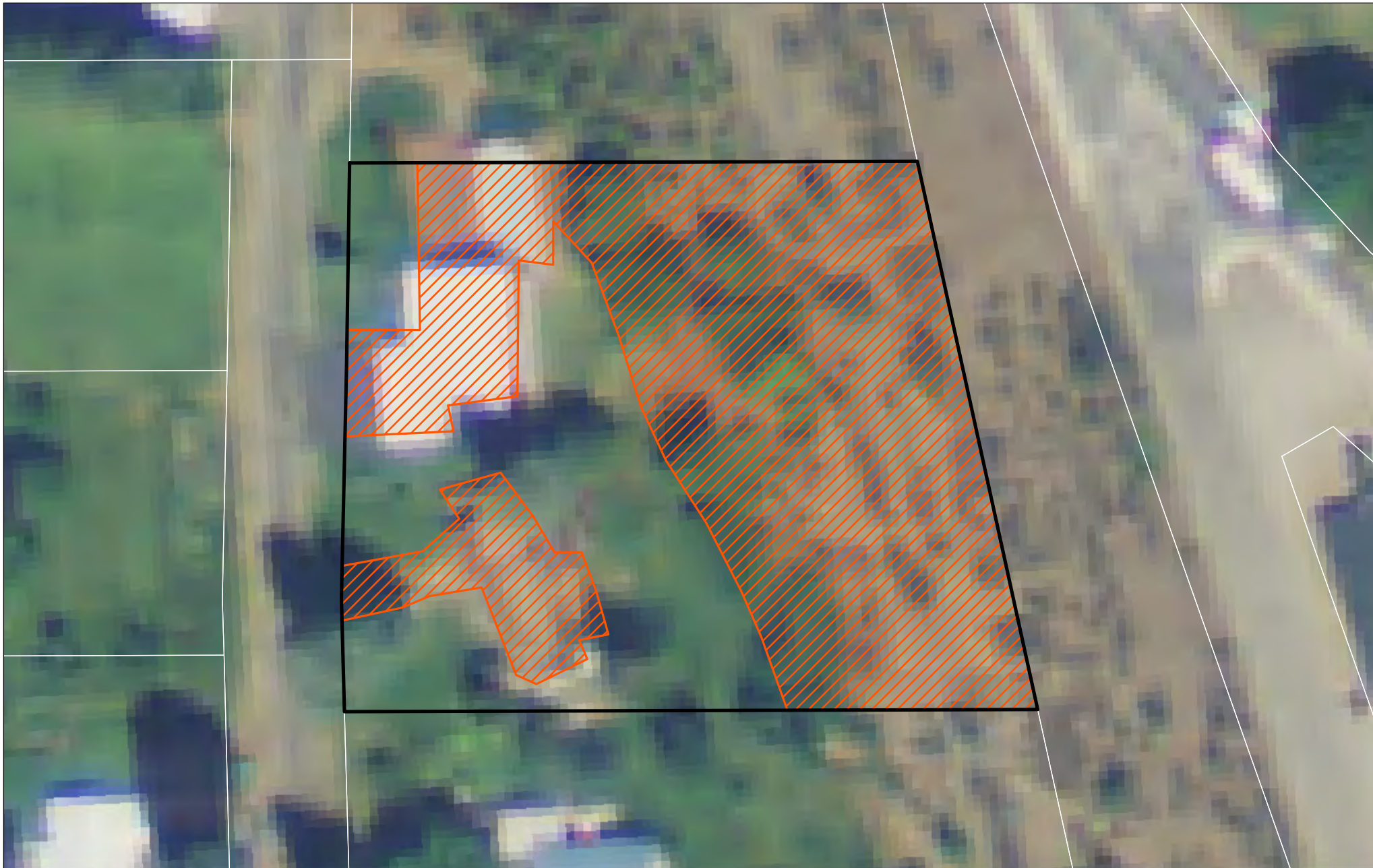
**MVID Assessed Acres:** 7.13  
**Parcel Total Deeded Acres:** 7.13  
*(per Okanogan County Assessor)*  
**Non-Irrigable Acres:** 1.90  
*(as drawn on this map)*  
**Estimated Irrigable Acres:** 5.23  
*(deeded acres less non-irrigable area)*

 Approx. Subject Parcel Boundary  
 Non-Irrigable Acres  
 Other Tax Parcels  
*(as approx. drawn by Okanogan County)*

  
  
 1:1,800  
*Aerial photo from 2013 NAIP (USDA/FSA - Aerial Photography Field Office)*

**ROUTIEN, RICHARD**  
**Parcel: 332220147**  
 Methow Valley Irrigation District  
 Irrigable and Assessed Acreage as of October, 2015  
 Map Produced on 11/6/2015 by Aspect Consulting, LLC

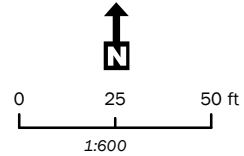
**NOTES:**  
 (1) Delineated irrigable area, as drawn on this map, was determined by MVID with technical assistance from the Bureau of Reclamation. Ultimately, MVID (not BOR) is responsible for the final assessment of irrigable acres on a parcel-by-parcel basis.  
 (2) Underlying parcel/tax lot information presented on this map is based on GIS data made available by the Okanogan County Assessor's office. These lines are presented for informational purposes and do not represent legal, surveyed property boundaries, as such. Where possible, MVID has attempted to rectify errors and omissions in the County's GIS parcel database, but makes no warranty that these fixes are complete or fully-accurate themselves. **ALL DATA IS EXPRESSLY PROVIDED "AS IS" AND "WITH ALL FAULTS"**. Please contact MVID to correct any notable issues with your parcel data, as presented on this map.  
 (3) Okanogan County shall not be liable for damages of any kind, including lost profits, lost savings or any other incidental or consequential damages relating to the providing of the data or the use of it. The Map User shall have no remedy at law or equity against the County in case the data provided is inaccurate, incomplete or otherwise defective in any way. Okanogan County is providing this information in good faith and shall be held harmless for any liability incurred. All digital map information is intended as a general geographic representation and should not be used for precise measurements or calculations.



2013 NAIP (USDA/FSA - Aerial Photography Field Office) | Parcel: 2760020003 | Date: 11/6/2015 | Map by: Aspect Consulting, LLC

**MVID Assessed Acres:** 0.53  
**Parcel Total Deeded Acres:** 0.38  
*(per Okanogan County Assessor)*  
**Non-Irrigable Acres:** 0.80  
*(as drawn on this map)*  
**Estimated Irrigable Acres:** 0.00  
*(deeded acres less non-irrigable area)*

- Approx. Subject Parcel Boundary
- Non-Irrigable Acres
- Other Tax Parcels  
(as approx. drawn by Okanogan County)



*Aerial photo from 2013 NAIP (USDA/FSA - Aerial Photography Field Office)*

## RUFFRIDGE ETUX, ROBERT

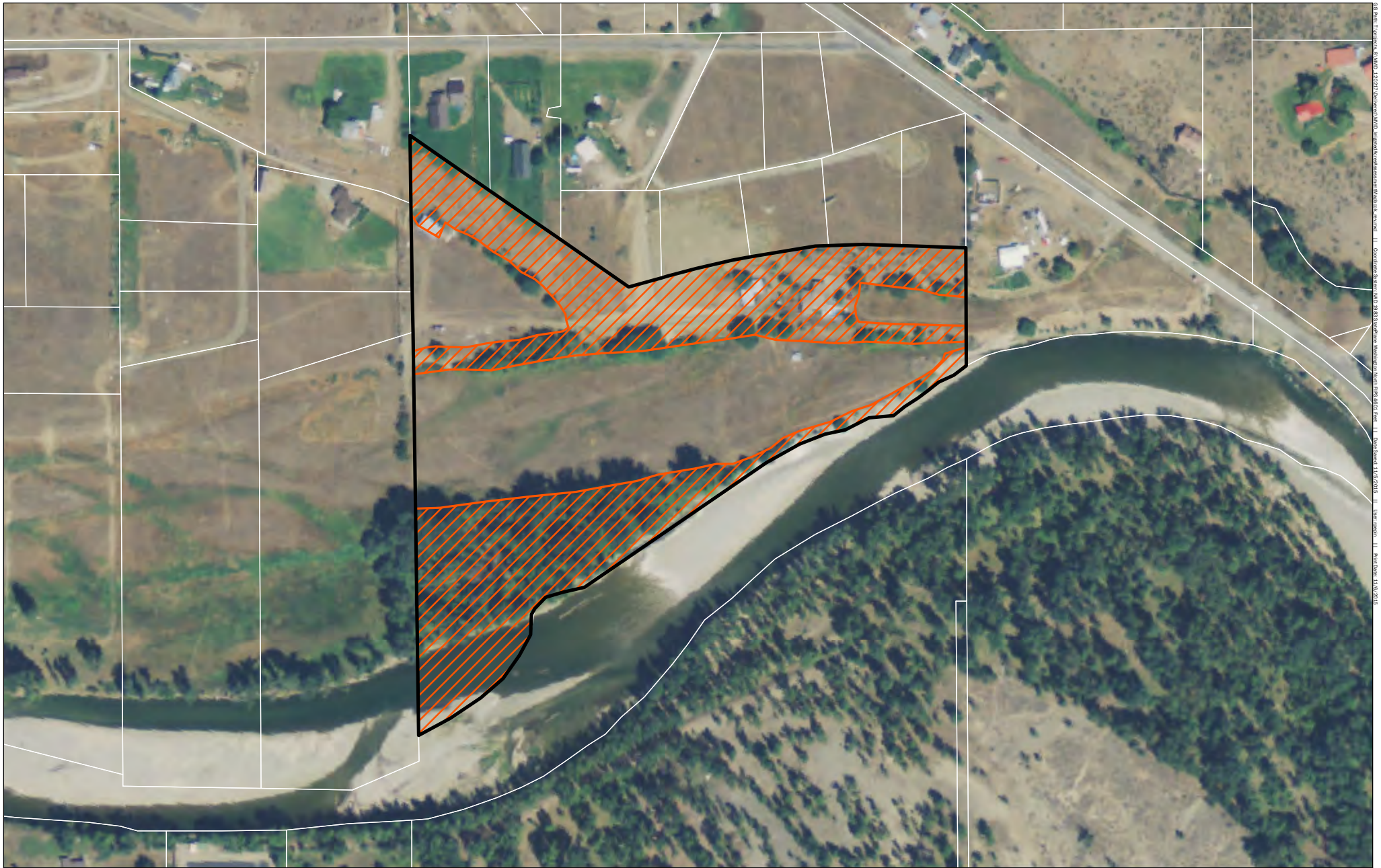
**Parcel: 2760020003**

Methow Valley Irrigation District  
 Irrigable and Assessed Acreage as of October, 2015




Map Produced on 11/6/2015 by Aspect Consulting, LLC


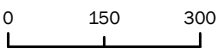
**NOTES:**

- (1) Delineated irrigable area, as drawn on this map, was determined by MVID with technical assistance from the Bureau of Reclamation. Ultimately, MVID (not BOR) is responsible for the final assessment of irrigable acres on a parcel-by-parcel basis.
- (2) Underlying parcel/tax lot information presented on this map is based on GIS data made available by the Okanogan County Assessor's office. These lines are presented for informational purposes and do not represent legal, surveyed property boundaries, as such. Where possible, MVID has attempted to rectify errors and omissions in the County's GIS parcel database, but makes no warranty that these fixes are complete or fully-accurate themselves. **ALL DATA IS EXPRESSLY PROVIDED "AS IS" AND "WITH ALL FAULTS"**. Please contact MVID to correct any notable issues with your parcel data, as presented on this map.
- (3) Okanogan County shall not be liable for damages of any kind, including lost profits, lost savings or any other incidental or consequential damages relating to the providing of the data or the use of it. The Map User shall have no remedy at law or equity against the County in case the data provided is inaccurate, incomplete or otherwise defective in any way. Okanogan County is providing this information in good faith and shall be held harmless for any liability incurred. All digital map information is intended as a general geographic representation and should not be used for precise measurements or calculations.



**MVID Assessed Acres:** 12.50  
**Parcel Total Deeded Acres:** 17.46  
*(per Okanogan County Assessor)*  
**Non-Irrigable Acres:** 10.57  
*(as drawn on this map)*  
**Estimated Irrigable Acres:** 6.89  
*(deeded acres less non-irrigable area)*

 Approx. Subject Parcel Boundary  
 Non-Irrigable Acres  
 Other Tax Parcels  
*(as approx. drawn by Okanogan County)*




  
  
 1:3,600  
*Aerial photo from 2013 NAIP (USDA/FSA - Aerial Photography Field Office)*


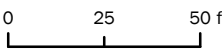
**RUTHERFORD, GAERY SR**  
**Parcel: 332210090**  
 Methow Valley Irrigation District  
 Irrigable and Assessed Acreage as of October, 2015  
 Map Produced on 11/6/2015 by Aspect Consulting, LLC

**NOTES:**  
 (1) Delineated irrigable area, as drawn on this map, was determined by MVID with technical assistance from the Bureau of Reclamation. Ultimately, MVID (not BOR) is responsible for the final assessment of irrigable acres on a parcel-by-parcel basis.  
 (2) Underlying parcel/tax lot information presented on this map is based on GIS data made available by the Okanogan County Assessor's office. These lines are presented for informational purposes and do not represent legal, surveyed property boundaries, as such. Where possible, MVID has attempted to rectify errors and omissions in the County's GIS parcel database, but makes no warranty that these fixes are complete or fully-accurate themselves. **ALL DATA IS EXPRESSLY PROVIDED "AS IS" AND "WITH ALL FAULTS"**. Please contact MVID to correct any notable issues with your parcel data, as presented on this map.  
 (3) Okanogan County shall not be liable for damages of any kind, including lost profits, lost savings or any other incidental or consequential damages relating to the providing of the data or the use of it. The Map User shall have no remedy at law or equity against the County in case the data provided is inaccurate, incomplete or otherwise defective in any way. Okanogan County is providing this information in good faith and shall be held harmless for any liability incurred. All digital map information is intended as a general geographic representation and should not be used for precise measurements or calculations.



**MVID Assessed Acres:** 0.34  
**Parcel Total Deeded Acres:** 0.80  
 (per Okanogan County Assessor)  
**Non-Irrigable Acres:** 0.00  
 (as drawn on this map)  
**Estimated Irrigable Acres:** 0.80  
 (deeded acres less non-irrigable area)

-  Approx. Subject Parcel Boundary
-  Non-Irrigable Acres
-  Other Tax Parcels  
(as approx. drawn by Okanogan County)

  
  
 1:600




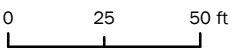
Aerial photo from 2013 NAIP (USDA/FSA - Aerial Photography Field Office)

**SABOLD, BEN and NIMMI CHANDWANNEY**  
**Parcel: 8868650200**  
 Methow Valley Irrigation District  
 Irrigable and Assessed Acreage as of October, 2015

Map Produced on 11/6/2015 by Aspect Consulting, LLC

**NOTES:**  
 (1) Delineated irrigable area, as drawn on this map, was determined by MVID with technical assistance from the Bureau of Reclamation. Ultimately, MVID (not BOR) is responsible for the final assessment of irrigable acres on a parcel-by-parcel basis.  
 (2) Underlying parcel/tax lot information presented on this map is based on GIS data made available by the Okanogan County Assessor's office. These lines are presented for informational purposes and do not represent legal, surveyed property boundaries, as such. Where possible, MVID has attempted to rectify errors and omissions in the County's GIS parcel database, but makes no warranty that these fixes are complete or fully-accurate themselves. **ALL DATA IS EXPRESSLY PROVIDED "AS IS" AND "WITH ALL FAULTS"**. Please contact MVID to correct any notable issues with your parcel data, as presented on this map.  
 (3) Okanogan County shall not be liable for damages of any kind, including lost profits, lost savings or any other incidental or consequential damages relating to the providing of the data or the use of it. The Map User shall have no remedy at law or equity against the County in case the data provided is inaccurate, incomplete or otherwise defective in any way. Okanogan County is providing this information in good faith and shall be held harmless for any liability incurred. All digital map information is intended as a general geographic representation and should not be used for precise measurements or calculations.



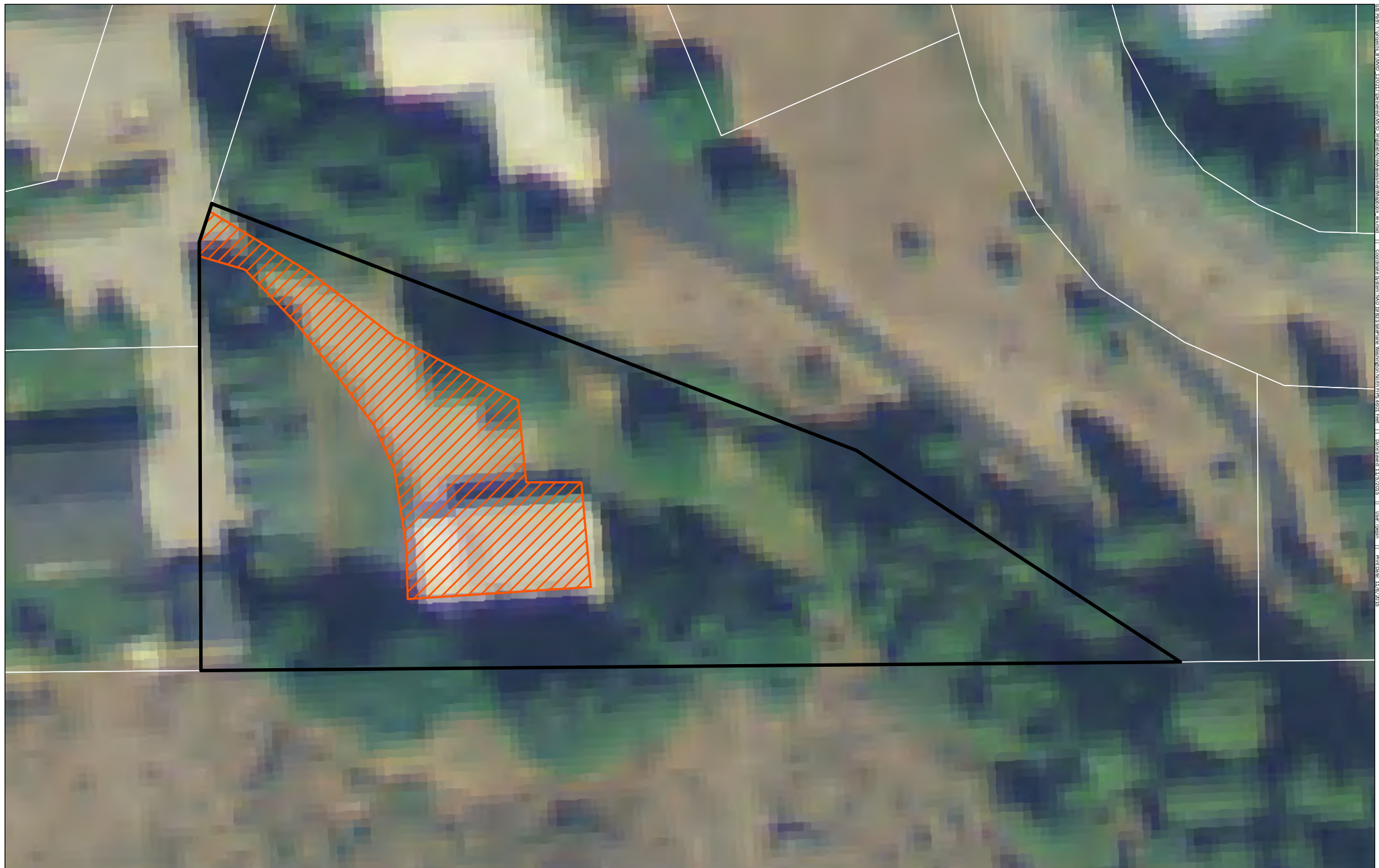
<b>MVID Assessed Acres:</b>	0.33	 Approx. Subject Parcel Boundary  Non-Irrigable Acres  Other Tax Parcels (as approx. drawn by Okanogan County)	  1:600 <i>Aerial photo from 2013 NAIP (USDA/FSA - Aerial Photography Field Office)</i>
<b>Parcel Total Deeded Acres:</b> (per Okanogan County Assessor)	0.60		
<b>Non-Irrigable Acres:</b> (as drawn on this map)	0.00		
<b>Estimated Irrigable Acres:</b> (deeded acres less non-irrigable area)	0.60		

**SABOLD, BEN and NIMMI CHANDWANNEY**  
**Parcel: 8868650300**  
 Methow Valley Irrigation District  
 Irrigable and Assessed Acreage as of October, 2015  
 Map Produced on 11/6/2015 by Aspect Consulting, LLC

**NOTES:**  
 (1) Delineated irrigable area, as drawn on this map, was determined by MVID with technical assistance from the Bureau of Reclamation. Ultimately, MVID (not BOR) is responsible for the final assessment of irrigable acres on a parcel-by-parcel basis.  
 (2) Underlying parcel/tax lot information presented on this map is based on GIS data made available by the Okanogan County Assessor's office. These lines are presented for informational purposes and do not represent legal, surveyed property boundaries, as such. Where possible, MVID has attempted to rectify errors and omissions in the County's GIS parcel database, but makes no warranty that these fixes are complete or fully-accurate themselves. **ALL DATA IS EXPRESSLY PROVIDED "AS IS" AND "WITH ALL FAULTS"**. Please contact MVID to correct any notable issues with your parcel data, as presented on this map.  
 (3) Okanogan County shall not be liable for damages of any kind, including lost profits, lost savings or any other incidental or consequential damages relating to the providing of the data or the use of it. The Map User shall have no remedy at law or equity against the County in case the data provided is inaccurate, incomplete or otherwise defective in any way. Okanogan County is providing this information in good faith and shall be held harmless for any liability incurred. All digital map information is intended as a general geographic representation and should not be used for precise measurements or calculations.






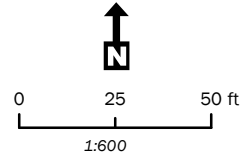




2015 NAIP, 1:25000 Scale, USDA/FSA - Aerial Photography Field Office  
 Copyright © 2015 by Aspect Consulting, LLC  
 Date: 11/6/2015

**MVID Assessed Acres:** 0.81  
**Parcel Total Deeded Acres:** 0.64  
*(per Okanogan County Assessor)*  
**Non-Irrigable Acres:** 0.16  
*(as drawn on this map)*  
**Estimated Irrigable Acres:** 0.48  
*(deeded acres less non-irrigable area)*

-  Approx. Subject Parcel Boundary
-  Non-Irrigable Acres
-  Other Tax Parcels  
*(as approx. drawn by Okanogan County)*



*Aerial photo from 2013 NAIP (USDA/FSA - Aerial Photography Field Office)*

## SCHABER, LARRY and BARBARA




**Parcel: 2730210000**  
 Methow Valley Irrigation District  
 Irrigable and Assessed Acreage as of October, 2015


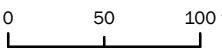
*Map Produced on 11/6/2015 by Aspect Consulting, LLC*

**NOTES:**  
 (1) Delineated irrigable area, as drawn on this map, was determined by MVID with technical assistance from the Bureau of Reclamation. Ultimately, MVID (not BOR) is responsible for the final assessment of irrigable acres on a parcel-by-parcel basis.  
 (2) Underlying parcel/tax lot information presented on this map is based on GIS data made available by the Okanogan County Assessor's office. These lines are presented for informational purposes and do not represent legal, surveyed property boundaries, as such. Where possible, MVID has attempted to rectify errors and omissions in the County's GIS parcel database, but makes no warranty that these fixes are complete or fully-accurate themselves. **ALL DATA IS EXPRESSLY PROVIDED "AS IS" AND "WITH ALL FAULTS"**. Please contact MVID to correct any notable issues with your parcel data, as presented on this map.  
 (3) Okanogan County shall not be liable for damages of any kind, including lost profits, lost savings or any other incidental or consequential damages relating to the providing of the data or the use of it. The Map User shall have no remedy at law or equity against the County in case the data provided is inaccurate, incomplete or otherwise defective in any way. Okanogan County is providing this information in good faith and shall be held harmless for any liability incurred. All digital map information is intended as a general geographic representation and should not be used for precise measurements or calculations.



**MVID Assessed Acres:** 1.00  
**Parcel Total Deeded Acres:** 1.00  
*(per Okanogan County Assessor)*  
**Non-Irrigable Acres:** 0.24  
*(as drawn on this map)*  
**Estimated Irrigable Acres:** 0.76  
*(deeded acres less non-irrigable area)*

 Approx. Subject Parcel Boundary  
 Non-Irrigable Acres  
 Other Tax Parcels  
*(as approx. drawn by Okanogan County)*




  
  
 1:1,200  
*Aerial photo from 2013 NAIP (USDA/FSA - Aerial Photography Field Office)*


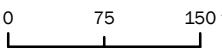
**SCHACHTSCHNEIDER ETUX, EDWIN**  
**Parcel: 5130390001**  
 Methow Valley Irrigation District  
 Irrigable and Assessed Acreage as of October, 2015  
 Map Produced on 11/6/2015 by Aspect Consulting, LLC

**NOTES:**  
 (1) Delineated irrigable area, as drawn on this map, was determined by MVID with technical assistance from the Bureau of Reclamation. Ultimately, MVID (not BOR) is responsible for the final assessment of irrigable acres on a parcel-by-parcel basis.  
 (2) Underlying parcel/tax lot information presented on this map is based on GIS data made available by the Okanogan County Assessor's office. These lines are presented for informational purposes and do not represent legal, surveyed property boundaries, as such. Where possible, MVID has attempted to rectify errors and omissions in the County's GIS parcel database, but makes no warranty that these fixes are complete or fully-accurate themselves. **ALL DATA IS EXPRESSLY PROVIDED "AS IS" AND "WITH ALL FAULTS"**. Please contact MVID to correct any notable issues with your parcel data, as presented on this map.  
 (3) Okanogan County shall not be liable for damages of any kind, including lost profits, lost savings or any other incidental or consequential damages relating to the providing of the data or the use of it. The Map User shall have no remedy at law or equity against the County in case the data provided is inaccurate, incomplete or otherwise defective in any way. Okanogan County is providing this information in good faith and shall be held harmless for any liability incurred. All digital map information is intended as a general geographic representation and should not be used for precise measurements or calculations.



**MVID Assessed Acres:** 8.00  
**Parcel Total Deeded Acres:** 8.28  
*(per Okanogan County Assessor)*  
**Non-Irrigable Acres:** 0.12  
*(as drawn on this map)*  
**Estimated Irrigable Acres:** 8.16  
*(deeded acres less non-irrigable area)*


 Approx. Subject Parcel Boundary  
 Non-Irrigable Acres  
 Other Tax Parcels  
*(as approx. drawn by Okanogan County)*

  
  
 1:1,800  
*Aerial photo from 2013 NAIP (USDA/FSA - Aerial Photography Field Office)*




**SCHACHTSCHNEIDER ETUX, EDWIN**  
**Parcel: 5130420000**  
 Methow Valley Irrigation District  
 Irrigable and Assessed Acreage as of October, 2015  
 Map Produced on 11/6/2015 by Aspect Consulting, LLC


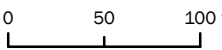
**NOTES:**  
 (1) Delineated irrigable area, as drawn on this map, was determined by MVID with technical assistance from the Bureau of Reclamation. Ultimately, MVID (not BOR) is responsible for the final assessment of irrigable acres on a parcel-by-parcel basis.  
 (2) Underlying parcel/tax lot information presented on this map is based on GIS data made available by the Okanogan County Assessor's office. These lines are presented for informational purposes and do not represent legal, surveyed property boundaries, as such. Where possible, MVID has attempted to rectify errors and omissions in the County's GIS parcel database, but makes no warranty that these fixes are complete or fully-accurate themselves. **ALL DATA IS EXPRESSLY PROVIDED "AS IS" AND "WITH ALL FAULTS"**. Please contact MVID to correct any notable issues with your parcel data, as presented on this map.  
 (3) Okanogan County shall not be liable for damages of any kind, including lost profits, lost savings or any other incidental or consequential damages relating to the providing of the data or the use of it. The Map User shall have no remedy at law or equity against the County in case the data provided is inaccurate, incomplete or otherwise defective in any way. Okanogan County is providing this information in good faith and shall be held harmless for any liability incurred. All digital map information is intended as a general geographic representation and should not be used for precise measurements or calculations.

11/16/2015 11:18:03 AM | User: MVID | Map Date: 11/6/2015 | Coordinate System: NAD83 | Contour Interval: 20 Feet | Scale: 1:1,800 | File Path: C:\Users\mvid\Documents\Map\5130420000.mxd



**MVID Assessed Acres:** 3.46  
**Parcel Total Deeded Acres:** 7.33  
*(per Okanogan County Assessor)*  
**Non-Irrigable Acres:** 0.00  
*(as drawn on this map)*  
**Estimated Irrigable Acres:** 7.33  
*(deeded acres less non-irrigable area)*

 **Approx. Subject Parcel Boundary**  
 **Non-Irrigable Acres**  
 **Other Tax Parcels**  
*(as approx. drawn by Okanogan County)*


  
  
 1:1,200  
*Aerial photo from 2013 NAIP (USDA/FSA - Aerial Photography Field Office)*

**SCHEINBERG FAMILY TRUST**  
**Parcel: 332200083**  
 Methow Valley Irrigation District  
 Irrigable and Assessed Acreage as of October, 2015  
 Map Produced on 11/6/2015 by Aspect Consulting, LLC

**NOTES:**  
 (1) Delineated irrigable area, as drawn on this map, was determined by MVID with technical assistance from the Bureau of Reclamation. Ultimately, MVID (not BOR) is responsible for the final assessment of irrigable acres on a parcel-by-parcel basis.  
 (2) Underlying parcel/tax lot information presented on this map is based on GIS data made available by the Okanogan County Assessor's office. These lines are presented for informational purposes and do not represent legal, surveyed property boundaries, as such. Where possible, MVID has attempted to rectify errors and omissions in the County's GIS parcel database, but makes no warranty that these fixes are complete or fully-accurate themselves. **ALL DATA IS EXPRESSLY PROVIDED "AS IS" AND "WITH ALL FAULTS"**. Please contact MVID to correct any notable issues with your parcel data, as presented on this map.  
 (3) Okanogan County shall not be liable for damages of any kind, including lost profits, lost savings or any other incidental or consequential damages relating to the providing of the data or the use of it. The Map User shall have no remedy at law or equity against the County in case the data provided is inaccurate, incomplete or otherwise defective in any way. Okanogan County is providing this information in good faith and shall be held harmless for any liability incurred. All digital map information is intended as a general geographic representation and should not be used for precise measurements or calculations.



2013 NAIP, Copyright © 2013 by USDA/FSA - Aerial Photography Field Office. All rights reserved.

<p><b>MVID Assessed Acres:</b> 1.01</p> <p><b>Parcel Total Deeded Acres:</b> 1.01 <i>(per Okanogan County Assessor)</i></p> <p><b>Non-Irrigable Acres:</b> 0.14 <i>(as drawn on this map)</i></p> <p><b>Estimated Irrigable Acres:</b> 0.87 <i>(deeded acres less non-irrigable area)</i></p>	<p> Approx. Subject Parcel Boundary</p> <p> Non-Irrigable Acres</p> <p> Other Tax Parcels <i>(as approx. drawn by Okanogan County)</i></p>	  1:600
---	---	--

**SCHNEE, ALAN**

**Parcel: 332270217**

Methow Valley Irrigation District  
Irrigable and Assessed Acreage as of October, 2015

*Map Produced on 11/6/2015 by Aspect Consulting, LLC*

**NOTES:**

(1) Delineated irrigable area, as drawn on this map, was determined by MVID with technical assistance from the Bureau of Reclamation. Ultimately, MVID (not BOR) is responsible for the final assessment of irrigable acres on a parcel-by-parcel basis.

(2) Underlying parcel/tax lot information presented on this map is based on GIS data made available by the Okanogan County Assessor's office. These lines are presented for informational purposes and do not represent legal, surveyed property boundaries, as such. Where possible, MVID has attempted to rectify errors and omissions in the County's GIS parcel database, but makes no warranty that these fixes are complete or fully-accurate themselves. **ALL DATA IS EXPRESSLY PROVIDED "AS IS" AND "WITH ALL FAULTS"**. Please contact MVID to correct any notable issues with your parcel data, as presented on this map.

(3) Okanogan County shall not be liable for damages of any kind, including lost profits, lost savings or any other incidental or consequential damages relating to the providing of the data or the use of it. The Map User shall have no remedy at law or equity against the County in case the data provided is inaccurate, incomplete or otherwise defective in any way. Okanogan County is providing this information in good faith and shall be held harmless for any liability incurred. All digital map information is intended as a general geographic representation and should not be used for precise measurements or calculations.



2013 NAIP (USDA/FSA - Aerial Photography Field Office) | Date: 11/06/2015 | User: MVID | Map Date: 11/06/2015

<p><b>MVID Assessed Acres:</b> 2.14</p> <p><b>Parcel Total Deeded Acres:</b> 2.14 <i>(per Okanogan County Assessor)</i></p> <p><b>Non-Irrigable Acres:</b> 0.00 <i>(as drawn on this map)</i></p> <p><b>Estimated Irrigable Acres:</b> 2.14 <i>(deeded acres less non-irrigable area)</i></p>	<p> Approx. Subject Parcel Boundary</p> <p> Non-Irrigable Acres</p> <p> Other Tax Parcels <small>(as approx. drawn by Okanogan County)</small></p>	<p> N</p> <p>0      50      100 ft</p> <p>1:1,200</p> <p><small>Aerial photo from 2013 NAIP (USDA/FSA - Aerial Photography Field Office)</small></p>	<p><b>SCHNEE, ALAN</b></p> <p><b>Parcel: 332270219</b></p> <p>Methow Valley Irrigation District</p> <p>Irrigable and Assessed Acreage as of October, 2015</p> <p><small>Map Produced on 11/6/2015 by Aspect Consulting, LLC</small></p>
---	--	--	---

**NOTES:**




(1) Delineated irrigable area, as drawn on this map, was determined by MVID with technical assistance from the Bureau of Reclamation. Ultimately, MVID (not BOR) is responsible for the final assessment of irrigable acres on a parcel-by-parcel basis.

(2) Underlying parcel/tax lot information presented on this map is based on GIS data made available by the Okanogan County Assessor's office. These lines are presented for informational purposes and do not represent legal, surveyed property boundaries, as such. Where possible, MVID has attempted to rectify errors and omissions in the County's GIS parcel database, but makes no warranty that these fixes are complete or fully-accurate themselves. **ALL DATA IS EXPRESSLY PROVIDED "AS IS" AND "WITH ALL FAULTS"**. Please contact MVID to correct any notable issues with your parcel data, as presented on this map.

(3) Okanogan County shall not be liable for damages of any kind, including lost profits, lost savings or any other incidental or consequential damages relating to the providing of the data or the use of it. The Map User shall have no remedy at law or equity against the County in case the data provided is inaccurate, incomplete or otherwise defective in any way. Okanogan County is providing this information in good faith and shall be held harmless for any liability incurred. All digital map information is intended as a general geographic representation and should not be used for precise measurements or calculations.



**MVID Assessed Acres:** 1.72  
**Parcel Total Deeded Acres:** 12.72  
*(per Okanogan County Assessor)*  
**Non-Irrigable Acres:** 1.20  
*(as drawn on this map)*  
**Estimated Irrigable Acres:** 11.52  
*(deeded acres less non-irrigable area)*

-  Approx. Subject Parcel Boundary
-  Non-Irrigable Acres
-  Other Tax Parcels  
(as approx. drawn by Okanogan County)



*Aerial photo from 2013 NAIP (USDA/FSA - Aerial Photography Field Office)*

**SCHULZ, DAVID and DE ANNIS**  
**Parcel: 3322170418**  
 Methow Valley Irrigation District  
 Irrigable and Assessed Acreage as of October, 2015

Map Produced on 11/6/2015 by Aspect Consulting, LLC

**NOTES:**  
 (1) Delineated irrigable area, as drawn on this map, was determined by MVID with technical assistance from the Bureau of Reclamation. Ultimately, MVID (not BOR) is responsible for the final assessment of irrigable acres on a parcel-by-parcel basis.  
 (2) Underlying parcel/tax lot information presented on this map is based on GIS data made available by the Okanogan County Assessor's office. These lines are presented for informational purposes and do not represent legal, surveyed property boundaries, as such. Where possible, MVID has attempted to rectify errors and omissions in the County's GIS parcel database, but makes no warranty that these fixes are complete or fully-accurate themselves. **ALL DATA IS EXPRESSLY PROVIDED "AS IS" AND "WITH ALL FAULTS"**. Please contact MVID to correct any notable issues with your parcel data, as presented on this map.  
 (3) Okanogan County shall not be liable for damages of any kind, including lost profits, lost savings or any other incidental or consequential damages relating to the providing of the data or the use of it. The Map User shall have no remedy at law or equity against the County in case the data provided is inaccurate, incomplete or otherwise defective in any way. Okanogan County is providing this information in good faith and shall be held harmless for any liability incurred. All digital map information is intended as a general geographic representation and should not be used for precise measurements or calculations.



<b>MVID Assessed Acres:</b>	1.31	 Approx. Subject Parcel Boundary	 
<b>Parcel Total Deeded Acres:</b> <i>(per Okanogan County Assessor)</i>	1.31		
<b>Non-Irrigable Acres:</b> <i>(as drawn on this map)</i>	0.31	 Non-Irrigable Acres	
<b>Estimated Irrigable Acres:</b> <i>(deeded acres less non-irrigable area)</i>	1.00	 Other Tax Parcels <small>(as approx. drawn by Okanogan County)</small>	<small>1:1,200</small>

**SIMMS, VICTORIA**  
**Parcel: 3322170192**  
 Methow Valley Irrigation District  
 Irrigable and Assessed Acreage as of October, 2015  
Map Produced on 11/6/2015 by Aspect Consulting, LLC

**NOTES:**

(1) Delineated irrigable area, as drawn on this map, was determined by MVID with technical assistance from the Bureau of Reclamation. Ultimately, MVID (not BOR) is responsible for the final assessment of irrigable acres on a parcel-by-parcel basis.




(2) Underlying parcel/tax lot information presented on this map is based on GIS data made available by the Okanogan County Assessor's office. These lines are presented for informational purposes and do not represent legal, surveyed property boundaries, as such. Where possible, MVID has attempted to rectify errors and omissions in the County's GIS parcel database, but makes no warranty that these fixes are complete or fully-accurate themselves. **ALL DATA IS EXPRESSLY PROVIDED "AS IS" AND "WITH ALL FAULTS"**. Please contact MVID to correct any notable issues with your parcel data, as presented on this map.

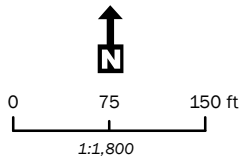
(3) Okanogan County shall not be liable for damages of any kind, including lost profits, lost savings or any other incidental or consequential damages relating to the providing of the data or the use of it. The Map User shall have no remedy at law or equity against the County in case the data provided is inaccurate, incomplete or otherwise defective in any way. Okanogan County is providing this information in good faith and shall be held harmless for any liability incurred. All digital map information is intended as a general geographic representation and should not be used for precise measurements or calculations.





**MVID Assessed Acres:** 1.13  
**Parcel Total Deeded Acres:** 1.13  
*(per Okanogan County Assessor)*  
**Non-Irrigable Acres:** 1.15  
*(as drawn on this map)*  
**Estimated Irrigable Acres:** 0.00  
*(deeded acres less non-irrigable area)*

-  Approx. Subject Parcel Boundary
-  Non-Irrigable Acres
-  Other Tax Parcels  
(as approx. drawn by Okanogan County)



*Aerial photo from 2013 NAIP (USDA/FSA - Aerial Photography Field Office)*

**SIMMS, VICTORIA**  
**Parcel: 3322170368**  
 Methow Valley Irrigation District  
 Irrigable and Assessed Acreage as of October, 2015

*Map Produced on 11/6/2015 by Aspect Consulting, LLC*




**NOTES:**  
 (1) Delineated irrigable area, as drawn on this map, was determined by MVID with technical assistance from the Bureau of Reclamation. Ultimately, MVID (not BOR) is responsible for the final assessment of irrigable acres on a parcel-by-parcel basis.  
 (2) Underlying parcel/tax lot information presented on this map is based on GIS data made available by the Okanogan County Assessor's office. These lines are presented for informational purposes and do not represent legal, surveyed property boundaries, as such. Where possible, MVID has attempted to rectify errors and omissions in the County's GIS parcel database, but makes no warranty that these fixes are complete or fully-accurate themselves. **ALL DATA IS EXPRESSLY PROVIDED "AS IS" AND "WITH ALL FAULTS"**. Please contact MVID to correct any notable issues with your parcel data, as presented on this map.  
 (3) Okanogan County shall not be liable for damages of any kind, including lost profits, lost savings or any other incidental or consequential damages relating to the providing of the data or the use of it. The Map User shall have no remedy at law or equity against the County in case the data provided is inaccurate, incomplete or otherwise defective in any way. Okanogan County is providing this information in good faith and shall be held harmless for any liability incurred. All digital map information is intended as a general geographic representation and should not be used for precise measurements or calculations.


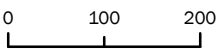






**MVID Assessed Acres:** 9.20  
**Parcel Total Deeded Acres:** 9.40  
*(per Okanogan County Assessor)*  
**Non-Irrigable Acres:** 0.95  
*(as drawn on this map)*  
**Estimated Irrigable Acres:** 8.45  
*(deeded acres less non-irrigable area)*

 Approx. Subject Parcel Boundary  
 Non-Irrigable Acres  
 Other Tax Parcels  
*(as approx. drawn by Okanogan County)*

  
  
 1:2,400  
*Aerial photo from 2013 NAIP (USDA/FSA - Aerial Photography Field Office)*

**SINCLAIR, JOHN and ELIZABETH**  
**Parcel: 5130330002**  
 Methow Valley Irrigation District  
 Irrigable and Assessed Acreage as of October, 2015





Map Produced on 11/6/2015 by Aspect Consulting, LLC

**NOTES:**

- (1) Delineated irrigable area, as drawn on this map, was determined by MVID with technical assistance from the Bureau of Reclamation. Ultimately, MVID (not BOR) is responsible for the final assessment of irrigable acres on a parcel-by-parcel basis.
- (2) Underlying parcel/tax lot information presented on this map is based on GIS data made available by the Okanogan County Assessor's office. These lines are presented for informational purposes and do not represent legal, surveyed property boundaries, as such. Where possible, MVID has attempted to rectify errors and omissions in the County's GIS parcel database, but makes no warranty that these fixes are complete or fully-accurate themselves. **ALL DATA IS EXPRESSLY PROVIDED "AS IS" AND "WITH ALL FAULTS"**. Please contact MVID to correct any notable issues with your parcel data, as presented on this map.
- (3) Okanogan County shall not be liable for damages of any kind, including lost profits, lost savings or any other incidental or consequential damages relating to the providing of the data or the use of it. The Map User shall have no remedy at law or equity against the County in case the data provided is inaccurate, incomplete or otherwise defective in any way. Okanogan County is providing this information in good faith and shall be held harmless for any liability incurred. All digital map information is intended as a general geographic representation and should not be used for precise measurements or calculations.



11/16/2015 11:30:15 AM C:\Users\mvid\Documents\Map\5130340001\5130340001\_11\_16\_2015.aprx

<p><b>MVID Assessed Acres:</b> 5.10</p> <p><b>Parcel Total Deeded Acres:</b> 5.10 <i>(per Okanogan County Assessor)</i></p> <p><b>Non-Irrigable Acres:</b> 1.63 <i>(as drawn on this map)</i></p> <p><b>Estimated Irrigable Acres:</b> 3.47 <i>(deeded acres less non-irrigable area)</i></p>	<p> Approx. Subject Parcel Boundary</p> <p> Non-Irrigable Acres</p> <p> Other Tax Parcels <i>(as approx. drawn by Okanogan County)</i></p>	<p></p> <p>0      75      150 ft</p> <p>1:1,800</p> <p><i>Aerial photo from 2013 NAIP (USDA/FSA - Aerial Photography Field Office)</i></p>
---	---	---

**SINCLAIR, JOHN and ELIZABETH**  
**Parcel: 5130340001**  
 Methow Valley Irrigation District  
 Irrigable and Assessed Acreage as of October, 2015

*Map Produced on 11/6/2015 by Aspect Consulting, LLC*

**NOTES:**




(1) Delineated irrigable area, as drawn on this map, was determined by MVID with technical assistance from the Bureau of Reclamation. Ultimately, MVID (not BOR) is responsible for the final assessment of irrigable acres on a parcel-by-parcel basis.


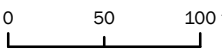
(2) Underlying parcel/tax lot information presented on this map is based on GIS data made available by the Okanogan County Assessor's office. These lines are presented for informational purposes and do not represent legal, surveyed property boundaries, as such. Where possible, MVID has attempted to rectify errors and omissions in the County's GIS parcel database, but makes no warranty that these fixes are complete or fully-accurate themselves. **ALL DATA IS EXPRESSLY PROVIDED "AS IS" AND "WITH ALL FAULTS"**. Please contact MVID to correct any notable issues with your parcel data, as presented on this map.

(3) Okanogan County shall not be liable for damages of any kind, including lost profits, lost savings or any other incidental or consequential damages relating to the providing of the data or the use of it. The Map User shall have no remedy at law or equity against the County in case the data provided is inaccurate, incomplete or otherwise defective in any way. Okanogan County is providing this information in good faith and shall be held harmless for any liability incurred. All digital map information is intended as a general geographic representation and should not be used for precise measurements or calculations.



**MVID Assessed Acres:** 1.94  
**Parcel Total Deeded Acres:** 1.94  
*(per Okanogan County Assessor)*  
**Non-Irrigable Acres:** 0.43  
*(as drawn on this map)*  
**Estimated Irrigable Acres:** 1.51  
*(deeded acres less non-irrigable area)*

 Approx. Subject Parcel Boundary  
 Non-Irrigable Acres  
 Other Tax Parcels  
*(as approx. drawn by Okanogan County)*

  
  
 1:1,200  
*Aerial photo from 2013 NAIP (USDA/FSA - Aerial Photography Field Office)*




**SKELTON, MICHELLE**  
**Parcel: 6850040004**  
 Methow Valley Irrigation District  
 Irrigable and Assessed Acreage as of October, 2015  
 Map Produced on 11/6/2015 by Aspect Consulting, LLC


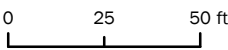
**NOTES:**  
 (1) Delineated irrigable area, as drawn on this map, was determined by MVID with technical assistance from the Bureau of Reclamation. Ultimately, MVID (not BOR) is responsible for the final assessment of irrigable acres on a parcel-by-parcel basis.  
 (2) Underlying parcel/tax lot information presented on this map is based on GIS data made available by the Okanogan County Assessor's office. These lines are presented for informational purposes and do not represent legal, surveyed property boundaries, as such. Where possible, MVID has attempted to rectify errors and omissions in the County's GIS parcel database, but makes no warranty that these fixes are complete or fully-accurate themselves. **ALL DATA IS EXPRESSLY PROVIDED "AS IS" AND "WITH ALL FAULTS"**. Please contact MVID to correct any notable issues with your parcel data, as presented on this map.  
 (3) Okanogan County shall not be liable for damages of any kind, including lost profits, lost savings or any other incidental or consequential damages relating to the providing of the data or the use of it. The Map User shall have no remedy at law or equity against the County in case the data provided is inaccurate, incomplete or otherwise defective in any way. Okanogan County is providing this information in good faith and shall be held harmless for any liability incurred. All digital map information is intended as a general geographic representation and should not be used for precise measurements or calculations.



11/16/2015 11:58:03 AM | Parcel: 7770000202 | Date: 11/16/2015 | 11:58:03 AM | 11/16/2015

**MVID Assessed Acres:** 0.21  
**Parcel Total Deeded Acres:** 0.21  
*(per Okanogan County Assessor)*  
**Non-Irrigable Acres:** 0.10  
*(as drawn on this map)*  
**Estimated Irrigable Acres:** 0.11  
*(deeded acres less non-irrigable area)*

 **Approx. Subject Parcel Boundary**  
 **Non-Irrigable Acres**  
 **Other Tax Parcels**  
 (as approx. drawn by Okanogan County)

  
  
 1:600  
*Aerial photo from 2013 NAIP (USDA/FSA - Aerial Photography Field Office)*

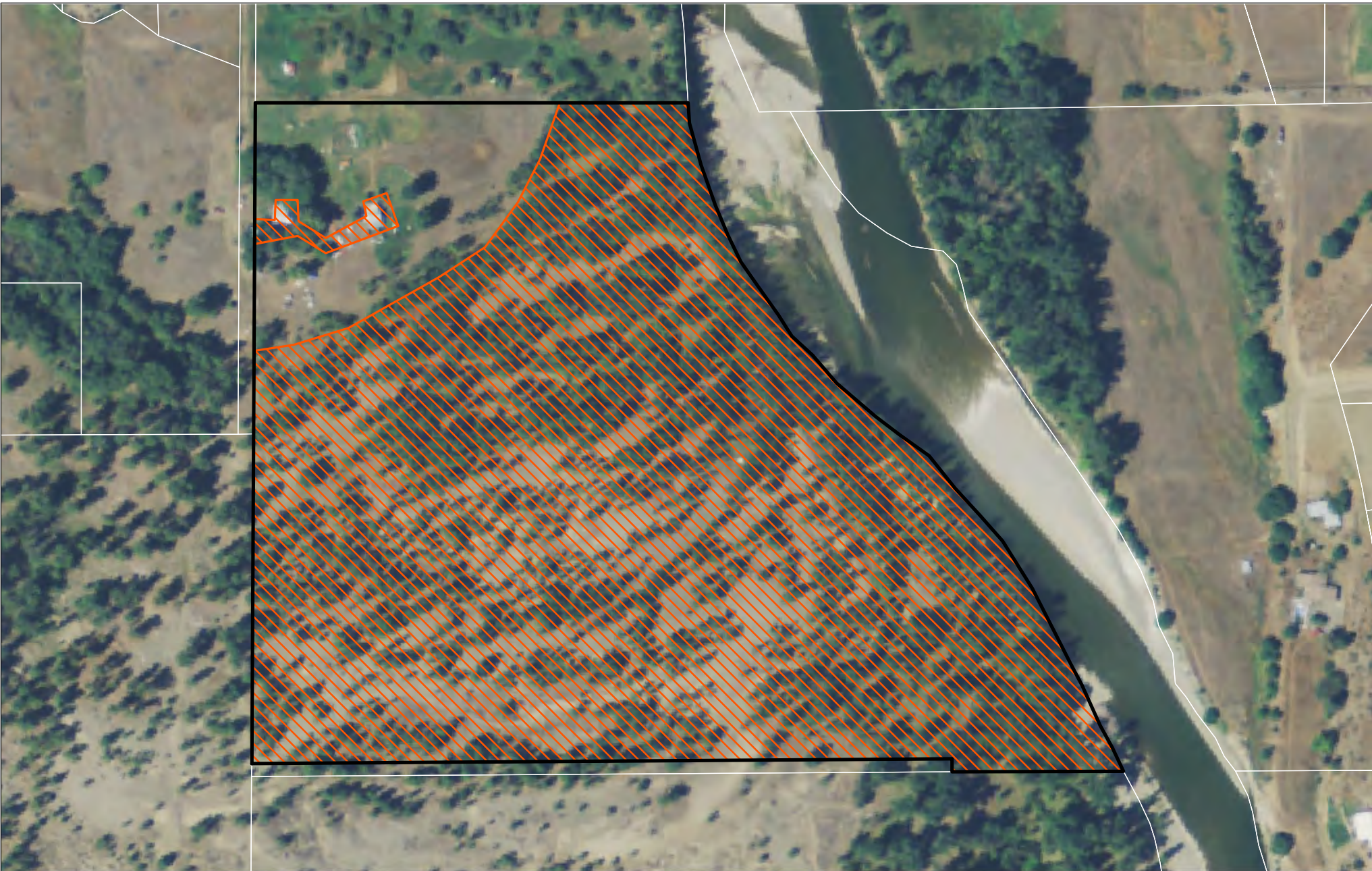
**SKELTON, MICHELLE**  
**Parcel: 7770000202**  
 Methow Valley Irrigation District  
 Irrigable and Assessed Acreage as of October, 2015  
 Map Produced on 11/6/2015 by Aspect Consulting, LLC

**NOTES:**




- (1) Delineated irrigable area, as drawn on this map, was determined by MVID with technical assistance from the Bureau of Reclamation. Ultimately, MVID (not BOR) is responsible for the final assessment of irrigable acres on a parcel-by-parcel basis.
- (2) Underlying parcel/tax lot information presented on this map is based on GIS data made available by the Okanogan County Assessor's office. These lines are presented for informational purposes and do not represent legal, surveyed property boundaries, as such. Where possible, MVID has attempted to rectify errors and omissions in the County's GIS parcel database, but makes no warranty that these fixes are complete or fully-accurate themselves. **ALL DATA IS EXPRESSLY PROVIDED "AS IS" AND "WITH ALL FAULTS"**. Please contact MVID to correct any notable issues with your parcel data, as presented on this map.
- (3) Okanogan County shall not be liable for damages of any kind, including lost profits, lost savings or any other incidental or consequential damages relating to the providing of the data or the use of it. The Map User shall have no remedy at law or equity against the County in case the data provided is inaccurate, incomplete or otherwise defective in any way. Okanogan County is providing this information in good faith and shall be held harmless for any liability incurred. All digital map information is intended as a general geographic representation and should not be used for precise measurements or calculations.

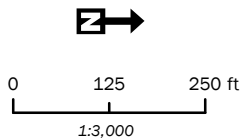






**MVID Assessed Acres:** 3.00  
**Parcel Total Deeded Acres:** 22.58  
*(per Okanogan County Assessor)*  
**Non-Irrigable Acres:** 31.82  
*(as drawn on this map)*  
**Estimated Irrigable Acres:** 0.00  
*(deeded acres less non-irrigable area)*

-  Approx. Subject Parcel Boundary
-  Non-Irrigable Acres
-  Other Tax Parcels  
(as approx. drawn by Okanogan County)



*Aerial photo from 2013 NAIP (USDA/FSA - Aerial Photography Field Office)*

**SMITH, ANN**  
**Parcel: 5101100001**  
 Methow Valley Irrigation District  
 Irrigable and Assessed Acreage as of October, 2015

Map Produced on 11/6/2015 by Aspect Consulting, LLC




**NOTES:**

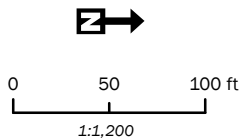
- (1) Delineated irrigable area, as drawn on this map, was determined by MVID with technical assistance from the Bureau of Reclamation. Ultimately, MVID (not BOR) is responsible for the final assessment of irrigable acres on a parcel-by-parcel basis.
- (2) Underlying parcel/tax lot information presented on this map is based on GIS data made available by the Okanogan County Assessor's office. These lines are presented for informational purposes and do not represent legal, surveyed property boundaries, as such. Where possible, MVID has attempted to rectify errors and omissions in the County's GIS parcel database, but makes no warranty that these fixes are complete or fully-accurate themselves. **ALL DATA IS EXPRESSLY PROVIDED "AS IS" AND "WITH ALL FAULTS"**. Please contact MVID to correct any notable issues with your parcel data, as presented on this map.
- (3) Okanogan County shall not be liable for damages of any kind, including lost profits, lost savings or any other incidental or consequential damages relating to the providing of the data or the use of it. The Map User shall have no remedy at law or equity against the County in case the data provided is inaccurate, incomplete or otherwise defective in any way. Okanogan County is providing this information in good faith and shall be held harmless for any liability incurred. All digital map information is intended as a general geographic representation and should not be used for precise measurements or calculations.



2013 NAIP, Copyright © 2013, USDA/FSA - Aerial Photography Field Office. All rights reserved.

**MVID Assessed Acres:** 7.49  
**Parcel Total Deeded Acres:** 7.49  
*(per Okanogan County Assessor)*  
**Non-Irrigable Acres:** 0.38  
*(as drawn on this map)*  
**Estimated Irrigable Acres:** 7.11  
*(deeded acres less non-irrigable area)*

-  Approx. Subject Parcel Boundary
-  Non-Irrigable Acres
-  Other Tax Parcels  
*(as approx. drawn by Okanogan County)*



*Aerial photo from 2013 NAIP (USDA/FSA - Aerial Photography Field Office)*

**SMITH, ANN**  
**Parcel: 5101140003**  
 Methow Valley Irrigation District  
 Irrigable and Assessed Acreage as of October, 2015




*Map Produced on 11/6/2015 by Aspect Consulting, LLC*

**NOTES:**  
 (1) Delineated irrigable area, as drawn on this map, was determined by MVID with technical assistance from the Bureau of Reclamation. Ultimately, MVID (not BOR) is responsible for the final assessment of irrigable acres on a parcel-by-parcel basis.  
 (2) Underlying parcel/tax lot information presented on this map is based on GIS data made available by the Okanogan County Assessor's office. These lines are presented for informational purposes and do not represent legal, surveyed property boundaries, as such. Where possible, MVID has attempted to rectify errors and omissions in the County's GIS parcel database, but makes no warranty that these fixes are complete or fully-accurate themselves. **ALL DATA IS EXPRESSLY PROVIDED "AS IS" AND "WITH ALL FAULTS"**. Please contact MVID to correct any notable issues with your parcel data, as presented on this map.  
 (3) Okanogan County shall not be liable for damages of any kind, including lost profits, lost savings or any other incidental or consequential damages relating to the providing of the data or the use of it. The Map User shall have no remedy at law or equity against the County in case the data provided is inaccurate, incomplete or otherwise defective in any way. Okanogan County is providing this information in good faith and shall be held harmless for any liability incurred. All digital map information is intended as a general geographic representation and should not be used for precise measurements or calculations.


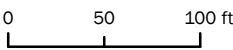


<b>MVID Assessed Acres:</b>	1.50
<b>Parcel Total Deeded Acres:</b> <i>(per Okanogan County Assessor)</i>	2.50
<b>Non-Irrigable Acres:</b> <i>(as drawn on this map)</i>	0.63
<b>Estimated Irrigable Acres:</b> <i>(deeded acres less non-irrigable area)</i>	1.87

	Approx. Subject Parcel Boundary
	Non-Irrigable Acres
	Other Tax Parcels <i>(as approx. drawn by Okanogan County)</i>

  1:1,200
--


*Aerial photo from 2013 NAIP (USDA/FSA - Aerial Photography Field Office)*



**SMITH, GRACE**  
**Parcel: 3322160070**  
 Methow Valley Irrigation District  
 Irrigable and Assessed Acreage as of October, 2015  
 Map Produced on 11/6/2015 by Aspect Consulting, LLC

**NOTES:**  
 (1) Delineated irrigable area, as drawn on this map, was determined by MVID with technical assistance from the Bureau of Reclamation. Ultimately, MVID (not BOR) is responsible for the final assessment of irrigable acres on a parcel-by-parcel basis.  
 (2) Underlying parcel/tax lot information presented on this map is based on GIS data made available by the Okanogan County Assessor's office. These lines are presented for informational purposes and do not represent legal, surveyed property boundaries, as such. Where possible, MVID has attempted to rectify errors and omissions in the County's GIS parcel database, but makes no warranty that these fixes are complete or fully-accurate themselves. **ALL DATA IS EXPRESSLY PROVIDED "AS IS" AND "WITH ALL FAULTS"**. Please contact MVID to correct any notable issues with your parcel data, as presented on this map.  
 (3) Okanogan County shall not be liable for damages of any kind, including lost profits, lost savings or any other incidental or consequential damages relating to the providing of the data or the use of it. The Map User shall have no remedy at law or equity against the County in case the data provided is inaccurate, incomplete or otherwise defective in any way. Okanogan County is providing this information in good faith and shall be held harmless for any liability incurred. All digital map information is intended as a general geographic representation and should not be used for precise measurements or calculations.



**MVID Assessed Acres:** 1.08  
**Parcel Total Deeded Acres:** 1.08  
*(per Okanogan County Assessor)*  
**Non-Irrigable Acres:** 0.00  
*(as drawn on this map)*  
**Estimated Irrigable Acres:** 1.08  
*(deeded acres less non-irrigable area)*

 **Approx. Subject Parcel Boundary**  
 **Non-Irrigable Acres**  
 **Other Tax Parcels**  
*(as approx. drawn by Okanogan County)*


  
  
 1:600  
*Aerial photo from 2013 NAIP (USDA/FSA - Aerial Photography Field Office)*


**SMITH, LARRY D**  
**Parcel: 3322170405**  
 Methow Valley Irrigation District  
 Irrigable and Assessed Acreage as of October, 2015  
 Map Produced on 11/6/2015 by Aspect Consulting, LLC

**NOTES:**  
 (1) Delineated irrigable area, as drawn on this map, was determined by MVID with technical assistance from the Bureau of Reclamation. Ultimately, MVID (not BOR) is responsible for the final assessment of irrigable acres on a parcel-by-parcel basis.  
 (2) Underlying parcel/tax lot information presented on this map is based on GIS data made available by the Okanogan County Assessor's office. These lines are presented for informational purposes and do not represent legal, surveyed property boundaries, as such. Where possible, MVID has attempted to rectify errors and omissions in the County's GIS parcel database, but makes no warranty that these fixes are complete or fully-accurate themselves. **ALL DATA IS EXPRESSLY PROVIDED "AS IS" AND "WITH ALL FAULTS"**. Please contact MVID to correct any notable issues with your parcel data, as presented on this map.  
 (3) Okanogan County shall not be liable for damages of any kind, including lost profits, lost savings or any other incidental or consequential damages relating to the providing of the data or the use of it. The Map User shall have no remedy at law or equity against the County in case the data provided is inaccurate, incomplete or otherwise defective in any way. Okanogan County is providing this information in good faith and shall be held harmless for any liability incurred. All digital map information is intended as a general geographic representation and should not be used for precise measurements or calculations.



**MVID Assessed Acres:** 1.24  
**Parcel Total Deeded Acres:** 1.24  
*(per Okanogan County Assessor)*  
**Non-Irrigable Acres:** 0.73  
*(as drawn on this map)*  
**Estimated Irrigable Acres:** 0.51  
*(deeded acres less non-irrigable area)*

 Approx. Subject Parcel Boundary  
 Non-Irrigable Acres  
 Other Tax Parcels  
*(as approx. drawn by Okanogan County)*




  
  
 1:1,200  
*Aerial photo from 2013 NAIP (USDA/FSA - Aerial Photography Field Office)*

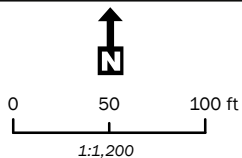
**SNYDER, JUNETTE**  
**Parcel: 3321120094**  
 Methow Valley Irrigation District  
 Irrigable and Assessed Acreage as of October, 2015  
 Map Produced on 11/6/2015 by Aspect Consulting, LLC

**NOTES:**  
 (1) Delineated irrigable area, as drawn on this map, was determined by MVID with technical assistance from the Bureau of Reclamation. Ultimately, MVID (not BOR) is responsible for the final assessment of irrigable acres on a parcel-by-parcel basis.  
 (2) Underlying parcel/tax lot information presented on this map is based on GIS data made available by the Okanogan County Assessor's office. These lines are presented for informational purposes and do not represent legal, surveyed property boundaries, as such. Where possible, MVID has attempted to rectify errors and omissions in the County's GIS parcel database, but makes no warranty that these fixes are complete or fully-accurate themselves. **ALL DATA IS EXPRESSLY PROVIDED "AS IS" AND "WITH ALL FAULTS"**. Please contact MVID to correct any notable issues with your parcel data, as presented on this map.  
 (3) Okanogan County shall not be liable for damages of any kind, including lost profits, lost savings or any other incidental or consequential damages relating to the providing of the data or the use of it. The Map User shall have no remedy at law or equity against the County in case the data provided is inaccurate, incomplete or otherwise defective in any way. Okanogan County is providing this information in good faith and shall be held harmless for any liability incurred. All digital map information is intended as a general geographic representation and should not be used for precise measurements or calculations.



**MVID Assessed Acres:** 1.52  
**Parcel Total Deeded Acres:** 2.00  
*(per Okanogan County Assessor)*  
**Non-Irrigable Acres:** 0.53  
*(as drawn on this map)*  
**Estimated Irrigable Acres:** 1.47  
*(deeded acres less non-irrigable area)*

-  Approx. Subject Parcel Boundary
-  Non-Irrigable Acres
-  Other Tax Parcels  
 (as approx. drawn by Okanogan County)



*Aerial photo from 2013 NAIP (USDA/FSA - Aerial Photography Field Office)*


**SONNICHSEN, HOWARD and CONNIE**

**Parcel: 8828320100**




Methow Valley Irrigation District  
 Irrigable and Assessed Acreage as of October, 2015


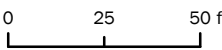
Map Produced on 11/6/2015 by Aspect Consulting, LLC

**NOTES:**  
 (1) Delineated irrigable area, as drawn on this map, was determined by MVID with technical assistance from the Bureau of Reclamation. Ultimately, MVID (not BOR) is responsible for the final assessment of irrigable acres on a parcel-by-parcel basis.  
 (2) Underlying parcel/tax lot information presented on this map is based on GIS data made available by the Okanogan County Assessor's office. These lines are presented for informational purposes and do not represent legal, surveyed property boundaries, as such. Where possible, MVID has attempted to rectify errors and omissions in the County's GIS parcel database, but makes no warranty that these fixes are complete or fully-accurate themselves. **ALL DATA IS EXPRESSLY PROVIDED "AS IS" AND "WITH ALL FAULTS"**. Please contact MVID to correct any notable issues with your parcel data, as presented on this map.  
 (3) Okanogan County shall not be liable for damages of any kind, including lost profits, lost savings or any other incidental or consequential damages relating to the providing of the data or the use of it. The Map User shall have no remedy at law or equity against the County in case the data provided is inaccurate, incomplete or otherwise defective in any way. Okanogan County is providing this information in good faith and shall be held harmless for any liability incurred. All digital map information is intended as a general geographic representation and should not be used for precise measurements or calculations.



**MVID Assessed Acres:** 0.75  
**Parcel Total Deeded Acres:** 1.00  
*(per Okanogan County Assessor)*  
**Non-Irrigable Acres:** 0.05  
*(as drawn on this map)*  
**Estimated Irrigable Acres:** 0.95  
*(deeded acres less non-irrigable area)*

 **Approx. Subject Parcel Boundary**  
 **Non-Irrigable Acres**  
 **Other Tax Parcels**  
*(as approx. drawn by Okanogan County)*

  
  
 1:600  
*Aerial photo from 2013 NAIP (USDA/FSA - Aerial Photography Field Office)*




**SONNICHSEN, HOWARD and CONNIE**  
**Parcel: 8828320200**  
 Methow Valley Irrigation District  
 Irrigable and Assessed Acreage as of October, 2015


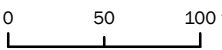
*Map Produced on 11/6/2015 by Aspect Consulting, LLC*

**NOTES:**  
 (1) Delineated irrigable area, as drawn on this map, was determined by MVID with technical assistance from the Bureau of Reclamation. Ultimately, MVID (not BOR) is responsible for the final assessment of irrigable acres on a parcel-by-parcel basis.  
 (2) Underlying parcel/tax lot information presented on this map is based on GIS data made available by the Okanogan County Assessor's office. These lines are presented for informational purposes and do not represent legal, surveyed property boundaries, as such. Where possible, MVID has attempted to rectify errors and omissions in the County's GIS parcel database, but makes no warranty that these fixes are complete or fully-accurate themselves. **ALL DATA IS EXPRESSLY PROVIDED "AS IS" AND "WITH ALL FAULTS"**. Please contact MVID to correct any notable issues with your parcel data, as presented on this map.  
 (3) Okanogan County shall not be liable for damages of any kind, including lost profits, lost savings or any other incidental or consequential damages relating to the providing of the data or the use of it. The Map User shall have no remedy at law or equity against the County in case the data provided is inaccurate, incomplete or otherwise defective in any way. Okanogan County is providing this information in good faith and shall be held harmless for any liability incurred. All digital map information is intended as a general geographic representation and should not be used for precise measurements or calculations.



**MVID Assessed Acres:** 5.00  
**Parcel Total Deeded Acres:** 5.00  
*(per Okanogan County Assessor)*  
**Non-Irrigable Acres:** 0.19  
*(as drawn on this map)*  
**Estimated Irrigable Acres:** 4.81  
*(deeded acres less non-irrigable area)*

 Approx. Subject Parcel Boundary  
 Non-Irrigable Acres  
 Other Tax Parcels  
*(as approx. drawn by Okanogan County)*

  
  
 1:1,200  
*Aerial photo from 2013 NAIP (USDA/FSA - Aerial Photography Field Office)*

**SPRAUER, JOSEPH and TRACY**  
**Parcel: 8837500012**  
 Methow Valley Irrigation District  
 Irrigable and Assessed Acreage as of October, 2015  
 Map Produced on 11/6/2015 by Aspect Consulting, LLC




**NOTES:**  
 (1) Delineated irrigable area, as drawn on this map, was determined by MVID with technical assistance from the Bureau of Reclamation. Ultimately, MVID (not BOR) is responsible for the final assessment of irrigable acres on a parcel-by-parcel basis.  
 (2) Underlying parcel/tax lot information presented on this map is based on GIS data made available by the Okanogan County Assessor's office. These lines are presented for informational purposes and do not represent legal, surveyed property boundaries, as such. Where possible, MVID has attempted to rectify errors and omissions in the County's GIS parcel database, but makes no warranty that these fixes are complete or fully-accurate themselves. **ALL DATA IS EXPRESSLY PROVIDED "AS IS" AND "WITH ALL FAULTS"**. Please contact MVID to correct any notable issues with your parcel data, as presented on this map.  
 (3) Okanogan County shall not be liable for damages of any kind, including lost profits, lost savings or any other incidental or consequential damages relating to the providing of the data or the use of it. The Map User shall have no remedy at law or equity against the County in case the data provided is inaccurate, incomplete or otherwise defective in any way. Okanogan County is providing this information in good faith and shall be held harmless for any liability incurred. All digital map information is intended as a general geographic representation and should not be used for precise measurements or calculations.


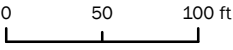
2015 MVID Technical Assistance Project - Methow Valley Irrigation District - Parcel 8837500012 - Assessed and Irrigable Acreage as of October 2015 - Map Produced on 11/6/2015 by Aspect Consulting, LLC





**MVID Assessed Acres:** 5.00  
**Parcel Total Deeded Acres:** 5.00  
*(per Okanogan County Assessor)*  
**Non-Irrigable Acres:** 0.50  
*(as drawn on this map)*  
**Estimated Irrigable Acres:** 4.50  
*(deeded acres less non-irrigable area)*

 Approx. Subject Parcel Boundary  
 Non-Irrigable Acres  
 Other Tax Parcels  
*(as approx. drawn by Okanogan County)*

  
  
 1:1,200  
*Aerial photo from 2013 NAIP (USDA/FSA - Aerial Photography Field Office)*




**STEPHENSON, DAVID and LORRAINE**  
**Parcel: 5120140001**  
 Methow Valley Irrigation District  
 Irrigable and Assessed Acreage as of October, 2015  
 Map Produced on 11/6/2015 by Aspect Consulting, LLC


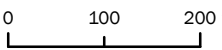
**NOTES:**  
 (1) Delineated irrigable area, as drawn on this map, was determined by MVID with technical assistance from the Bureau of Reclamation. Ultimately, MVID (not BOR) is responsible for the final assessment of irrigable acres on a parcel-by-parcel basis.  
 (2) Underlying parcel/tax lot information presented on this map is based on GIS data made available by the Okanogan County Assessor's office. These lines are presented for informational purposes and do not represent legal, surveyed property boundaries, as such. Where possible, MVID has attempted to rectify errors and omissions in the County's GIS parcel database, but makes no warranty that these fixes are complete or fully-accurate themselves. **ALL DATA IS EXPRESSLY PROVIDED "AS IS" AND "WITH ALL FAULTS"**. Please contact MVID to correct any notable issues with your parcel data, as presented on this map.  
 (3) Okanogan County shall not be liable for damages of any kind, including lost profits, lost savings or any other incidental or consequential damages relating to the providing of the data or the use of it. The Map User shall have no remedy at law or equity against the County in case the data provided is inaccurate, incomplete or otherwise defective in any way. Okanogan County is providing this information in good faith and shall be held harmless for any liability incurred. All digital map information is intended as a general geographic representation and should not be used for precise measurements or calculations.





**MVID Assessed Acres:** 9.00  
**Parcel Total Deeded Acres:** 9.00  
*(per Okanogan County Assessor)*  
**Non-Irrigable Acres:** 0.93  
*(as drawn on this map)*  
**Estimated Irrigable Acres:** 8.07  
*(deeded acres less non-irrigable area)*

 Approx. Subject Parcel Boundary  
 Non-Irrigable Acres  
 Other Tax Parcels  
*(as approx. drawn by Okanogan County)*





  
  
 1:2,400  
*Aerial photo from 2013 NAIP (USDA/FSA - Aerial Photography Field Office)*

**STOLBERG, WILLIAM**  
**Parcel: 5130390002**  
 Methow Valley Irrigation District  
 Irrigable and Assessed Acreage as of October, 2015  
 Map Produced on 11/6/2015 by Aspect Consulting, LLC

**NOTES:**  
 (1) Delineated irrigable area, as drawn on this map, was determined by MVID with technical assistance from the Bureau of Reclamation. Ultimately, MVID (not BOR) is responsible for the final assessment of irrigable acres on a parcel-by-parcel basis.  
 (2) Underlying parcel/tax lot information presented on this map is based on GIS data made available by the Okanogan County Assessor's office. These lines are presented for informational purposes and do not represent legal, surveyed property boundaries, as such. Where possible, MVID has attempted to rectify errors and omissions in the County's GIS parcel database, but makes no warranty that these fixes are complete or fully-accurate themselves. **ALL DATA IS EXPRESSLY PROVIDED "AS IS" AND "WITH ALL FAULTS"**. Please contact MVID to correct any notable issues with your parcel data, as presented on this map.  
 (3) Okanogan County shall not be liable for damages of any kind, including lost profits, lost savings or any other incidental or consequential damages relating to the providing of the data or the use of it. The Map User shall have no remedy at law or equity against the County in case the data provided is inaccurate, incomplete or otherwise defective in any way. Okanogan County is providing this information in good faith and shall be held harmless for any liability incurred. All digital map information is intended as a general geographic representation and should not be used for precise measurements or calculations.



2013 NAIP (USDA/FSA - Aerial Photography Field Office) | Coordinates: 47°58'30.00"N 120°11'15.00"W | Date: 11/9/2015 | Map Date: 11/9/2015

<p><b>MVID Assessed Acres:</b> 0.28</p> <p><b>Parcel Total Deeded Acres:</b> 0.28 <i>(per Okanogan County Assessor)</i></p> <p><b>Non-Irrigable Acres:</b> 0.18 <i>(as drawn on this map)</i></p> <p><b>Estimated Irrigable Acres:</b> 0.10 <i>(deeded acres less non-irrigable area)</i></p>	<p> Approx. Subject Parcel Boundary</p> <p> Non-Irrigable Acres</p> <p> Other Tax Parcels <i>(as approx. drawn by Okanogan County)</i></p>	<p></p> <p>0      25      50 ft</p> <p>1:600</p> <p><i>Aerial photo from 2013 NAIP (USDA/FSA - Aerial Photography Field Office)</i></p>	<p><b>STORK, AMY</b></p> <p><b>Parcel: 8814900100</b></p> <p>Methow Valley Irrigation District</p> <p>Irrigable and Assessed Acreage as of October, 2015</p> <p><i>Map Produced on 11/6/2015 by Aspect Consulting, LLC</i></p>
---	---	--	--

**NOTES:**




(1) Delineated irrigable area, as drawn on this map, was determined by MVID with technical assistance from the Bureau of Reclamation. Ultimately, MVID (not BOR) is responsible for the final assessment of irrigable acres on a parcel-by-parcel basis.

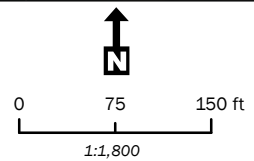
(2) Underlying parcel/tax lot information presented on this map is based on GIS data made available by the Okanogan County Assessor's office. These lines are presented for informational purposes and do not represent legal, surveyed property boundaries, as such. Where possible, MVID has attempted to rectify errors and omissions in the County's GIS parcel database, but makes no warranty that these fixes are complete or fully-accurate themselves. **ALL DATA IS EXPRESSLY PROVIDED "AS IS" AND "WITH ALL FAULTS"**. Please contact MVID to correct any notable issues with your parcel data, as presented on this map.

(3) Okanogan County shall not be liable for damages of any kind, including lost profits, lost savings or any other incidental or consequential damages relating to the providing of the data or the use of it. The Map User shall have no remedy at law or equity against the County in case the data provided is inaccurate, incomplete or otherwise defective in any way. Okanogan County is providing this information in good faith and shall be held harmless for any liability incurred. All digital map information is intended as a general geographic representation and should not be used for precise measurements or calculations.



**MVID Assessed Acres:** 4.00  
**Parcel Total Deeded Acres:** 5.00  
*(per Okanogan County Assessor)*  
**Non-Irrigable Acres:** 0.99  
*(as drawn on this map)*  
**Estimated Irrigable Acres:** 4.01  
*(deeded acres less non-irrigable area)*

-  Approx. Subject Parcel Boundary
-  Non-Irrigable Acres
-  Other Tax Parcels  
(as approx. drawn by Okanogan County)



*Aerial photo from 2013 NAIP (USDA/FSA - Aerial Photography Field Office)*




**SURFACE, L RYAN**  
**Parcel: 8843800400**  
 Methow Valley Irrigation District  
 Irrigable and Assessed Acreage as of October, 2015



*Map Produced on 11/6/2015 by Aspect Consulting, LLC*

**NOTES:**  
 (1) Delineated irrigable area, as drawn on this map, was determined by MVID with technical assistance from the Bureau of Reclamation. Ultimately, MVID (not BOR) is responsible for the final assessment of irrigable acres on a parcel-by-parcel basis.  
 (2) Underlying parcel/tax lot information presented on this map is based on GIS data made available by the Okanogan County Assessor's office. These lines are presented for informational purposes and do not represent legal, surveyed property boundaries, as such. Where possible, MVID has attempted to rectify errors and omissions in the County's GIS parcel database, but makes no warranty that these fixes are complete or fully-accurate themselves. **ALL DATA IS EXPRESSLY PROVIDED "AS IS" AND "WITH ALL FAULTS"**. Please contact MVID to correct any notable issues with your parcel data, as presented on this map.  
 (3) Okanogan County shall not be liable for damages of any kind, including lost profits, lost savings or any other incidental or consequential damages relating to the providing of the data or the use of it. The Map User shall have no remedy at law or equity against the County in case the data provided is inaccurate, incomplete or otherwise defective in any way. Okanogan County is providing this information in good faith and shall be held harmless for any liability incurred. All digital map information is intended as a general geographic representation and should not be used for precise measurements or calculations.



**MVID Assessed Acres:** 4.00  
**Parcel Total Deeded Acres:** 5.07  
*(per Okanogan County Assessor)*  
**Non-Irrigable Acres:** 2.23  
*(as drawn on this map)*  
**Estimated Irrigable Acres:** 2.84  
*(deeded acres less non-irrigable area)*

 Approx. Subject Parcel Boundary  
 Non-Irrigable Acres  
 Other Tax Parcels  
*(as approx. drawn by Okanogan County)*




  
  
 1:1,800  
*Aerial photo from 2013 NAIP (USDA/FSA - Aerial Photography Field Office)*


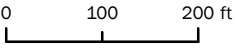
**SURFACE, L RYAN and TIFFANY**  
**Parcel: 8843800300**  
 Methow Valley Irrigation District  
 Irrigable and Assessed Acreage as of October, 2015  
 Map Produced on 11/6/2015 by Aspect Consulting, LLC

**NOTES:**  
 (1) Delineated irrigable area, as drawn on this map, was determined by MVID with technical assistance from the Bureau of Reclamation. Ultimately, MVID (not BOR) is responsible for the final assessment of irrigable acres on a parcel-by-parcel basis.  
 (2) Underlying parcel/tax lot information presented on this map is based on GIS data made available by the Okanogan County Assessor's office. These lines are presented for informational purposes and do not represent legal, surveyed property boundaries, as such. Where possible, MVID has attempted to rectify errors and omissions in the County's GIS parcel database, but makes no warranty that these fixes are complete or fully-accurate themselves. **ALL DATA IS EXPRESSLY PROVIDED "AS IS" AND "WITH ALL FAULTS"**. Please contact MVID to correct any notable issues with your parcel data, as presented on this map.  
 (3) Okanogan County shall not be liable for damages of any kind, including lost profits, lost savings or any other incidental or consequential damages relating to the providing of the data or the use of it. The Map User shall have no remedy at law or equity against the County in case the data provided is inaccurate, incomplete or otherwise defective in any way. Okanogan County is providing this information in good faith and shall be held harmless for any liability incurred. All digital map information is intended as a general geographic representation and should not be used for precise measurements or calculations.



**MVID Assessed Acres:** 6.55  
**Parcel Total Deeded Acres:** 20.00  
*(per Okanogan County Assessor)*  
**Non-Irrigable Acres:** 14.10  
*(as drawn on this map)*  
**Estimated Irrigable Acres:** 5.90  
*(deeded acres less non-irrigable area)*

 Approx. Subject Parcel Boundary  
 Non-Irrigable Acres  
 Other Tax Parcels  
*(as approx. drawn by Okanogan County)*

  
  
 1:2,400  
*Aerial photo from 2013 NAIP (USDA/FSA - Aerial Photography Field Office)*

**SURFACE, LARRY and JANE**  
**Parcel: 3322340267**  
 Methow Valley Irrigation District  
 Irrigable and Assessed Acreage as of October, 2015  
 Map Produced on 11/6/2015 by Aspect Consulting, LLC

**NOTES:**  
 (1) Delineated irrigable area, as drawn on this map, was determined by MVID with technical assistance from the Bureau of Reclamation. Ultimately, MVID (not BOR) is responsible for the final assessment of irrigable acres on a parcel-by-parcel basis.  
 (2) Underlying parcel/tax lot information presented on this map is based on GIS data made available by the Okanogan County Assessor's office. These lines are presented for informational purposes and do not represent legal, surveyed property boundaries, as such. Where possible, MVID has attempted to rectify errors and omissions in the County's GIS parcel database, but makes no warranty that these fixes are complete or fully-accurate themselves. **ALL DATA IS EXPRESSLY PROVIDED "AS IS" AND "WITH ALL FAULTS"**. Please contact MVID to correct any notable issues with your parcel data, as presented on this map.  
 (3) Okanogan County shall not be liable for damages of any kind, including lost profits, lost savings or any other incidental or consequential damages relating to the providing of the data or the use of it. The Map User shall have no remedy at law or equity against the County in case the data provided is inaccurate, incomplete or otherwise defective in any way. Okanogan County is providing this information in good faith and shall be held harmless for any liability incurred. All digital map information is intended as a general geographic representation and should not be used for precise measurements or calculations.



<b>MVID Assessed Acres:</b> 6.56	 Approx. Subject Parcel Boundary	 
<b>Parcel Total Deeded Acres:</b> 20.00 <i>(per Okanogan County Assessor)</i>	 Non-Irrigable Acres	
<b>Non-Irrigable Acres:</b> 15.99 <i>(as drawn on this map)</i>	 Other Tax Parcels <i>(as approx. drawn by Okanogan County)</i>	
<b>Estimated Irrigable Acres:</b> 4.01 <i>(deeded acres less non-irrigable area)</i>		

**SURFACE, LARRY and JANE**  
**Parcel: 3322340268**  
 Methow Valley Irrigation District  
 Irrigable and Assessed Acreage as of October, 2015  
 Map Produced on 11/6/2015 by Aspect Consulting, LLC

**NOTES:**  
 (1) Delineated irrigable area, as drawn on this map, was determined by MVID with technical assistance from the Bureau of Reclamation. Ultimately, MVID (not BOR) is responsible for the final assessment of irrigable acres on a parcel-by-parcel basis.  
 (2) Underlying parcel/tax lot information presented on this map is based on GIS data made available by the Okanogan County Assessor's office. These lines are presented for informational purposes and do not represent legal, surveyed property boundaries, as such. Where possible, MVID has attempted to rectify errors and omissions in the County's GIS parcel database, but makes no warranty that these fixes are complete or fully-accurate themselves. **ALL DATA IS EXPRESSLY PROVIDED "AS IS" AND "WITH ALL FAULTS"**. Please contact MVID to correct any notable issues with your parcel data, as presented on this map.  
 (3) Okanogan County shall not be liable for damages of any kind, including lost profits, lost savings or any other incidental or consequential damages relating to the providing of the data or the use of it. The Map User shall have no remedy at law or equity against the County in case the data provided is inaccurate, incomplete or otherwise defective in any way. Okanogan County is providing this information in good faith and shall be held harmless for any liability incurred. All digital map information is intended as a general geographic representation and should not be used for precise measurements or calculations.

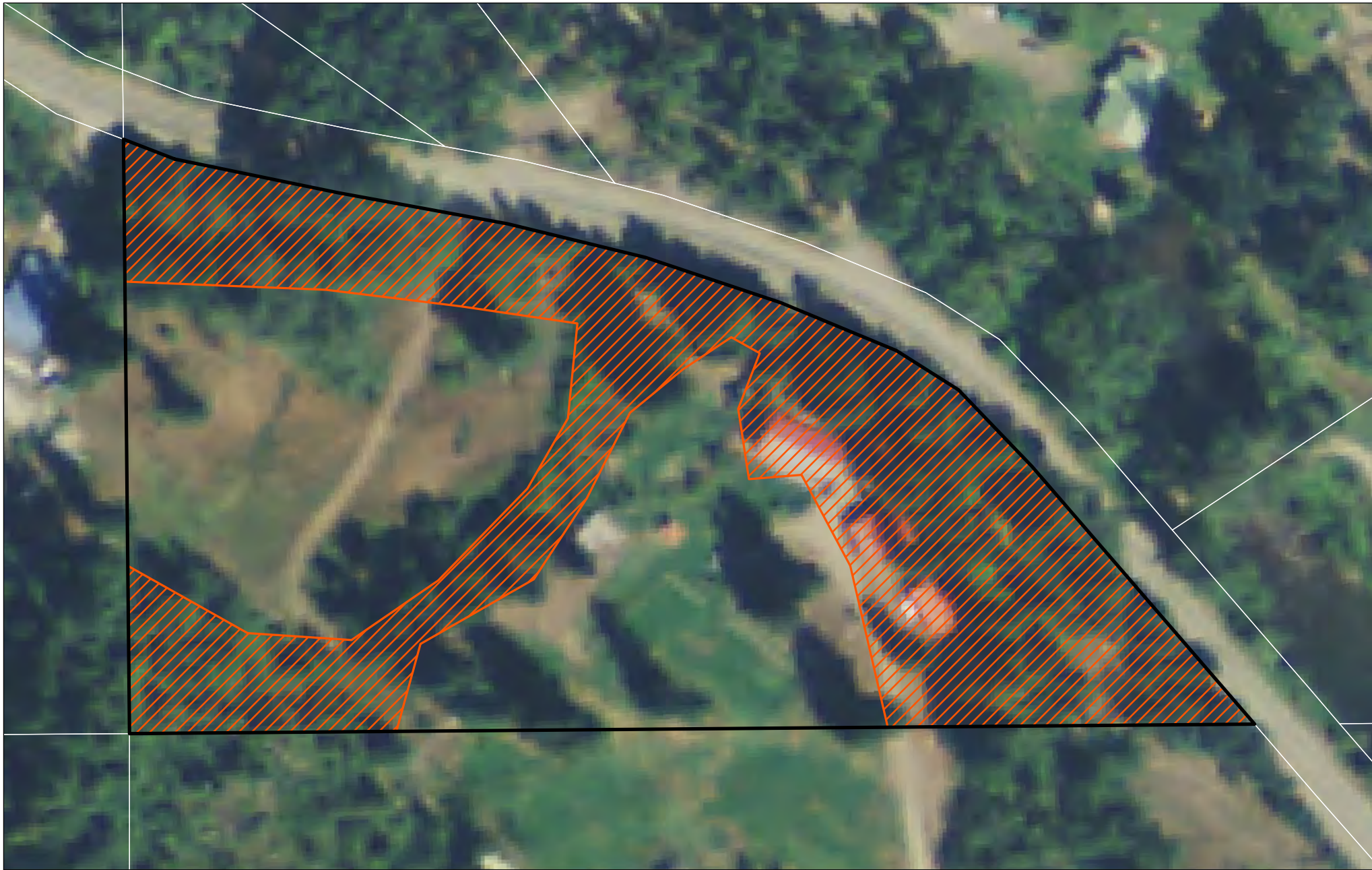







<b>MVID Assessed Acres:</b> 5.00	 Approx. Subject Parcel Boundary	  0      50      100 ft 1:1,200
<b>Parcel Total Deeded Acres:</b> 5.20 <i>(per Okanogan County Assessor)</i>	 Non-Irrigable Acres	
<b>Non-Irrigable Acres:</b> 0.31 <i>(as drawn on this map)</i>	 Other Tax Parcels <i>(as approx. drawn by Okanogan County)</i>	
<b>Estimated Irrigable Acres:</b> 4.89 <i>(deeded acres less non-irrigable area)</i>	Aerial photo from 2013 NAIP (USDA/FSA - Aerial Photography Field Office)	


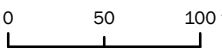
**SUTTON, RICHARD T**  
**Parcel: 5130370000**  
 Methow Valley Irrigation District  
 Irrigable and Assessed Acreage as of October, 2015  
 Map Produced on 11/6/2015 by Aspect Consulting, LLC

**NOTES:**  
 (1) Delineated irrigable area, as drawn on this map, was determined by MVID with technical assistance from the Bureau of Reclamation. Ultimately, MVID (not BOR) is responsible for the final assessment of irrigable acres on a parcel-by-parcel basis.  
 (2) Underlying parcel/tax lot information presented on this map is based on GIS data made available by the Okanogan County Assessor's office. These lines are presented for informational purposes and do not represent legal, surveyed property boundaries, as such. Where possible, MVID has attempted to rectify errors and omissions in the County's GIS parcel database, but makes no warranty that these fixes are complete or fully-accurate themselves. **ALL DATA IS EXPRESSLY PROVIDED "AS IS" AND "WITH ALL FAULTS"**. Please contact MVID to correct any notable issues with your parcel data, as presented on this map.  
 (3) Okanogan County shall not be liable for damages of any kind, including lost profits, lost savings or any other incidental or consequential damages relating to the providing of the data or the use of it. The Map User shall have no remedy at law or equity against the County in case the data provided is inaccurate, incomplete or otherwise defective in any way. Okanogan County is providing this information in good faith and shall be held harmless for any liability incurred. All digital map information is intended as a general geographic representation and should not be used for precise measurements or calculations.



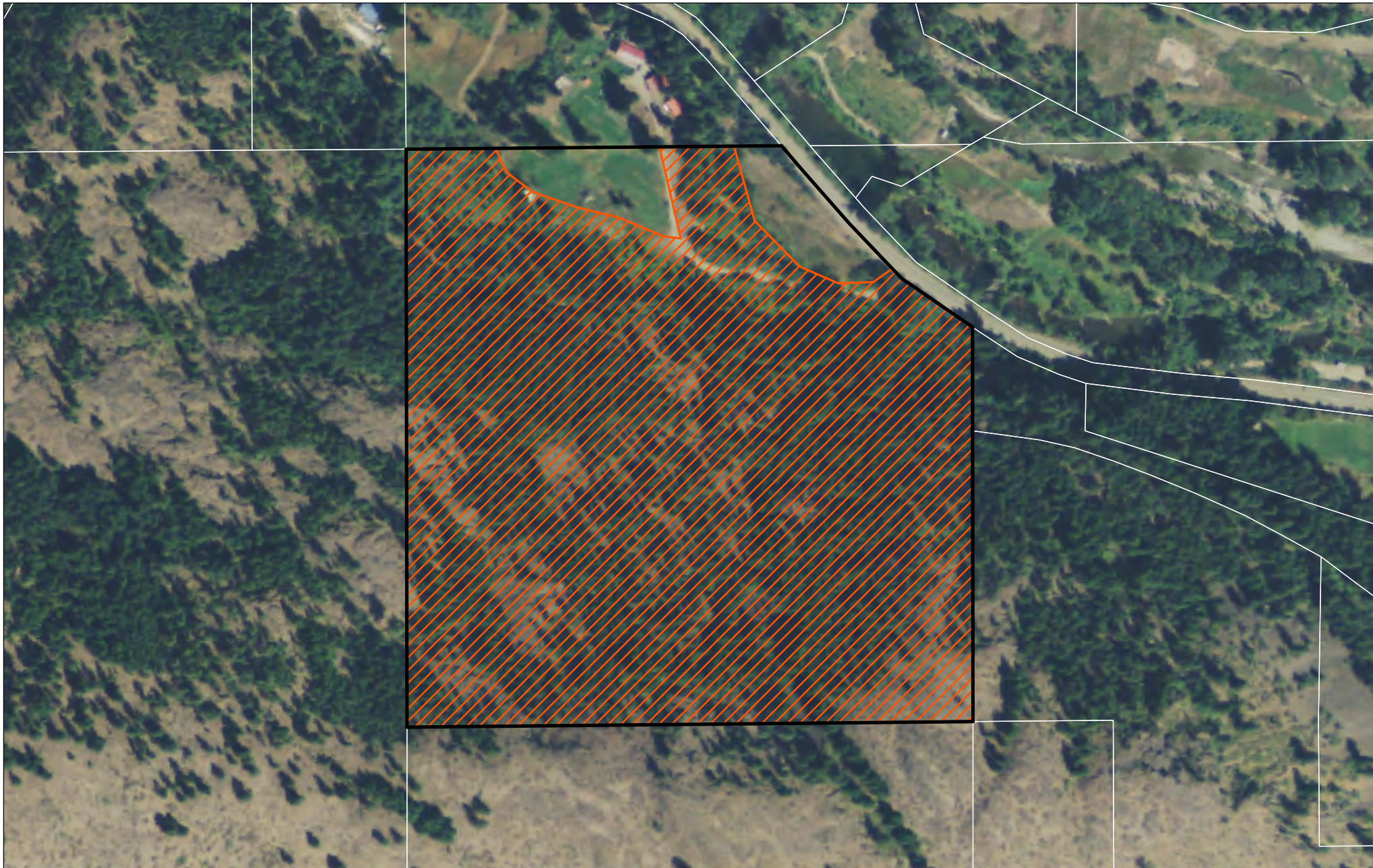
**MVID Assessed Acres:** 4.00  
**Parcel Total Deeded Acres:** 8.43  
*(per Okanogan County Assessor)*  
**Non-Irrigable Acres:** 3.05  
*(as drawn on this map)*  
**Estimated Irrigable Acres:** 5.38  
*(deeded acres less non-irrigable area)*

 Approx. Subject Parcel Boundary  
 Non-Irrigable Acres  
 Other Tax Parcels  
*(as approx. drawn by Okanogan County)*




  
  
 1:1,200  
*Aerial photo from 2013 NAIP (USDA/FSA - Aerial Photography Field Office)*



**SZAFAS, CHUCK + TAMARA**  
**Parcel: 3322070144**  
 Methow Valley Irrigation District  
 Irrigable and Assessed Acreage as of October, 2015  
 Map Produced on 11/6/2015 by Aspect Consulting, LLC

**NOTES:**  
 (1) Delineated irrigable area, as drawn on this map, was determined by MVID with technical assistance from the Bureau of Reclamation. Ultimately, MVID (not BOR) is responsible for the final assessment of irrigable acres on a parcel-by-parcel basis.  
 (2) Underlying parcel/tax lot information presented on this map is based on GIS data made available by the Okanogan County Assessor's office. These lines are presented for informational purposes and do not represent legal, surveyed property boundaries, as such. Where possible, MVID has attempted to rectify errors and omissions in the County's GIS parcel database, but makes no warranty that these fixes are complete or fully-accurate themselves. **ALL DATA IS EXPRESSLY PROVIDED "AS IS" AND "WITH ALL FAULTS"**. Please contact MVID to correct any notable issues with your parcel data, as presented on this map.  
 (3) Okanogan County shall not be liable for damages of any kind, including lost profits, lost savings or any other incidental or consequential damages relating to the providing of the data or the use of it. The Map User shall have no remedy at law or equity against the County in case the data provided is inaccurate, incomplete or otherwise defective in any way. Okanogan County is providing this information in good faith and shall be held harmless for any liability incurred. All digital map information is intended as a general geographic representation and should not be used for precise measurements or calculations.



**MVID Assessed Acres:** 4.00  
**Parcel Total Deeded Acres:** 37.51  
*(per Okanogan County Assessor)*  
**Non-Irrigable Acres:** 35.39  
*(as drawn on this map)*  
**Estimated Irrigable Acres:** 2.12  
*(deeded acres less non-irrigable area)*

 **Approx. Subject Parcel Boundary**  
 **Non-Irrigable Acres**  
 **Other Tax Parcels**  
*(as approx. drawn by Okanogan County)*




  
  
 1:3,600  
*Aerial photo from 2013 NAIP (USDA/FSA - Aerial Photography Field Office)*


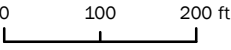
**SZAFAS, CHUCK + TAMARA**  
**Parcel: 3322180105**  
 Methow Valley Irrigation District  
 Irrigable and Assessed Acreage as of October, 2015  
 Map Produced on 11/6/2015 by Aspect Consulting, LLC

**NOTES:**  
 (1) Delineated irrigable area, as drawn on this map, was determined by MVID with technical assistance from the Bureau of Reclamation. Ultimately, MVID (not BOR) is responsible for the final assessment of irrigable acres on a parcel-by-parcel basis.  
 (2) Underlying parcel/tax lot information presented on this map is based on GIS data made available by the Okanogan County Assessor's office. These lines are presented for informational purposes and do not represent legal, surveyed property boundaries, as such. Where possible, MVID has attempted to rectify errors and omissions in the County's GIS parcel database, but makes no warranty that these fixes are complete or fully-accurate themselves. **ALL DATA IS EXPRESSLY PROVIDED "AS IS" AND "WITH ALL FAULTS"**. Please contact MVID to correct any notable issues with your parcel data, as presented on this map.  
 (3) Okanogan County shall not be liable for damages of any kind, including lost profits, lost savings or any other incidental or consequential damages relating to the providing of the data or the use of it. The Map User shall have no remedy at law or equity against the County in case the data provided is inaccurate, incomplete or otherwise defective in any way. Okanogan County is providing this information in good faith and shall be held harmless for any liability incurred. All digital map information is intended as a general geographic representation and should not be used for precise measurements or calculations.



**MVID Assessed Acres:** 3.41  
**Parcel Total Deeded Acres:** 7.41  
*(per Okanogan County Assessor)*  
**Non-Irrigable Acres:** 1.96  
*(as drawn on this map)*  
**Estimated Irrigable Acres:** 5.45  
*(deeded acres less non-irrigable area)*

 Approx. Subject Parcel Boundary  
 Non-Irrigable Acres  
 Other Tax Parcels  
*(as approx. drawn by Okanogan County)*




  
  
 1:2,400  
*Aerial photo from 2013 NAIP (USDA/FSA - Aerial Photography Field Office)*

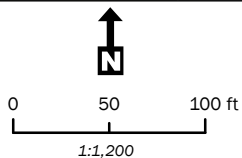
**TACKMAN ETAL, JAMES**  
**Parcel: 5130470000**  
 Methow Valley Irrigation District  
 Irrigable and Assessed Acreage as of October, 2015  
 Map Produced on 11/6/2015 by Aspect Consulting, LLC

**NOTES:**  
 (1) Delineated irrigable area, as drawn on this map, was determined by MVID with technical assistance from the Bureau of Reclamation. Ultimately, MVID (not BOR) is responsible for the final assessment of irrigable acres on a parcel-by-parcel basis.  
 (2) Underlying parcel/tax lot information presented on this map is based on GIS data made available by the Okanogan County Assessor's office. These lines are presented for informational purposes and do not represent legal, surveyed property boundaries, as such. Where possible, MVID has attempted to rectify errors and omissions in the County's GIS parcel database, but makes no warranty that these fixes are complete or fully-accurate themselves. **ALL DATA IS EXPRESSLY PROVIDED "AS IS" AND "WITH ALL FAULTS"**. Please contact MVID to correct any notable issues with your parcel data, as presented on this map.  
 (3) Okanogan County shall not be liable for damages of any kind, including lost profits, lost savings or any other incidental or consequential damages relating to the providing of the data or the use of it. The Map User shall have no remedy at law or equity against the County in case the data provided is inaccurate, incomplete or otherwise defective in any way. Okanogan County is providing this information in good faith and shall be held harmless for any liability incurred. All digital map information is intended as a general geographic representation and should not be used for precise measurements or calculations.



**MVID Assessed Acres:** 4.61  
**Parcel Total Deeded Acres:** 4.61  
*(per Okanogan County Assessor)*  
**Non-Irrigable Acres:** 0.42  
*(as drawn on this map)*  
**Estimated Irrigable Acres:** 4.19  
*(deeded acres less non-irrigable area)*

-  Approx. Subject Parcel Boundary
-  Non-Irrigable Acres
-  Other Tax Parcels  
(as approx. drawn by Okanogan County)



*Aerial photo from 2013 NAIP (USDA/FSA - Aerial Photography Field Office)*




**TENNANT, DOROTHY**  
**Parcel: 8837500020**  
 Methow Valley Irrigation District  
 Irrigable and Assessed Acreage as of October, 2015

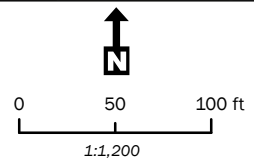
Map Produced on 11/6/2015 by Aspect Consulting, LLC

**NOTES:**  
 (1) Delineated irrigable area, as drawn on this map, was determined by MVID with technical assistance from the Bureau of Reclamation. Ultimately, MVID (not BOR) is responsible for the final assessment of irrigable acres on a parcel-by-parcel basis.  
 (2) Underlying parcel/tax lot information presented on this map is based on GIS data made available by the Okanogan County Assessor's office. These lines are presented for informational purposes and do not represent legal, surveyed property boundaries, as such. Where possible, MVID has attempted to rectify errors and omissions in the County's GIS parcel database, but makes no warranty that these fixes are complete or fully-accurate themselves. **ALL DATA IS EXPRESSLY PROVIDED "AS IS" AND "WITH ALL FAULTS"**. Please contact MVID to correct any notable issues with your parcel data, as presented on this map.  
 (3) Okanogan County shall not be liable for damages of any kind, including lost profits, lost savings or any other incidental or consequential damages relating to the providing of the data or the use of it. The Map User shall have no remedy at law or equity against the County in case the data provided is inaccurate, incomplete or otherwise defective in any way. Okanogan County is providing this information in good faith and shall be held harmless for any liability incurred. All digital map information is intended as a general geographic representation and should not be used for precise measurements or calculations.



**MVID Assessed Acres:** 2.57  
**Parcel Total Deeded Acres:** 2.64  
*(per Okanogan County Assessor)*  
**Non-Irrigable Acres:** 0.25  
*(as drawn on this map)*  
**Estimated Irrigable Acres:** 2.39  
*(deeded acres less non-irrigable area)*

-  Approx. Subject Parcel Boundary
-  Non-Irrigable Acres
-  Other Tax Parcels  
*(as approx. drawn by Okanogan County)*



*Aerial photo from 2013 NAIP (USDA/FSA - Aerial Photography Field Office)*

## THERRIALT-CANNON PARTNERSHIP

**Parcel: 8848320200**  
 Methow Valley Irrigation District  
 Irrigable and Assessed Acreage as of October, 2015

*Map Produced on 11/6/2015 by Aspect Consulting, LLC*

**NOTES:**




(1) Delineated irrigable area, as drawn on this map, was determined by MVID with technical assistance from the Bureau of Reclamation. Ultimately, MVID (not BOR) is responsible for the final assessment of irrigable acres on a parcel-by-parcel basis.

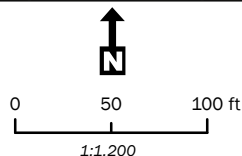
(2) Underlying parcel/tax lot information presented on this map is based on GIS data made available by the Okanogan County Assessor's office. These lines are presented for informational purposes and do not represent legal, surveyed property boundaries, as such. Where possible, MVID has attempted to rectify errors and omissions in the County's GIS parcel database, but makes no warranty that these fixes are complete or fully-accurate themselves. **ALL DATA IS EXPRESSLY PROVIDED "AS IS" AND "WITH ALL FAULTS"**. Please contact MVID to correct any notable issues with your parcel data, as presented on this map.

(3) Okanogan County shall not be liable for damages of any kind, including lost profits, lost savings or any other incidental or consequential damages relating to the providing of the data or the use of it. The Map User shall have no remedy at law or equity against the County in case the data provided is inaccurate, incomplete or otherwise defective in any way. Okanogan County is providing this information in good faith and shall be held harmless for any liability incurred. All digital map information is intended as a general geographic representation and should not be used for precise measurements or calculations.



**MVID Assessed Acres:** 2.57  
**Parcel Total Deeded Acres:** 2.64  
*(per Okanogan County Assessor)*  
**Non-Irrigable Acres:** 0.18  
*(as drawn on this map)*  
**Estimated Irrigable Acres:** 2.46  
*(deeded acres less non-irrigable area)*

-  Approx. Subject Parcel Boundary
-  Non-Irrigable Acres
-  Other Tax Parcels  
(as approx. drawn by Okanogan County)



*Aerial photo from 2013 NAIP (USDA/FSA - Aerial Photography Field Office)*

## THERRIAULT-CANNON PARTNERSHIP

**Parcel: 8848320300**  
 Methow Valley Irrigation District  
 Irrigable and Assessed Acreage as of October, 2015

*Map Produced on 11/6/2015 by Aspect Consulting, LLC*

**NOTES:**

- (1) Delineated irrigable area, as drawn on this map, was determined by MVID with technical assistance from the Bureau of Reclamation. Ultimately, MVID (not BOR) is responsible for the final assessment of irrigable acres on a parcel-by-parcel basis.
- (2) Underlying parcel/tax lot information presented on this map is based on GIS data made available by the Okanogan County Assessor's office. These lines are presented for informational purposes and do not represent legal, surveyed property boundaries, as such. Where possible, MVID has attempted to rectify errors and omissions in the County's GIS parcel database, but makes no warranty that these fixes are complete or fully-accurate themselves. **ALL DATA IS EXPRESSLY PROVIDED "AS IS" AND "WITH ALL FAULTS"**. Please contact MVID to correct any notable issues with your parcel data, as presented on this map.
- (3) Okanogan County shall not be liable for damages of any kind, including lost profits, lost savings or any other incidental or consequential damages relating to the providing of the data or the use of it. The Map User shall have no remedy at law or equity against the County in case the data provided is inaccurate, incomplete or otherwise defective in any way. Okanogan County is providing this information in good faith and shall be held harmless for any liability incurred. All digital map information is intended as a general geographic representation and should not be used for precise measurements or calculations.




11/16/2015 11:08:00 AM \\nas01\mvid\mvid\GIS\Map\_Series\8848320300\8848320300\_11\_16\_2015.mxd 1:1,200


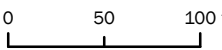






**MVID Assessed Acres:** 2.73  
**Parcel Total Deeded Acres:** 2.73  
*(per Okanogan County Assessor)*  
**Non-Irrigable Acres:** 0.89  
*(as drawn on this map)*  
**Estimated Irrigable Acres:** 1.84  
*(deeded acres less non-irrigable area)*

 Approx. Subject Parcel Boundary  
 Non-Irrigable Acres  
 Other Tax Parcels  
*(as approx. drawn by Okanogan County)*

  
  
 1:1,200  
*Aerial photo from 2013 NAIP (USDA/FSA - Aerial Photography Field Office)*

**THOMSON, CHRIS and DIANA**  
**Parcel: 8817500101**  
 Methow Valley Irrigation District  
 Irrigable and Assessed Acreage as of October, 2015


Map Produced on 11/6/2015 by Aspect Consulting, LLC


**NOTES:**


- (1) Delineated irrigable area, as drawn on this map, was determined by MVID with technical assistance from the Bureau of Reclamation. Ultimately, MVID (not BOR) is responsible for the final assessment of irrigable acres on a parcel-by-parcel basis.
- (2) Underlying parcel/tax lot information presented on this map is based on GIS data made available by the Okanogan County Assessor's office. These lines are presented for informational purposes and do not represent legal, surveyed property boundaries, as such. Where possible, MVID has attempted to rectify errors and omissions in the County's GIS parcel database, but makes no warranty that these fixes are complete or fully-accurate themselves. **ALL DATA IS EXPRESSLY PROVIDED "AS IS" AND "WITH ALL FAULTS"**. Please contact MVID to correct any notable issues with your parcel data, as presented on this map.
- (3) Okanogan County shall not be liable for damages of any kind, including lost profits, lost savings or any other incidental or consequential damages relating to the providing of the data or the use of it. The Map User shall have no remedy at law or equity against the County in case the data provided is inaccurate, incomplete or otherwise defective in any way. Okanogan County is providing this information in good faith and shall be held harmless for any liability incurred. All digital map information is intended as a general geographic representation and should not be used for precise measurements or calculations.





**MVID Assessed Acres:** 4.01  
**Parcel Total Deeded Acres:** 4.10  
*(per Okanogan County Assessor)*  
**Non-Irrigable Acres:** 0.64  
*(as drawn on this map)*  
**Estimated Irrigable Acres:** 3.46  
*(deeded acres less non-irrigable area)*

 Approx. Subject Parcel Boundary

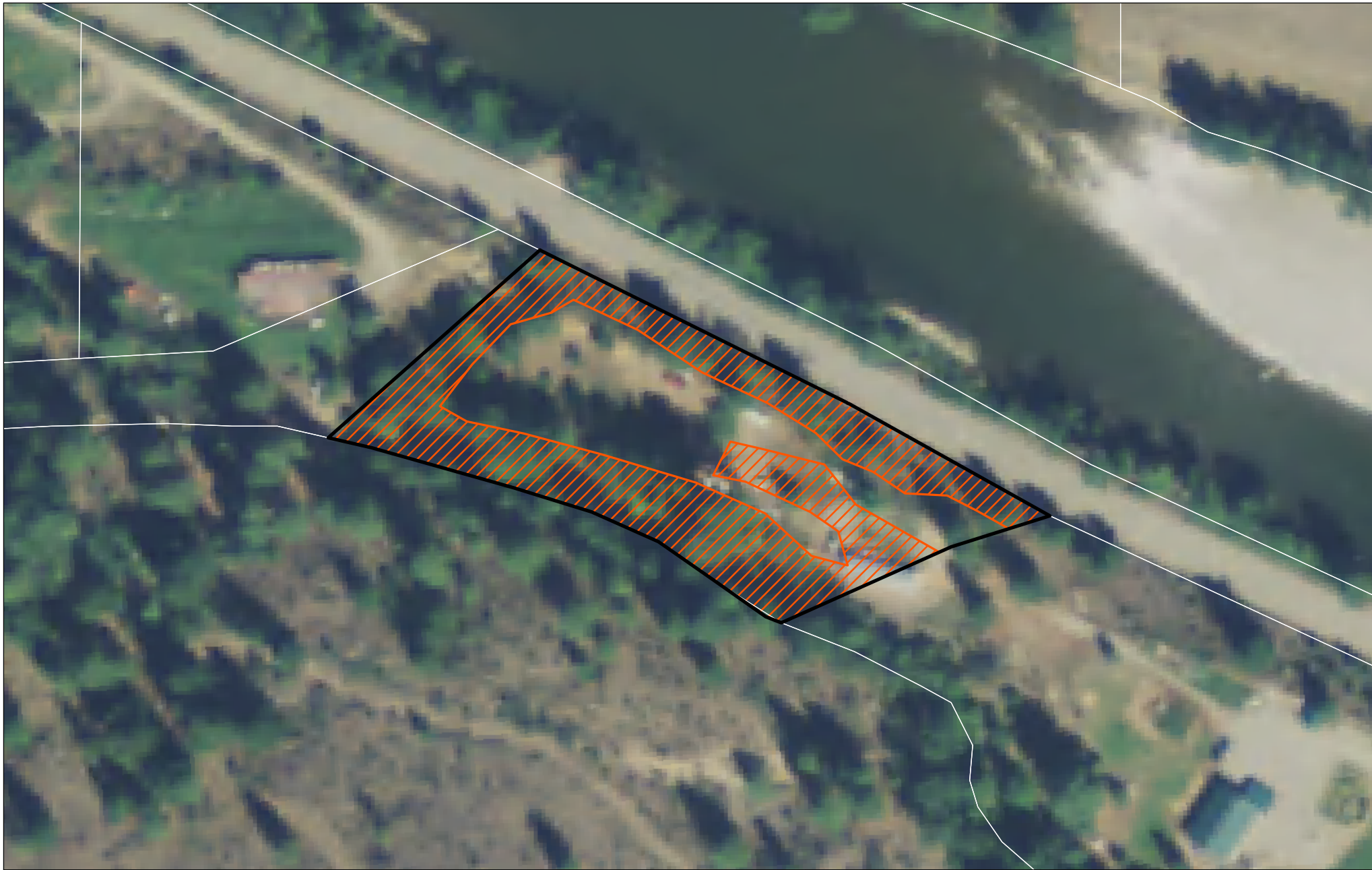
 Non-Irrigable Acres

 Other Tax Parcels  
 (as approx. drawn by Okanogan County)




  
  
 1:1,800  
*Aerial photo from 2013 NAIP (USDA/FSA - Aerial Photography Field Office)*

**THOMSON, JESSE P**  
**Parcel: 332270241**  
 Methow Valley Irrigation District  
 Irrigable and Assessed Acreage as of October, 2015  
 Map Produced on 11/6/2015 by Aspect Consulting, LLC

**NOTES:**  
 (1) Delineated irrigable area, as drawn on this map, was determined by MVID with technical assistance from the Bureau of Reclamation. Ultimately, MVID (not BOR) is responsible for the final assessment of irrigable acres on a parcel-by-parcel basis.  
 (2) Underlying parcel/tax lot information presented on this map is based on GIS data made available by the Okanogan County Assessor's office. These lines are presented for informational purposes and do not represent legal, surveyed property boundaries, as such. Where possible, MVID has attempted to rectify errors and omissions in the County's GIS parcel database, but makes no warranty that these fixes are complete or fully-accurate themselves. **ALL DATA IS EXPRESSLY PROVIDED "AS IS" AND "WITH ALL FAULTS"**. Please contact MVID to correct any notable issues with your parcel data, as presented on this map.  
 (3) Okanogan County shall not be liable for damages of any kind, including lost profits, lost savings or any other incidental or consequential damages relating to the providing of the data or the use of it. The Map User shall have no remedy at law or equity against the County in case the data provided is inaccurate, incomplete or otherwise defective in any way. Okanogan County is providing this information in good faith and shall be held harmless for any liability incurred. All digital map information is intended as a general geographic representation and should not be used for precise measurements or calculations.



2013 NAIP (USDA/FSA - Aerial Photography Field Office) | Copyright © 2015 by Aspect Consulting, LLC | Date: 11/16/2015 | 11:59:00 AM | Page: 363




<b>MVID Assessed Acres:</b>	3.60	 Approx. Subject Parcel Boundary	  1:1,200
<b>Parcel Total Deeded Acres:</b> <i>(per Okanogan County Assessor)</i>	3.60		
<b>Non-Irrigable Acres:</b> <i>(as drawn on this map)</i>	0.98	 Non-Irrigable Acres	
<b>Estimated Irrigable Acres:</b> <i>(deeded acres less non-irrigable area)</i>	2.62	 Other Tax Parcels <i>(as approx. drawn by Okanogan County)</i>	

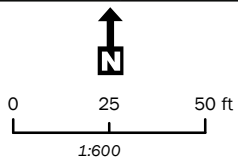
**THOMSON, WALTER and GERALDINE**  
**Parcel: 5101190001**  
 Methow Valley Irrigation District  
 Irrigable and Assessed Acreage as of October, 2015  
 Map Produced on 11/6/2015 by Aspect Consulting, LLC

**NOTES:**  
 (1) Delineated irrigable area, as drawn on this map, was determined by MVID with technical assistance from the Bureau of Reclamation. Ultimately, MVID (not BOR) is responsible for the final assessment of irrigable acres on a parcel-by-parcel basis.  
 (2) Underlying parcel/tax lot information presented on this map is based on GIS data made available by the Okanogan County Assessor's office. These lines are presented for informational purposes and do not represent legal, surveyed property boundaries, as such. Where possible, MVID has attempted to rectify errors and omissions in the County's GIS parcel database, but makes no warranty that these fixes are complete or fully-accurate themselves. **ALL DATA IS EXPRESSLY PROVIDED "AS IS" AND "WITH ALL FAULTS"**. Please contact MVID to correct any notable issues with your parcel data, as presented on this map.  
 (3) Okanogan County shall not be liable for damages of any kind, including lost profits, lost savings or any other incidental or consequential damages relating to the providing of the data or the use of it. The Map User shall have no remedy at law or equity against the County in case the data provided is inaccurate, incomplete or otherwise defective in any way. Okanogan County is providing this information in good faith and shall be held harmless for any liability incurred. All digital map information is intended as a general geographic representation and should not be used for precise measurements or calculations.



**MVID Assessed Acres:** 0.87  
**Parcel Total Deeded Acres:** 0.87  
*(per Okanogan County Assessor)*  
**Non-Irrigable Acres:** 0.15  
*(as drawn on this map)*  
**Estimated Irrigable Acres:** 0.72  
*(deeded acres less non-irrigable area)*

-  Approx. Subject Parcel Boundary
-  Non-Irrigable Acres
-  Other Tax Parcels  
 (as approx. drawn by Okanogan County)



*Aerial photo from 2013 NAIP (USDA/FSA - Aerial Photography Field Office)*




**TONSETH, JUDITH**  
**Parcel: 8896100100**  
 Methow Valley Irrigation District  
 Irrigable and Assessed Acreage as of October, 2015

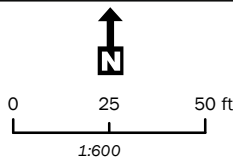
Map Produced on 11/6/2015 by Aspect Consulting, LLC

**NOTES:**  
 (1) Delineated irrigable area, as drawn on this map, was determined by MVID with technical assistance from the Bureau of Reclamation. Ultimately, MVID (not BOR) is responsible for the final assessment of irrigable acres on a parcel-by-parcel basis.  
 (2) Underlying parcel/tax lot information presented on this map is based on GIS data made available by the Okanogan County Assessor's office. These lines are provided for informational purposes and do not represent legal, surveyed property boundaries, as such. Where possible, MVID has attempted to rectify errors and omissions in the County's GIS parcel database, but makes no warranty that these fixes are complete or fully-accurate themselves. **ALL DATA IS EXPRESSLY PROVIDED "AS IS" AND "WITH ALL FAULTS"**. Please contact MVID to correct any notable issues with your parcel data, as presented on this map.  
 (3) Okanogan County shall not be liable for damages of any kind, including lost profits, lost savings or any other incidental or consequential damages relating to the providing of the data or the use of it. The Map User shall have no remedy at law or equity against the County in case the data provided is inaccurate, incomplete or otherwise defective in any way. Okanogan County is providing this information in good faith and shall be held harmless for any liability incurred. All digital map information is intended as a general geographic representation and should not be used for precise measurements or calculations.



**MVID Assessed Acres:** 0.26  
**Parcel Total Deeded Acres:** 0.26  
*(per Okanogan County Assessor)*  
**Non-Irrigable Acres:** 0.00  
*(as drawn on this map)*  
**Estimated Irrigable Acres:** 0.26  
*(deeded acres less non-irrigable area)*

-  Approx. Subject Parcel Boundary
-  Non-Irrigable Acres
-  Other Tax Parcels  
(as approx. drawn by Okanogan County)



*Aerial photo from 2013 NAIP (USDA/FSA - Aerial Photography Field Office)*

**TONSETH, JUDITH**  
**Parcel: 8896100200**  
 Methow Valley Irrigation District  
 Irrigable and Assessed Acreage as of October, 2015

Map Produced on 11/6/2015 by Aspect Consulting, LLC

**NOTES:**  
 (1) Delineated irrigable area, as drawn on this map, was determined by MVID with technical assistance from the Bureau of Reclamation. Ultimately, MVID (not BOR) is responsible for the final assessment of irrigable acres on a parcel-by-parcel basis.  
 (2) Underlying parcel/tax lot information presented on this map is based on GIS data made available by the Okanogan County Assessor's office. These lines are presented for informational purposes and do not represent legal, surveyed property boundaries, as such. Where possible, MVID has attempted to rectify errors and omissions in the County's GIS parcel database, but makes no warranty that these fixes are complete or fully-accurate themselves. **ALL DATA IS EXPRESSLY PROVIDED "AS IS" AND "WITH ALL FAULTS"**. Please contact MVID to correct any notable issues with your parcel data, as presented on this map.  
 (3) Okanogan County shall not be liable for damages of any kind, including lost profits, lost savings or any other incidental or consequential damages relating to the providing of the data or the use of it. The Map User shall have no remedy at law or equity against the County in case the data provided is inaccurate, incomplete or otherwise defective in any way. Okanogan County is providing this information in good faith and shall be held harmless for any liability incurred. All digital map information is intended as a general geographic representation and should not be used for precise measurements or calculations.

11/18/2015 11:18:03 AM \\sftp\mvid\GIS\Projects\2015\Irrigation\Map\Map\_8896100200.aprx












2013 NAIP (USDA/FSA - Aerial Photography Field Office) | 11/6/2015 | Aspect Consulting, LLC | 332210099 | 11/6/2015 | 11:30:00 AM

<p><b>MVID Assessed Acres:</b> 2.92</p> <p><b>Parcel Total Deeded Acres:</b> 2.92 (per Okanogan County Assessor)</p> <p><b>Non-Irrigable Acres:</b> 0.00 (as drawn on this map)</p> <p><b>Estimated Irrigable Acres:</b> 2.92 (deeded acres less non-irrigable area)</p>	<p> Approx. Subject Parcel Boundary</p> <p> Non-Irrigable Acres</p> <p> Other Tax Parcels (as approx. drawn by Okanogan County)</p>	<p>0      50      100 ft</p> <p>1:1,200</p> <p><i>Aerial photo from 2013 NAIP (USDA/FSA - Aerial Photography Field Office)</i></p>
--	--	--

**TWISP, TOWN OF**

**Parcel: 332210099**

Methow Valley Irrigation District

Irrigable and Assessed Acreage as of October, 2015

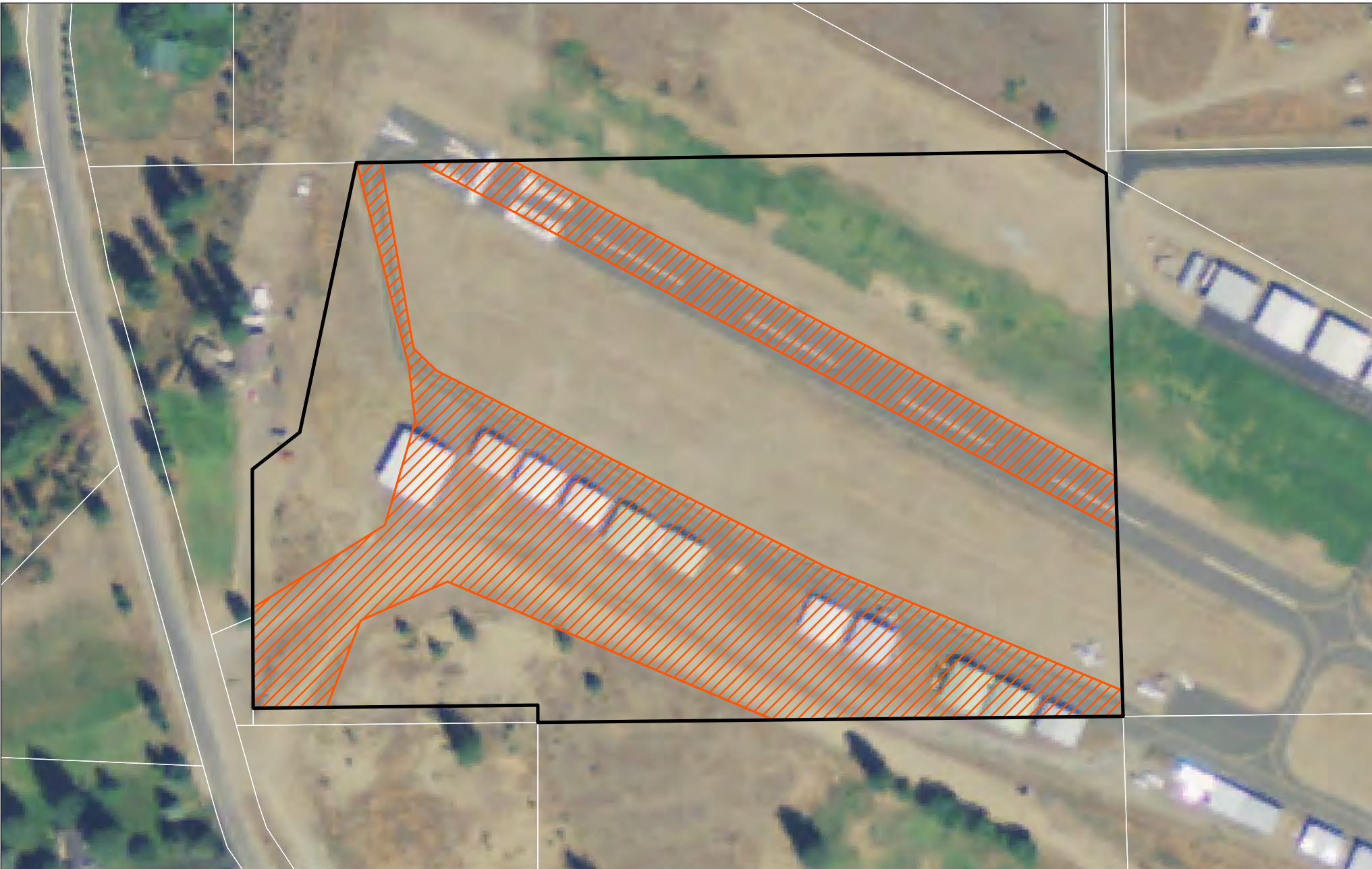
*Map Produced on 11/6/2015 by Aspect Consulting, LLC*

**NOTES:**




(1) Delineated irrigable area, as drawn on this map, was determined by MVID with technical assistance from the Bureau of Reclamation. Ultimately, MVID (not BOR) is responsible for the final assessment of irrigable acres on a parcel-by-parcel basis.


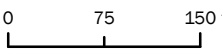
(2) Underlying parcel/tax lot information presented on this map is based on GIS data made available by the Okanogan County Assessor's office. These lines are presented for informational purposes and do not represent legal, surveyed property boundaries, as such. Where possible, MVID has attempted to rectify errors and omissions in the County's GIS parcel database, but makes no warranty that these fixes are complete or fully-accurate themselves. **ALL DATA IS EXPRESSLY PROVIDED "AS IS" AND "WITH ALL FAULTS"**. Please contact MVID to correct any notable issues with your parcel data, as presented on this map.

(3) Okanogan County shall not be liable for damages of any kind, including lost profits, lost savings or any other incidental or consequential damages relating to the providing of the data or the use of it. The Map User shall have no remedy at law or equity against the County in case the data provided is inaccurate, incomplete or otherwise defective in any way. Okanogan County is providing this information in good faith and shall be held harmless for any liability incurred. All digital map information is intended as a general geographic representation and should not be used for precise measurements or calculations.



**MVID Assessed Acres:** 14.29  
**Parcel Total Deeded Acres:** 14.29  
*(per Okanogan County Assessor)*  
**Non-Irrigable Acres:** 4.94  
*(as drawn on this map)*  
**Estimated Irrigable Acres:** 9.35  
*(deeded acres less non-irrigable area)*

 Approx. Subject Parcel Boundary  
 Non-Irrigable Acres  
 Other Tax Parcels  
*(as approx. drawn by Okanogan County)*

  
  
 1:1,800  
*Aerial photo from 2013 NAIP (USDA/FSA - Aerial Photography Field Office)*


**TWISP, TOWN OF**  
**Parcel: 3322210128**  
 Methow Valley Irrigation District  
 Irrigable and Assessed Acreage as of October, 2015  
 Map Produced on 11/6/2015 by Aspect Consulting, LLC

**NOTES:**  
 (1) Delineated irrigable area, as drawn on this map, was determined by MVID with technical assistance from the Bureau of Reclamation. Ultimately, MVID (not BOR) is responsible for the final assessment of irrigable acres on a parcel-by-parcel basis.  
 (2) Underlying parcel/tax lot information presented on this map is based on GIS data made available by the Okanogan County Assessor's office. These lines are presented for informational purposes and do not represent legal, surveyed property boundaries, as such. Where possible, MVID has attempted to rectify errors and omissions in the County's GIS parcel database, but makes no warranty that these fixes are complete or fully-accurate themselves. **ALL DATA IS EXPRESSLY PROVIDED "AS IS" AND "WITH ALL FAULTS"**. Please contact MVID to correct any notable issues with your parcel data, as presented on this map.  
 (3) Okanogan County shall not be liable for damages of any kind, including lost profits, lost savings or any other incidental or consequential damages relating to the providing of the data or the use of it. The Map User shall have no remedy at law or equity against the County in case the data provided is inaccurate, incomplete or otherwise defective in any way. Okanogan County is providing this information in good faith and shall be held harmless for any liability incurred. All digital map information is intended as a general geographic representation and should not be used for precise measurements or calculations.

11/11/2015 11:00:00 AM C:\Users\mvid\Documents\Map\_3322210128.aprx | 11/11/2015 11:00:00 AM C:\Users\mvid\Documents\Map\_3322210128.aprx | 11/11/2015 11:00:00 AM C:\Users\mvid\Documents\Map\_3322210128.aprx



2015 NAIP, Copyright © 2015, USDA/FSA - Aerial Photography Field Office. All rights reserved. | Coordinates: 48°58'30.00"N 120°11'15.00"W | Date: 11/6/2015 | User: mvid | Map Date: 11/6/2015

<p><b>MVID Assessed Acres:</b> 0.15</p> <p><b>Parcel Total Deeded Acres:</b> 0.15 <i>(per Okanogan County Assessor)</i></p> <p><b>Non-Irrigable Acres:</b> 0.00 <i>(as drawn on this map)</i></p> <p><b>Estimated Irrigable Acres:</b> 0.15 <i>(deeded acres less non-irrigable area)</i></p>	<p> Approx. Subject Parcel Boundary</p> <p> Non-Irrigable Acres</p> <p> Other Tax Parcels <i>(as approx. drawn by Okanogan County)</i></p>	  1:600
---	---	--

**TWISP, TOWN OF**

**Parcel: 3322210129**

Methow Valley Irrigation District

Irrigable and Assessed Acreage as of October, 2015

*Map Produced on 11/6/2015 by Aspect Consulting, LLC*

**NOTES:**




(1) Delineated irrigable area, as drawn on this map, was determined by MVID with technical assistance from the Bureau of Reclamation. Ultimately, MVID (not BOR) is responsible for the final assessment of irrigable acres on a parcel-by-parcel basis.


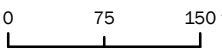
(2) Underlying parcel/tax lot information presented on this map is based on GIS data made available by the Okanogan County Assessor's office. These lines are presented for informational purposes and do not represent legal, surveyed property boundaries, as such. Where possible, MVID has attempted to rectify errors and omissions in the County's GIS parcel database, but makes no warranty that these fixes are complete or fully-accurate themselves. **ALL DATA IS EXPRESSLY PROVIDED "AS IS" AND "WITH ALL FAULTS"**. Please contact MVID to correct any notable issues with your parcel data, as presented on this map.

(3) Okanogan County shall not be liable for damages of any kind, including lost profits, lost savings or any other incidental or consequential damages relating to the providing of the data or the use of it. The Map User shall have no remedy at law or equity against the County in case the data provided is inaccurate, incomplete or otherwise defective in any way. Okanogan County is providing this information in good faith and shall be held harmless for any liability incurred. All digital map information is intended as a general geographic representation and should not be used for precise measurements or calculations.



**MVID Assessed Acres:** 6.93  
**Parcel Total Deeded Acres:** 6.93  
*(per Okanogan County Assessor)*  
**Non-Irrigable Acres:** 2.59  
*(as drawn on this map)*  
**Estimated Irrigable Acres:** 4.34  
*(deeded acres less non-irrigable area)*

 **Approx. Subject Parcel Boundary**  
 **Non-Irrigable Acres**  
 **Other Tax Parcels**  
*(as approx. drawn by Okanogan County)*




  
  
 1:1,800  
*Aerial photo from 2013 NAIP (USDA/FSA - Aerial Photography Field Office)*

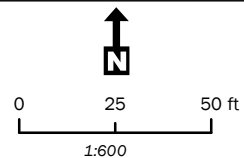
**TWISP, TOWN OF**  
**Parcel: 6850050002**  
 Methow Valley Irrigation District  
 Irrigable and Assessed Acreage as of October, 2015  
 Map Produced on 11/6/2015 by Aspect Consulting, LLC

**NOTES:**  
 (1) Delineated irrigable area, as drawn on this map, was determined by MVID with technical assistance from the Bureau of Reclamation. Ultimately, MVID (not BOR) is responsible for the final assessment of irrigable acres on a parcel-by-parcel basis.  
 (2) Underlying parcel/tax lot information presented on this map is based on GIS data made available by the Okanogan County Assessor's office. These lines are presented for informational purposes and do not represent legal, surveyed property boundaries, as such. Where possible, MVID has attempted to rectify errors and omissions in the County's GIS parcel database, but makes no warranty that these fixes are complete or fully-accurate themselves. **ALL DATA IS EXPRESSLY PROVIDED "AS IS" AND "WITH ALL FAULTS"**. Please contact MVID to correct any notable issues with your parcel data, as presented on this map.  
 (3) Okanogan County shall not be liable for damages of any kind, including lost profits, lost savings or any other incidental or consequential damages relating to the providing of the data or the use of it. The Map User shall have no remedy at law or equity against the County in case the data provided is inaccurate, incomplete or otherwise defective in any way. Okanogan County is providing this information in good faith and shall be held harmless for any liability incurred. All digital map information is intended as a general geographic representation and should not be used for precise measurements or calculations.



**MVID Assessed Acres:** 1.55  
**Parcel Total Deeded Acres:** 1.55  
*(per Okanogan County Assessor)*  
**Non-Irrigable Acres:** 0.00  
*(as drawn on this map)*  
**Estimated Irrigable Acres:** 1.55  
*(deeded acres less non-irrigable area)*

-  Approx. Subject Parcel Boundary
-  Non-Irrigable Acres
-  Other Tax Parcels  
(as approx. drawn by Okanogan County)



*Aerial photo from 2013 NAIP (USDA/FSA - Aerial Photography Field Office)*

**TWISP, TOWN OF**  
**Parcel: 6850060014**  
 Methow Valley Irrigation District  
 Irrigable and Assessed Acreage as of October, 2015

*Map Produced on 11/6/2015 by Aspect Consulting, LLC*

**NOTES:**  
 (1) Delineated irrigable area, as drawn on this map, was determined by MVID with technical assistance from the Bureau of Reclamation. Ultimately, MVID (not BOR) is responsible for the final assessment of irrigable acres on a parcel-by-parcel basis.  
 (2) Underlying parcel/tax lot information presented on this map is based on GIS data made available by the Okanogan County Assessor's office. These lines are presented for informational purposes and do not represent legal, surveyed property boundaries, as such. Where possible, MVID has attempted to rectify errors and omissions in the County's GIS parcel database, but makes no warranty that these fixes are complete or fully-accurate themselves. **ALL DATA IS EXPRESSLY PROVIDED "AS IS" AND "WITH ALL FAULTS"**. Please contact MVID to correct any notable issues with your parcel data, as presented on this map.  
 (3) Okanogan County shall not be liable for damages of any kind, including lost profits, lost savings or any other incidental or consequential damages relating to the providing of the data or the use of it. The Map User shall have no remedy at law or equity against the County in case the data provided is inaccurate, incomplete or otherwise defective in any way. Okanogan County is providing this information in good faith and shall be held harmless for any liability incurred. All digital map information is intended as a general geographic representation and should not be used for precise measurements or calculations.



**MVID Assessed Acres:** 30.42  
**Parcel Total Deeded Acres:** 30.42  
*(per Okanogan County Assessor)*  
**Non-Irrigable Acres:** 2.52  
*(as drawn on this map)*  
**Estimated Irrigable Acres:** 27.90  
*(deeded acres less non-irrigable area)*



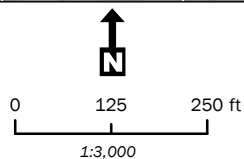
Approx. Subject Parcel Boundary



Non-Irrigable Acres



Other Tax Parcels  
*(as approx. drawn by Okanogan County)*



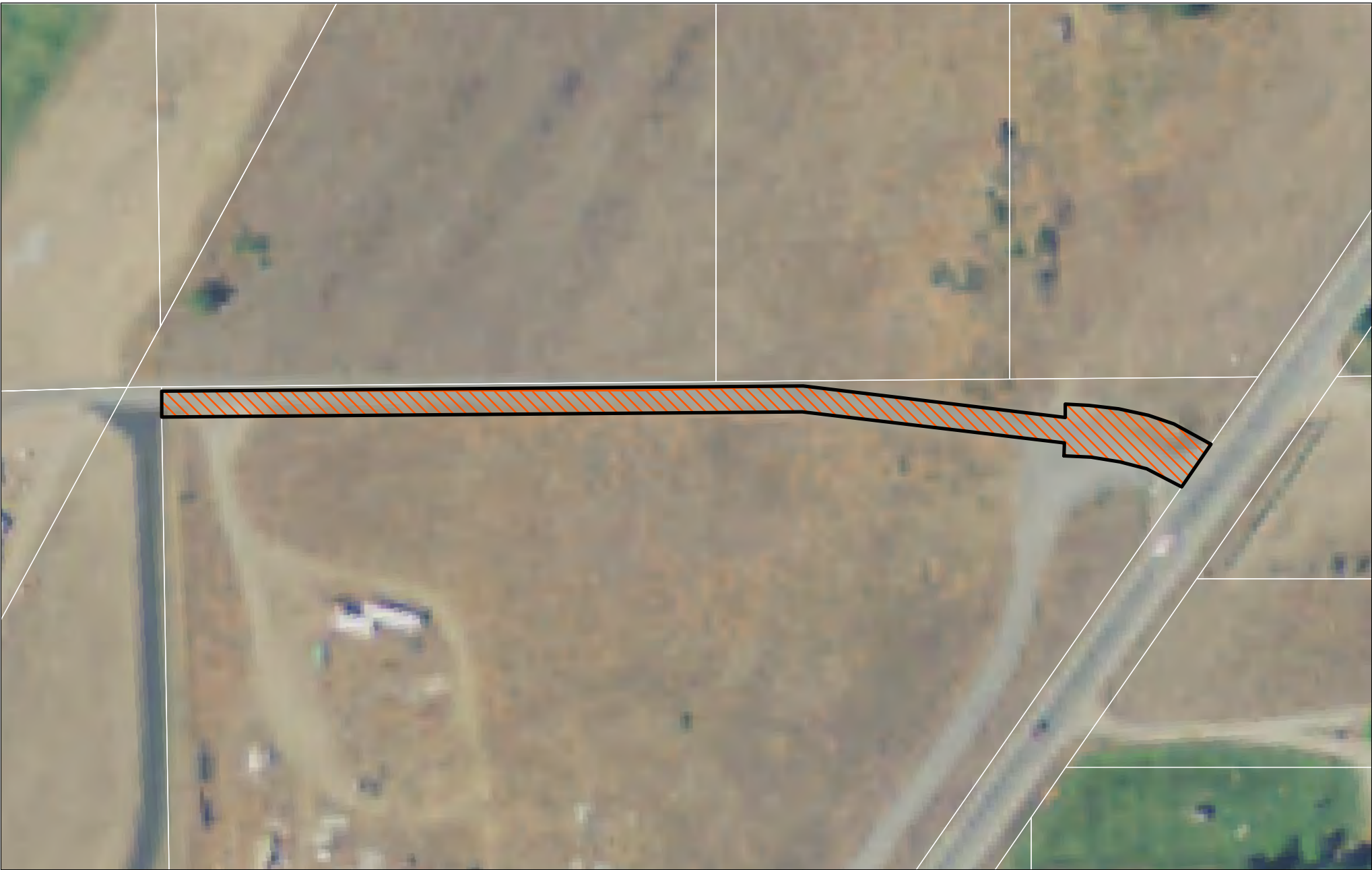
*Aerial photo from 2013 NAIP (USDA/FSA - Aerial Photography Field Office)*

**TWISP, TOWN OF**  
**Parcel: 6850100012**  
 Methow Valley Irrigation District  
 Irrigable and Assessed Acreage as of October, 2015


*Map Produced on 11/6/2015 by Aspect Consulting, LLC*

**NOTES:**

- (1) Delineated irrigable area, as drawn on this map, was determined by MVID with technical assistance from the Bureau of Reclamation. Ultimately, MVID (not BOR) is responsible for the final assessment of irrigable acres on a parcel-by-parcel basis.
- (2) Underlying parcel/tax lot information presented on this map is based on GIS data made available by the Okanogan County Assessor's office. These lines are presented for informational purposes and do not represent legal, surveyed property boundaries, as such. Where possible, MVID has attempted to rectify errors and omissions in the County's GIS parcel database, but makes no warranty that these fixes are complete or fully-accurate themselves. **ALL DATA IS EXPRESSLY PROVIDED "AS IS" AND "WITH ALL FAULTS"**. Please contact MVID to correct any notable issues with your parcel data, as presented on this map.
- (3) Okanogan County shall not be liable for damages of any kind, including lost profits, lost savings or any other incidental or consequential damages relating to the providing of the data or the use of it. The Map User shall have no remedy at law or equity against the County in case the data provided is inaccurate, incomplete or otherwise defective in any way. Okanogan County is providing this information in good faith and shall be held harmless for any liability incurred. All digital map information is intended as a general geographic representation and should not be used for precise measurements or calculations.



11/10/2015 11:58:38 AM C:\Users\mva\Documents\Map\_7770000101.aprx | Date Saved: 11/9/2015 | User: mva | Project: Methow Valley Irrigation District | Parcel: 7770000101

<b>MVID Assessed Acres:</b> 0.55	 <b>Approx. Subject Parcel Boundary</b>	  1:1,200
<b>Parcel Total Deeded Acres:</b> 0.55 <i>(per Okanogan County Assessor)</i>	 <b>Non-Irrigable Acres</b>	
<b>Non-Irrigable Acres:</b> 0.41 <i>(as drawn on this map)</i>	 <b>Other Tax Parcels</b> <i>(as approx. drawn by Okanogan County)</i>	
<b>Estimated Irrigable Acres:</b> 0.14 <i>(deeded acres less non-irrigable area)</i>	<i>Aerial photo from 2013 NAIP (USDA/FSA - Aerial Photography Field Office)</i>	

**TWISP, TOWN OF**  
**Parcel: 7770000101**  
 Methow Valley Irrigation District  
 Irrigable and Assessed Acreage as of October, 2015  
 Map Produced on 11/6/2015 by Aspect Consulting, LLC

**NOTES:**

(1) Delineated irrigable area, as drawn on this map, was determined by MVID with technical assistance from the Bureau of Reclamation. Ultimately, MVID (not BOR) is responsible for the final assessment of irrigable acres on a parcel-by-parcel basis.

(2) Underlying parcel/tax lot information presented on this map is based on GIS data made available by the Okanogan County Assessor's office. These lines are presented for informational purposes and do not represent legal, surveyed property boundaries, as such. Where possible, MVID has attempted to rectify errors and omissions in the County's GIS parcel database, but makes no warranty that these fixes are complete or fully-accurate themselves. **ALL DATA IS EXPRESSLY PROVIDED "AS IS" AND "WITH ALL FAULTS"**. Please contact MVID to correct any notable issues with your parcel data, as presented on this map.

(3) Okanogan County shall not be liable for damages of any kind, including lost profits, lost savings or any other incidental or consequential damages relating to the providing of the data or the use of it. The Map User shall have no remedy at law or equity against the County in case the data provided is inaccurate, incomplete or otherwise defective in any way. Okanogan County is providing this information in good faith and shall be held harmless for any liability incurred. All digital map information is intended as a general geographic representation and should not be used for precise measurements or calculations.











Parcel: 6850070004 | Coordinates: 47.528333, -119.283333 | Date: 11/6/2015 | User: MVID | Map Date: 11/6/2015

**MVID Assessed Acres:** 1.57  
**Parcel Total Deeded Acres:** 1.57  
*(per Okanogan County Assessor)*  
**Non-Irrigable Acres:** 0.40  
*(as drawn on this map)*  
**Estimated Irrigable Acres:** 1.17  
*(deeded acres less non-irrigable area)*

 **Approx. Subject Parcel Boundary**  
 **Non-Irrigable Acres**  
 **Other Tax Parcels**  
*(as approx. drawn by Okanogan County)*

  
 0      50      100 ft  
 1:1,200

*Aerial photo from 2013 NAIP (USDA/FSA - Aerial Photography Field Office)*




**VAN DEN HENGEL, HANNELORE**  
**Parcel: 6850070004**  
 Methow Valley Irrigation District  
 Irrigable and Assessed Acreage as of October, 2015


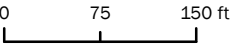
*Map Produced on 11/6/2015 by Aspect Consulting, LLC*

**NOTES:**  
 (1) Delineated irrigable area, as drawn on this map, was determined by MVID with technical assistance from the Bureau of Reclamation. Ultimately, MVID (not BOR) is responsible for the final assessment of irrigable acres on a parcel-by-parcel basis.  
 (2) Underlying parcel/tax lot information presented on this map is based on GIS data made available by the Okanogan County Assessor's office. These lines are presented for informational purposes and do not represent legal, surveyed property boundaries, as such. Where possible, MVID has attempted to rectify errors and omissions in the County's GIS parcel database, but makes no warranty that these fixes are complete or fully-accurate themselves. **ALL DATA IS EXPRESSLY PROVIDED "AS IS" AND "WITH ALL FAULTS"**. Please contact MVID to correct any notable issues with your parcel data, as presented on this map.  
 (3) Okanogan County shall not be liable for damages of any kind, including lost profits, lost savings or any other incidental or consequential damages relating to the providing of the data or the use of it. The Map User shall have no remedy at law or equity against the County in case the data provided is inaccurate, incomplete or otherwise defective in any way. Okanogan County is providing this information in good faith and shall be held harmless for any liability incurred. All digital map information is intended as a general geographic representation and should not be used for precise measurements or calculations.



**MVID Assessed Acres:** 5.16  
**Parcel Total Deeded Acres:** 5.16  
*(per Okanogan County Assessor)*  
**Non-Irrigable Acres:** 0.58  
*(as drawn on this map)*  
**Estimated Irrigable Acres:** 4.58  
*(deeded acres less non-irrigable area)*

 Approx. Subject Parcel Boundary  
 Non-Irrigable Acres  
 Other Tax Parcels  
*(as approx. drawn by Okanogan County)*

  
  
 1:1,800  
*Aerial photo from 2013 NAIP (USDA/FSA - Aerial Photography Field Office)*

**VAN DEN HENGEL, HANNELORE**  
**Parcel: 6850090003**  
 Methow Valley Irrigation District  
 Irrigable and Assessed Acreage as of October, 2015  
 Map Produced on 11/6/2015 by Aspect Consulting, LLC

**NOTES:**  
 (1) Delineated irrigable area, as drawn on this map, was determined by MVID with technical assistance from the Bureau of Reclamation. Ultimately, MVID (not BOR) is responsible for the final assessment of irrigable acres on a parcel-by-parcel basis.  
 (2) Underlying parcel/tax lot information presented on this map is based on GIS data made available by the Okanogan County Assessor's office. These lines are presented for informational purposes and do not represent legal, surveyed property boundaries, as such. Where possible, MVID has attempted to rectify errors and omissions in the County's GIS parcel database, but makes no warranty that these fixes are complete or fully-accurate themselves. **ALL DATA IS EXPRESSLY PROVIDED "AS IS" AND "WITH ALL FAULTS"**. Please contact MVID to correct any notable issues with your parcel data, as presented on this map.  
 (3) Okanogan County shall not be liable for damages of any kind, including lost profits, lost savings or any other incidental or consequential damages relating to the providing of the data or the use of it. The Map User shall have no remedy at law or equity against the County in case the data provided is inaccurate, incomplete or otherwise defective in any way. Okanogan County is providing this information in good faith and shall be held harmless for any liability incurred. All digital map information is intended as a general geographic representation and should not be used for precise measurements or calculations.

11/16/2015 11:18:03 AM User: MVID MapDoc\_11/16/2015 Date Saved: 11/9/2015 10:52:58 AM Path: C:\Users\mvid\Documents\MapDoc\_11/16/2015.mxd



**MVID Assessed Acres:** 3.72  
**Parcel Total Deeded Acres:** 3.36  
*(per Okanogan County Assessor)*  
**Non-Irrigable Acres:** 0.43  
*(as drawn on this map)*  
**Estimated Irrigable Acres:** 2.93  
*(deeded acres less non-irrigable area)*



Approx. Subject Parcel Boundary



Non-Irrigable Acres



Other Tax Parcels  
 (as approx. drawn by Okanogan County)



0 50 100 ft

1:1,200

*Aerial photo from 2013 NAIP (USDA/FSA - Aerial Photography Field Office)*

**VAN DEN HENGEL, HANNELORE**

**Parcel: 6850090004**

Methow Valley Irrigation District  
 Irrigable and Assessed Acreage as of October, 2015




Map Produced on 11/6/2015 by Aspect Consulting, LLC

**NOTES:**

- (1) Delineated irrigable area, as drawn on this map, was determined by MVID with technical assistance from the Bureau of Reclamation. Ultimately, MVID (not BOR) is responsible for the final assessment of irrigable acres on a parcel-by-parcel basis.
- (2) Underlying parcel/tax lot information presented on this map is based on GIS data made available by the Okanogan County Assessor's office. These lines are presented for informational purposes and do not represent legal, surveyed property boundaries, as such. Where possible, MVID has attempted to rectify errors and omissions in the County's GIS parcel database, but makes no warranty that these fixes are complete or fully-accurate themselves. **ALL DATA IS EXPRESSLY PROVIDED "AS IS" AND "WITH ALL FAULTS"**. Please contact MVID to correct any notable issues with your parcel data, as presented on this map.
- (3) Okanogan County shall not be liable for damages of any kind, including lost profits, lost savings or any other incidental or consequential damages relating to the providing of the data or the use of it. The Map User shall have no remedy at law or equity against the County in case the data provided is inaccurate, incomplete or otherwise defective in any way. Okanogan County is providing this information in good faith and shall be held harmless for any liability incurred. All digital map information is intended as a general geographic representation and should not be used for precise measurements or calculations.



2015-11-16 11:58:03 AM || User: mvd || Map Date: 11/16/2015 || Date Stamp: 11/16/2015 || Coordinates: 47.838333, -119.200000 || Coordinate System: NAD 83 UTM Zone 12N EPSG:31470 || File Path: C:\Users\mvd\Documents\2015-11-16\2015-11-16\_11-58-03.mxd

<p><b>MVID Assessed Acres:</b> 0.24</p> <p><b>Parcel Total Deeded Acres:</b> 0.24 <i>(per Okanogan County Assessor)</i></p> <p><b>Non-Irrigable Acres:</b> 0.00 <i>(as drawn on this map)</i></p> <p><b>Estimated Irrigable Acres:</b> 0.24 <i>(deeded acres less non-irrigable area)</i></p>	<p> Approx. Subject Parcel Boundary</p> <p> Non-Irrigable Acres</p> <p> Other Tax Parcels <i>(as approx. drawn by Okanogan County)</i></p>	<p></p> <p>0      25      50 ft</p> <p>1:600</p> <p><i>Aerial photo from 2013 NAIP (USDA/FSA - Aerial Photography Field Office)</i></p>
---	---	--

**VAN DEN HENGEL, HANNELORE**

**Parcel: 6850130003**

Methow Valley Irrigation District  
Irrigable and Assessed Acreage as of October, 2015


*Map Produced on 11/6/2015 by Aspect Consulting, LLC*

**NOTES:**

(1) Delineated irrigable area, as drawn on this map, was determined by MVID with technical assistance from the Bureau of Reclamation. Ultimately, MVID (not BOR) is responsible for the final assessment of irrigable acres on a parcel-by-parcel basis.




(2) Underlying parcel/tax lot information presented on this map is based on GIS data made available by the Okanogan County Assessor's office. These lines are presented for informational purposes and do not represent legal, surveyed property boundaries, as such. Where possible, MVID has attempted to rectify errors and omissions in the County's GIS parcel database, but makes no warranty that these fixes are complete or fully-accurate themselves. **ALL DATA IS EXPRESSLY PROVIDED "AS IS" AND "WITH ALL FAULTS"**. Please contact MVID to correct any notable issues with your parcel data, as presented on this map.

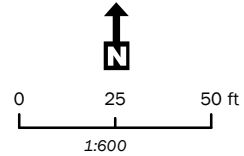
(3) Okanogan County shall not be liable for damages of any kind, including lost profits, lost savings or any other incidental or consequential damages relating to the providing of the data or the use of it. The Map User shall have no remedy at law or equity against the County in case the data provided is inaccurate, incomplete or otherwise defective in any way. Okanogan County is providing this information in good faith and shall be held harmless for any liability incurred. All digital map information is intended as a general geographic representation and should not be used for precise measurements or calculations.



2015-10-16 11:58:03 AM  
 User: MVID  
 Path: C:\Users\mvid\Documents\2015-10-16 11:58:03 AM  
 Coordinates: 47.525833, -120.015833

**MVID Assessed Acres:** 1.60  
**Parcel Total Deeded Acres:** 1.45  
*(per Okanogan County Assessor)*  
**Non-Irrigable Acres:** 0.00  
*(as drawn on this map)*  
**Estimated Irrigable Acres:** 1.45  
*(deeded acres less non-irrigable area)*

-  Approx. Subject Parcel Boundary
-  Non-Irrigable Acres
-  Other Tax Parcels  
*(as approx. drawn by Okanogan County)*



*Aerial photo from 2013 NAIP (USDA/FSA - Aerial Photography Field Office)*

**VAN DEN HENGEL, HANNELORE**

**Parcel: 6850130004**

Methow Valley Irrigation District  
Irrigable and Assessed Acreage as of October, 2015

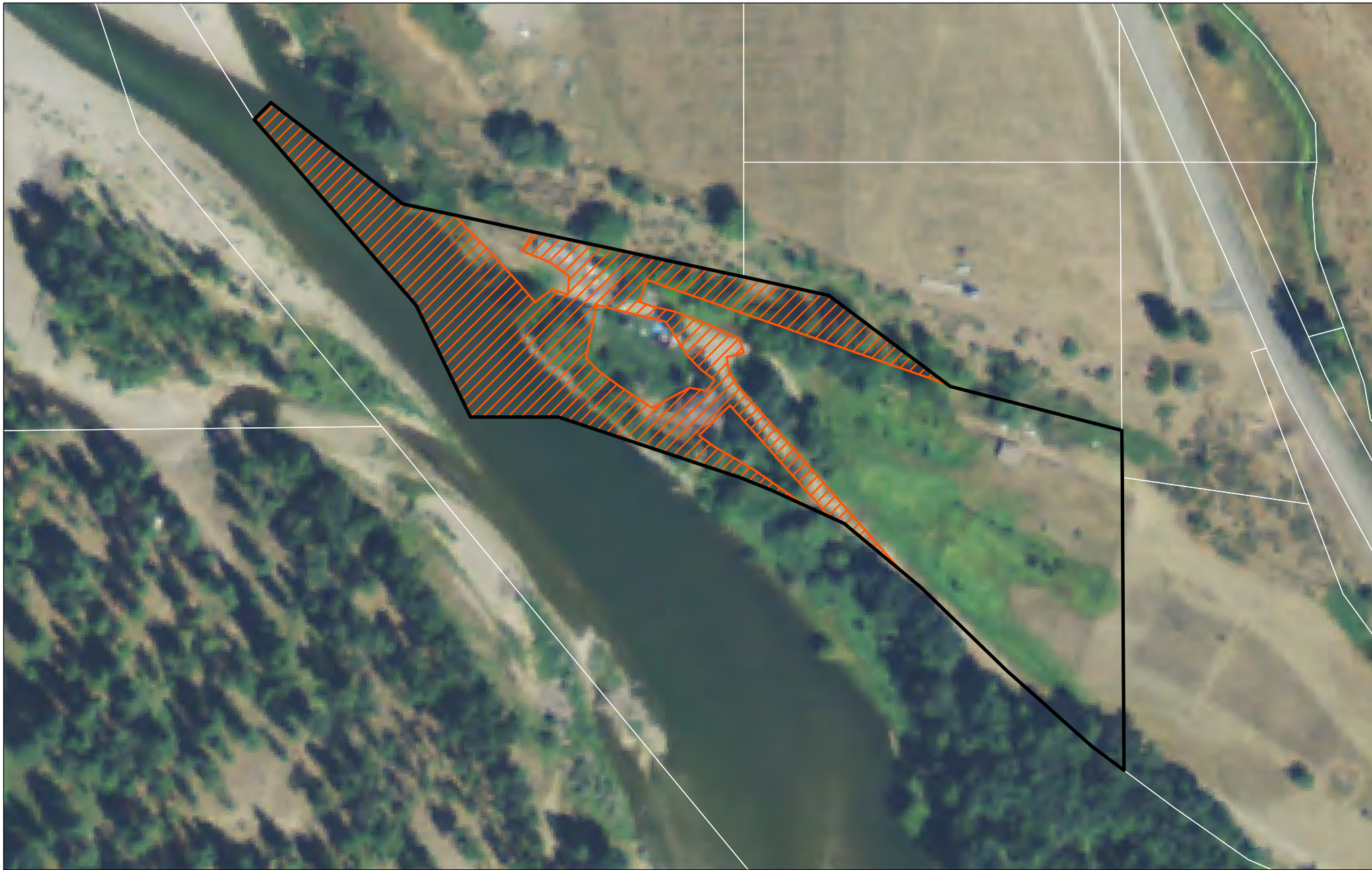
Map Produced on 11/6/2015 by Aspect Consulting, LLC

**NOTES:**




(1) Delineated irrigable area, as drawn on this map, was determined by MVID with technical assistance from the Bureau of Reclamation. Ultimately, MVID (not BOR) is responsible for the final assessment of irrigable acres on a parcel-by-parcel basis.


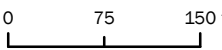
(2) Underlying parcel/tax lot information presented on this map is based on GIS data made available by the Okanogan County Assessor's office. These lines are presented for informational purposes and do not represent legal, surveyed property boundaries, as such. Where possible, MVID has attempted to rectify errors and omissions in the County's GIS parcel database, but makes no warranty that these fixes are complete or fully-accurate themselves. **ALL DATA IS EXPRESSLY PROVIDED "AS IS" AND "WITH ALL FAULTS"**. Please contact MVID to correct any notable issues with your parcel data, as presented on this map.

(3) Okanogan County shall not be liable for damages of any kind, including lost profits, lost savings or any other incidental or consequential damages relating to the providing of the data or the use of it. The Map User shall have no remedy at law or equity against the County in case the data provided is inaccurate, incomplete or otherwise defective in any way. Okanogan County is providing this information in good faith and shall be held harmless for any liability incurred. All digital map information is intended as a general geographic representation and should not be used for precise measurements or calculations.



**MVID Assessed Acres:** 4.03  
**Parcel Total Deeded Acres:** 4.03  
*(per Okanogan County Assessor)*  
**Non-Irrigable Acres:** 1.98  
*(as drawn on this map)*  
**Estimated Irrigable Acres:** 2.05  
*(deeded acres less non-irrigable area)*

 Approx. Subject Parcel Boundary  
 Non-Irrigable Acres  
 Other Tax Parcels  
*(as approx. drawn by Okanogan County)*




  
  
 1:1,800  
*Aerial photo from 2013 NAIP (USDA/FSA - Aerial Photography Field Office)*

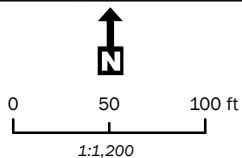
**VANDERVORT, LESLEY and MADGE**  
**Parcel: 3322340009**  
 Methow Valley Irrigation District  
 Irrigable and Assessed Acreage as of October, 2015  
 Map Produced on 11/6/2015 by Aspect Consulting, LLC

**NOTES:**  
 (1) Delineated irrigable area, as drawn on this map, was determined by MVID with technical assistance from the Bureau of Reclamation. Ultimately, MVID (not BOR) is responsible for the final assessment of irrigable acres on a parcel-by-parcel basis.  
 (2) Underlying parcel/tax lot information presented on this map is based on GIS data made available by the Okanogan County Assessor's office. These lines are presented for informational purposes and do not represent legal, surveyed property boundaries, as such. Where possible, MVID has attempted to rectify errors and omissions in the County's GIS parcel database, but makes no warranty that these fixes are complete or fully-accurate themselves. **ALL DATA IS EXPRESSLY PROVIDED "AS IS" AND "WITH ALL FAULTS"**. Please contact MVID to correct any notable issues with your parcel data, as presented on this map.  
 (3) Okanogan County shall not be liable for damages of any kind, including lost profits, lost savings or any other incidental or consequential damages relating to the providing of the data or the use of it. The Map User shall have no remedy at law or equity against the County in case the data provided is inaccurate, incomplete or otherwise defective in any way. Okanogan County is providing this information in good faith and shall be held harmless for any liability incurred. All digital map information is intended as a general geographic representation and should not be used for precise measurements or calculations.



**MVID Assessed Acres:** 0.93  
**Parcel Total Deeded Acres:** 3.72  
*(per Okanogan County Assessor)*  
**Non-Irrigable Acres:** 0.95  
*(as drawn on this map)*  
**Estimated Irrigable Acres:** 2.77  
*(deeded acres less non-irrigable area)*

-  Approx. Subject Parcel Boundary
-  Non-Irrigable Acres
-  Other Tax Parcels  
*(as approx. drawn by Okanogan County)*



*Aerial photo from 2013 NAIP (USDA/FSA - Aerial Photography Field Office)*




**VANDERVORT, LESLEY and MADGE**  
**Parcel: 3322350003**  
 Methow Valley Irrigation District  
 Irrigable and Assessed Acreage as of October, 2015


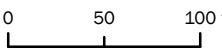
Map Produced on 11/6/2015 by Aspect Consulting, LLC

**NOTES:**  
 (1) Delineated irrigable area, as drawn on this map, was determined by MVID with technical assistance from the Bureau of Reclamation. Ultimately, MVID (not BOR) is responsible for the final assessment of irrigable acres on a parcel-by-parcel basis.  
 (2) Underlying parcel/tax lot information presented on this map is based on GIS data made available by the Okanogan County Assessor's office. These lines are presented for informational purposes and do not represent legal, surveyed property boundaries, as such. Where possible, MVID has attempted to rectify errors and omissions in the County's GIS parcel database, but makes no warranty that these fixes are complete or fully-accurate themselves. **ALL DATA IS EXPRESSLY PROVIDED "AS IS" AND "WITH ALL FAULTS"**. Please contact MVID to correct any notable issues with your parcel data, as presented on this map.  
 (3) Okanogan County shall not be liable for damages of any kind, including lost profits, lost savings or any other incidental or consequential damages relating to the providing of the data or the use of it. The Map User shall have no remedy at law or equity against the County in case the data provided is inaccurate, incomplete or otherwise defective in any way. Okanogan County is providing this information in good faith and shall be held harmless for any liability incurred. All digital map information is intended as a general geographic representation and should not be used for precise measurements or calculations.



**MVID Assessed Acres:** 5.00  
**Parcel Total Deeded Acres:** 4.92  
*(per Okanogan County Assessor)*  
**Non-Irrigable Acres:** 2.12  
*(as drawn on this map)*  
**Estimated Irrigable Acres:** 2.80  
*(deeded acres less non-irrigable area)*


 Approx. Subject Parcel Boundary  
 Non-Irrigable Acres  
 Other Tax Parcels  
*(as approx. drawn by Okanogan County)*

  
  
 1:1,200  
*Aerial photo from 2013 NAIP (USDA/FSA - Aerial Photography Field Office)*

**WA STATE DEPT OF TRANS**  
**Parcel: 332220005**  
 Methow Valley Irrigation District  
 Irrigable and Assessed Acreage as of October, 2015  
 Map Produced on 11/6/2015 by Aspect Consulting, LLC

**NOTES:**  
 (1) Delineated irrigable area, as drawn on this map, was determined by MVID with technical assistance from the Bureau of Reclamation. Ultimately, MVID (not BOR) is responsible for the final assessment of irrigable acres on a parcel-by-parcel basis.  
 (2) Underlying parcel/tax lot information presented on this map is based on GIS data made available by the Okanogan County Assessor's office. These lines are presented for informational purposes and do not represent legal, surveyed property boundaries, as such. Where possible, MVID has attempted to rectify errors and omissions in the County's GIS parcel database, but makes no warranty that these fixes are complete or fully-accurate themselves. **ALL DATA IS EXPRESSLY PROVIDED "AS IS" AND "WITH ALL FAULTS"**. Please contact MVID to correct any notable issues with your parcel data, as presented on this map.  
 (3) Okanogan County shall not be liable for damages of any kind, including lost profits, lost savings or any other incidental or consequential damages relating to the providing of the data or the use of it. The Map User shall have no remedy at law or equity against the County in case the data provided is inaccurate, incomplete or otherwise defective in any way. Okanogan County is providing this information in good faith and shall be held harmless for any liability incurred. All digital map information is intended as a general geographic representation and should not be used for precise measurements or calculations.





**MVID Assessed Acres:** 6.46  
**Parcel Total Deeded Acres:** 6.46  
*(per Okanogan County Assessor)*  
**Non-Irrigable Acres:** 0.00  
*(as drawn on this map)*  
**Estimated Irrigable Acres:** 6.46  
*(deeded acres less non-irrigable area)*



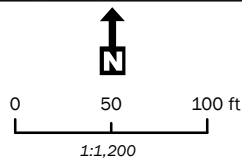
Approx. Subject Parcel Boundary



Non-Irrigable Acres



Other Tax Parcels  
*(as approx. drawn by Okanogan County)*




*Aerial photo from 2013 NAIP (USDA/FSA - Aerial Photography Field Office)*

**WA STATE DEPT OF TRANS**  
**Parcel: 332220134**  
 Methow Valley Irrigation District  
 Irrigable and Assessed Acreage as of October, 2015



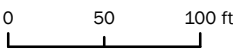


*Map Produced on 11/6/2015 by Aspect Consulting, LLC*

**NOTES:**

- (1) Delineated irrigable area, as drawn on this map, was determined by MVID with technical assistance from the Bureau of Reclamation. Ultimately, MVID (not BOR) is responsible for the final assessment of irrigable acres on a parcel-by-parcel basis.
- (2) Underlying parcel/tax lot information presented on this map is based on GIS data made available by the Okanogan County Assessor's office. These lines are presented for informational purposes and do not represent legal, surveyed property boundaries, as such. Where possible, MVID has attempted to rectify errors and omissions in the County's GIS parcel database, but makes no warranty that these fixes are complete or fully-accurate themselves. **ALL DATA IS EXPRESSLY PROVIDED "AS IS" AND "WITH ALL FAULTS"**. Please contact MVID to correct any notable issues with your parcel data, as presented on this map.
- (3) Okanogan County shall not be liable for damages of any kind, including lost profits, lost savings or any other incidental or consequential damages relating to the providing of the data or the use of it. The Map User shall have no remedy at law or equity against the County in case the data provided is inaccurate, incomplete or otherwise defective in any way. Okanogan County is providing this information in good faith and shall be held harmless for any liability incurred. All digital map information is intended as a general geographic representation and should not be used for precise measurements or calculations.



**MVID Assessed Acres:** 8.30  
**Parcel Total Deeded Acres:** 8.30  
*(per Okanogan County Assessor)*  
**Non-Irrigable Acres:** 0.03  
*(as drawn on this map)*  
**Estimated Irrigable Acres:** 8.27  
*(deeded acres less non-irrigable area)*

	Approx. Subject Parcel Boundary	  1:1,200
	Non-Irrigable Acres	
	Other Tax Parcels <i>(as approx. drawn by Okanogan County)</i>	

*Aerial photo from 2013 NAIP (USDA/FSA - Aerial Photography Field Office)*




**WA STATE DEPT OF TRANS**  
**Parcel: 332220142**  
 Methow Valley Irrigation District  
 Irrigable and Assessed Acreage as of October, 2015  
 Map Produced on 11/6/2015 by Aspect Consulting, LLC


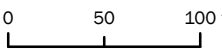
**NOTES:**  
 (1) Delineated irrigable area, as drawn on this map, was determined by MVID with technical assistance from the Bureau of Reclamation. Ultimately, MVID (not BOR) is responsible for the final assessment of irrigable acres on a parcel-by-parcel basis.  
 (2) Underlying parcel/tax lot information presented on this map is based on GIS data made available by the Okanogan County Assessor's office. These lines are presented for informational purposes and do not represent legal, surveyed property boundaries, as such. Where possible, MVID has attempted to rectify errors and omissions in the County's GIS parcel database, but makes no warranty that these fixes are complete or fully-accurate themselves. **ALL DATA IS EXPRESSLY PROVIDED "AS IS" AND "WITH ALL FAULTS"**. Please contact MVID to correct any notable issues with your parcel data, as presented on this map.  
 (3) Okanogan County shall not be liable for damages of any kind, including lost profits, lost savings or any other incidental or consequential damages relating to the providing of the data or the use of it. The Map User shall have no remedy at law or equity against the County in case the data provided is inaccurate, incomplete or otherwise defective in any way. Okanogan County is providing this information in good faith and shall be held harmless for any liability incurred. All digital map information is intended as a general geographic representation and should not be used for precise measurements or calculations.

2015 WA State Dept of Transportation, Parcel: 332220142, Methow Valley Irrigation District, Irrigable and Assessed Acreage as of October, 2015. Map Produced on 11/6/2015 by Aspect Consulting, LLC.



**MVID Assessed Acres:** 4.88  
**Parcel Total Deeded Acres:** 4.39  
*(per Okanogan County Assessor)*  
**Non-Irrigable Acres:** 0.23  
*(as drawn on this map)*  
**Estimated Irrigable Acres:** 4.16  
*(deeded acres less non-irrigable area)*

 Approx. Subject Parcel Boundary  
 Non-Irrigable Acres  
 Other Tax Parcels  
*(as approx. drawn by Okanogan County)*




  
  
 1:1,200  
*Aerial photo from 2013 NAIP (USDA/FSA - Aerial Photography Field Office)*


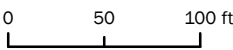
**WA STATE DEPT OF TRANS**  
**Parcel: 332220145**  
 Methow Valley Irrigation District  
 Irrigable and Assessed Acreage as of October, 2015  
 Map Produced on 11/6/2015 by Aspect Consulting, LLC

**NOTES:**  
 (1) Delineated irrigable area, as drawn on this map, was determined by MVID with technical assistance from the Bureau of Reclamation. Ultimately, MVID (not BOR) is responsible for the final assessment of irrigable acres on a parcel-by-parcel basis.  
 (2) Underlying parcel/tax lot information presented on this map is based on GIS data made available by the Okanogan County Assessor's office. These lines are presented for informational purposes and do not represent legal, surveyed property boundaries, as such. Where possible, MVID has attempted to rectify errors and omissions in the County's GIS parcel database, but makes no warranty that these fixes are complete or fully-accurate themselves. **ALL DATA IS EXPRESSLY PROVIDED "AS IS" AND "WITH ALL FAULTS"**. Please contact MVID to correct any notable issues with your parcel data, as presented on this map.  
 (3) Okanogan County shall not be liable for damages of any kind, including lost profits, lost savings or any other incidental or consequential damages relating to the providing of the data or the use of it. The Map User shall have no remedy at law or equity against the County in case the data provided is inaccurate, incomplete or otherwise defective in any way. Okanogan County is providing this information in good faith and shall be held harmless for any liability incurred. All digital map information is intended as a general geographic representation and should not be used for precise measurements or calculations.



**MVID Assessed Acres:** 1.00  
**Parcel Total Deeded Acres:** 6.04  
*(per Okanogan County Assessor)*  
**Non-Irrigable Acres:** 5.30  
*(as drawn on this map)*  
**Estimated Irrigable Acres:** 0.74  
*(deeded acres less non-irrigable area)*

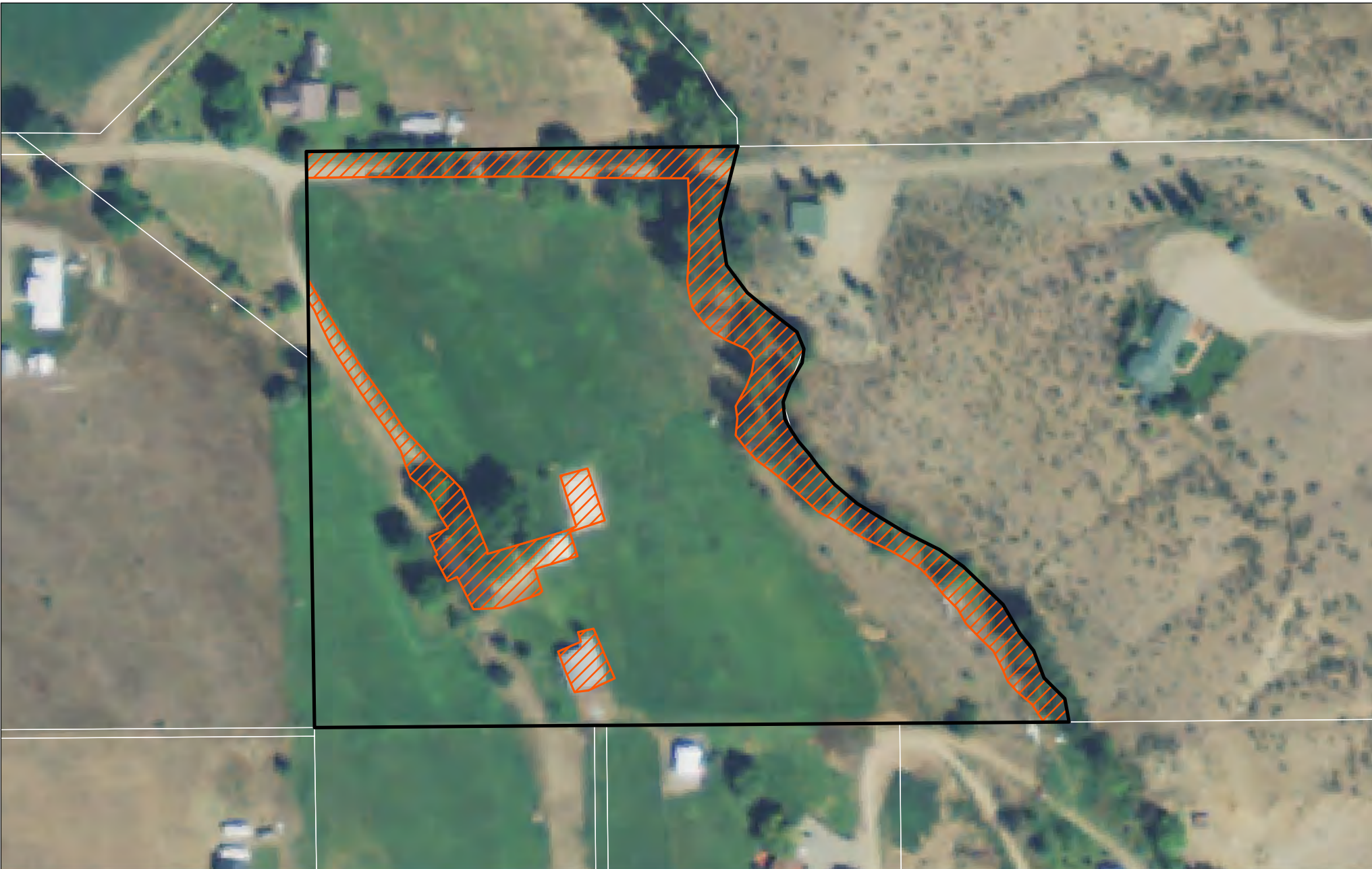
 **Approx. Subject Parcel Boundary**  
 **Non-Irrigable Acres**  
 **Other Tax Parcels**  
*(as approx. drawn by Okanogan County)*

  
  
 1:1,200  
*Aerial photo from 2013 NAIP (USDA/FSA - Aerial Photography Field Office)*




**WAGNER ETUX, ROBERT**  
**Parcel: 8803300200**  
 Methow Valley Irrigation District  
 Irrigable and Assessed Acreage as of October, 2015  
 Map Produced on 11/6/2015 by Aspect Consulting, LLC


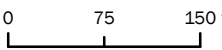
**NOTES:**  
 (1) Delineated irrigable area, as drawn on this map, was determined by MVID with technical assistance from the Bureau of Reclamation. Ultimately, MVID (not BOR) is responsible for the final assessment of irrigable acres on a parcel-by-parcel basis.  
 (2) Underlying parcel/tax lot information presented on this map is based on GIS data made available by the Okanogan County Assessor's office. These lines are presented for informational purposes and do not represent legal, surveyed property boundaries, as such. Where possible, MVID has attempted to rectify errors and omissions in the County's GIS parcel database, but makes no warranty that these fixes are complete or fully-accurate themselves. **ALL DATA IS EXPRESSLY PROVIDED "AS IS" AND "WITH ALL FAULTS"**. Please contact MVID to correct any notable issues with your parcel data, as presented on this map.  
 (3) Okanogan County shall not be liable for damages of any kind, including lost profits, lost savings or any other incidental or consequential damages relating to the providing of the data or the use of it. The Map User shall have no remedy at law or equity against the County in case the data provided is inaccurate, incomplete or otherwise defective in any way. Okanogan County is providing this information in good faith and shall be held harmless for any liability incurred. All digital map information is intended as a general geographic representation and should not be used for precise measurements or calculations.

11/10/2015 11:00:00 AM C:\Users\mvid\Documents\8803300200\8803300200\_11\_10\_2015.apr | 11/10/2015 11:00:00 AM C:\Users\mvid\Documents\8803300200\8803300200\_11\_10\_2015.apr | 11/10/2015 11:00:00 AM C:\Users\mvid\Documents\8803300200\8803300200\_11\_10\_2015.apr



**MVID Assessed Acres:** 7.80  
**Parcel Total Deeded Acres:** 9.59  
*(per Okanogan County Assessor)*  
**Non-Irrigable Acres:** 1.66  
*(as drawn on this map)*  
**Estimated Irrigable Acres:** 7.93  
*(deeded acres less non-irrigable area)*

 Approx. Subject Parcel Boundary  
 Non-Irrigable Acres  
 Other Tax Parcels  
*(as approx. drawn by Okanogan County)*



  
  
 1:1,800  
*Aerial photo from 2013 NAIP (USDA/FSA - Aerial Photography Field Office)*

**WALSH, LARRY and HEIDI**  
**Parcel: 332220049**  
 Methow Valley Irrigation District  
 Irrigable and Assessed Acreage as of October, 2015  
 Map Produced on 11/6/2015 by Aspect Consulting, LLC

**NOTES:**  
 (1) Delineated irrigable area, as drawn on this map, was determined by MVID with technical assistance from the Bureau of Reclamation. Ultimately, MVID (not BOR) is responsible for the final assessment of irrigable acres on a parcel-by-parcel basis.  
 (2) Underlying parcel/tax lot information presented on this map is based on GIS data made available by the Okanogan County Assessor's office. These lines are presented for informational purposes and do not represent legal, surveyed property boundaries, as such. Where possible, MVID has attempted to rectify errors and omissions in the County's GIS parcel database, but makes no warranty that these fixes are complete or fully-accurate themselves. **ALL DATA IS EXPRESSLY PROVIDED "AS IS" AND "WITH ALL FAULTS"**. Please contact MVID to correct any notable issues with your parcel data, as presented on this map.  
 (3) Okanogan County shall not be liable for damages of any kind, including lost profits, lost savings or any other incidental or consequential damages relating to the providing of the data or the use of it. The Map User shall have no remedy at law or equity against the County in case the data provided is inaccurate, incomplete or otherwise defective in any way. Okanogan County is providing this information in good faith and shall be held harmless for any liability incurred. All digital map information is intended as a general geographic representation and should not be used for precise measurements or calculations.



11/16/2015 11:58:03 AM User: mason | Map Date: 11/16/2015 | Date Range: 11/9/2015 | Coordinates: 47.838333, -120.211667 | Path: \\nas01\mason\GIS\Projects\2015\2015\_11\_16\Map\Map\_11\_16\_2015.aprx

<p><b>MVID Assessed Acres:</b> 3.15</p> <p><b>Parcel Total Deeded Acres:</b> 3.22 <i>(per Okanogan County Assessor)</i></p> <p><b>Non-Irrigable Acres:</b> 0.29 <i>(as drawn on this map)</i></p> <p><b>Estimated Irrigable Acres:</b> 2.93 <i>(deeded acres less non-irrigable area)</i></p>	<p> Approx. Subject Parcel Boundary</p> <p> Non-Irrigable Acres</p> <p> Other Tax Parcels <i>(as approx. drawn by Okanogan County)</i></p>	<p></p> <p>0      50      100 ft</p> <p>1:1,200</p> <p><i>Aerial photo from 2013 NAIP (USDA/FSA - Aerial Photography Field Office)</i></p>
---	---	---

**WALSH, LARRY and HEIDI**  
**Parcel: 8848320100**  
 Methow Valley Irrigation District  
 Irrigable and Assessed Acreage as of October, 2015

*Map Produced on 11/6/2015 by Aspect Consulting, LLC*

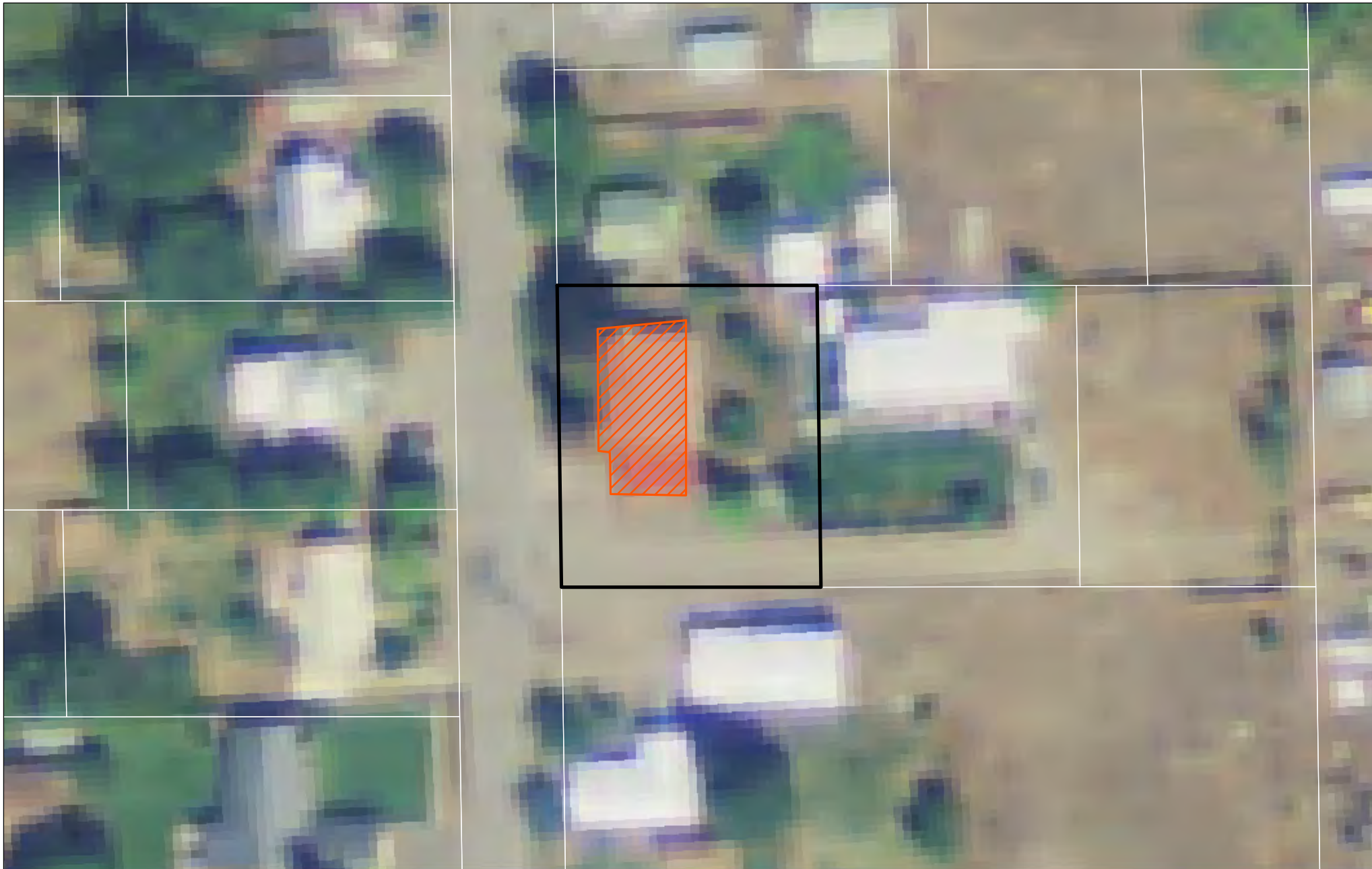
**NOTES:**

(1) Delineated irrigable area, as drawn on this map, was determined by MVID with technical assistance from the Bureau of Reclamation. Ultimately, MVID (not BOR) is responsible for the final assessment of irrigable acres on a parcel-by-parcel basis.





(2) Underlying parcel/tax lot information presented on this map is based on GIS data made available by the Okanogan County Assessor's office. These lines are presented for informational purposes and do not represent legal, surveyed property boundaries, as such. Where possible, MVID has attempted to rectify errors and omissions in the County's GIS parcel database, but makes no warranty that these fixes are complete or fully-accurate themselves. **ALL DATA IS EXPRESSLY PROVIDED "AS IS" AND "WITH ALL FAULTS"**. Please contact MVID to correct any notable issues with your parcel data, as presented on this map.

(3) Okanogan County shall not be liable for damages of any kind, including lost profits, lost savings or any other incidental or consequential damages relating to the providing of the data or the use of it. The Map User shall have no remedy at law or equity against the County in case the data provided is inaccurate, incomplete or otherwise defective in any way. Okanogan County is providing this information in good faith and shall be held harmless for any liability incurred. All digital map information is intended as a general geographic representation and should not be used for precise measurements or calculations.





2013 NAIP, Copyright © 2013 by USDA/FSA - Aerial Photography Field Office. All rights reserved.

<p><b>MVID Assessed Acres:</b> 0.28</p> <p><b>Parcel Total Deeded Acres:</b> 0.28 <i>(per Okanogan County Assessor)</i></p> <p><b>Non-Irrigable Acres:</b> 0.05 <i>(as drawn on this map)</i></p> <p><b>Estimated Irrigable Acres:</b> 0.23 <i>(deeded acres less non-irrigable area)</i></p>	<p> <b>Approx. Subject Parcel Boundary</b></p> <p> <b>Non-Irrigable Acres</b></p> <p> <b>Other Tax Parcels</b> <i>(as approx. drawn by Okanogan County)</i></p>	<p></p> <p>0      25      50 ft</p> <p>1:600</p> <p><i>Aerial photo from 2013 NAIP (USDA/FSA - Aerial Photography Field Office)</i></p>	<p><b>WEBBER, CLAUDIA and DOUGLAS</b></p> <p><b>Parcel: 8889100100</b></p> <p>Methow Valley Irrigation District</p> <p>Irrigable and Assessed Acreage as of October, 2015</p> <p><i>Map Produced on 11/6/2015 by Aspect Consulting, LLC</i></p>
---	--	--	---

**NOTES:**

(1) Delineated irrigable area, as drawn on this map, was determined by MVID with technical assistance from the Bureau of Reclamation. Ultimately, MVID (not BOR) is responsible for the final assessment of irrigable acres on a parcel-by-parcel basis.

(2) Underlying parcel/tax lot information presented on this map is based on GIS data made available by the Okanogan County Assessor's office. These lines are presented for informational purposes and do not represent legal, surveyed property boundaries, as such. Where possible, MVID has attempted to rectify errors and omissions in the County's GIS parcel database, but makes no warranty that these fixes are complete or fully-accurate themselves. **ALL DATA IS EXPRESSLY PROVIDED "AS IS" AND "WITH ALL FAULTS"**. Please contact MVID to correct any notable issues with your parcel data, as presented on this map.




(3) Okanogan County shall not be liable for damages of any kind, including lost profits, lost savings or any other incidental or consequential damages relating to the providing of the data or the use of it. The Map User shall have no remedy at law or equity against the County in case the data provided is inaccurate, incomplete or otherwise defective in any way. Okanogan County is providing this information in good faith and shall be held harmless for any liability incurred. All digital map information is intended as a general geographic representation and should not be used for precise measurements or calculations.

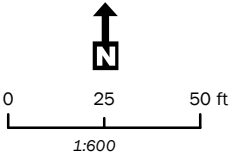




11/16/2015 11:52:03 AM 11/16/2015 11:52:03 AM 11/16/2015 11:52:03 AM 11/16/2015 11:52:03 AM 11/16/2015 11:52:03 AM 11/16/2015 11:52:03 AM 11/16/2015 11:52:03 AM 11/16/2015 11:52:03 AM 11/16/2015 11:52:03 AM 11/16/2015 11:52:03 AM

**MVID Assessed Acres:** 0.25  
**Parcel Total Deeded Acres:** 0.25  
*(per Okanogan County Assessor)*  
**Non-Irrigable Acres:** 0.00  
*(as drawn on this map)*  
**Estimated Irrigable Acres:** 0.25  
*(deeded acres less non-irrigable area)*

-  Approx. Subject Parcel Boundary
-  Non-Irrigable Acres
-  Other Tax Parcels  
*(as approx. drawn by Okanogan County)*



*Aerial photo from 2013 NAIP (USDA/FSA - Aerial Photography Field Office)*




**WEBBER, CLAUDIA and DOUGLAS**  
**Parcel: 8889100300**  
 Methow Valley Irrigation District  
 Irrigable and Assessed Acreage as of October, 2015



*Map Produced on 11/6/2015 by Aspect Consulting, LLC*

**NOTES:**  
 (1) Delineated irrigable area, as drawn on this map, was determined by MVID with technical assistance from the Bureau of Reclamation. Ultimately, MVID (not BOR) is responsible for the final assessment of irrigable acres on a parcel-by-parcel basis.  
 (2) Underlying parcel/tax lot information presented on this map is based on GIS data made available by the Okanogan County Assessor's office. These lines are presented for informational purposes and do not represent legal, surveyed property boundaries, as such. Where possible, MVID has attempted to rectify errors and omissions in the County's GIS parcel database, but makes no warranty that these fixes are complete or fully-accurate themselves. **ALL DATA IS EXPRESSLY PROVIDED "AS IS" AND "WITH ALL FAULTS"**. Please contact MVID to correct any notable issues with your parcel data, as presented on this map.  
 (3) Okanogan County shall not be liable for damages of any kind, including lost profits, lost savings or any other incidental or consequential damages relating to the providing of the data or the use of it. The Map User shall have no remedy at law or equity against the County in case the data provided is inaccurate, incomplete or otherwise defective in any way. Okanogan County is providing this information in good faith and shall be held harmless for any liability incurred. All digital map information is intended as a general geographic representation and should not be used for precise measurements or calculations.




**MVID Assessed Acres:** 1.00  
**Parcel Total Deeded Acres:** 6.00  
*(per Okanogan County Assessor)*  
**Non-Irrigable Acres:** 4.78  
*(as drawn on this map)*  
**Estimated Irrigable Acres:** 1.22  
*(deeded acres less non-irrigable area)*

 Approx. Subject Parcel Boundary  
 Non-Irrigable Acres  
 Other Tax Parcels  
*(as approx. drawn by Okanogan County)*




  
  
 1:1,800  
*Aerial photo from 2013 NAIP (USDA/FSA - Aerial Photography Field Office)*

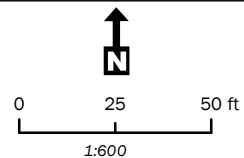
**WEYERMANN, HAZEL RUTH**  
**Parcel: 332200024**  
 Methow Valley Irrigation District  
 Irrigable and Assessed Acreage as of October, 2015  
 Map Produced on 11/6/2015 by Aspect Consulting, LLC

**NOTES:**  
 (1) Delineated irrigable area, as drawn on this map, was determined by MVID with technical assistance from the Bureau of Reclamation. Ultimately, MVID (not BOR) is responsible for the final assessment of irrigable acres on a parcel-by-parcel basis.  
 (2) Underlying parcel/tax lot information presented on this map is based on GIS data made available by the Okanogan County Assessor's office. These lines are presented for informational purposes and do not represent legal, surveyed property boundaries, as such. Where possible, MVID has attempted to rectify errors and omissions in the County's GIS parcel database, but makes no warranty that these fixes are complete or fully-accurate themselves. **ALL DATA IS EXPRESSLY PROVIDED "AS IS" AND "WITH ALL FAULTS"**. Please contact MVID to correct any notable issues with your parcel data, as presented on this map.  
 (3) Okanogan County shall not be liable for damages of any kind, including lost profits, lost savings or any other incidental or consequential damages relating to the providing of the data or the use of it. The Map User shall have no remedy at law or equity against the County in case the data provided is inaccurate, incomplete or otherwise defective in any way. Okanogan County is providing this information in good faith and shall be held harmless for any liability incurred. All digital map information is intended as a general geographic representation and should not be used for precise measurements or calculations.



**MVID Assessed Acres:** 0.50  
**Parcel Total Deeded Acres:** 1.68  
*(per Okanogan County Assessor)*  
**Non-Irrigable Acres:** 0.27  
*(as drawn on this map)*  
**Estimated Irrigable Acres:** 1.41  
*(deeded acres less non-irrigable area)*

-  Approx. Subject Parcel Boundary
-  Non-Irrigable Acres
-  Other Tax Parcels  
 (as approx. drawn by Okanogan County)



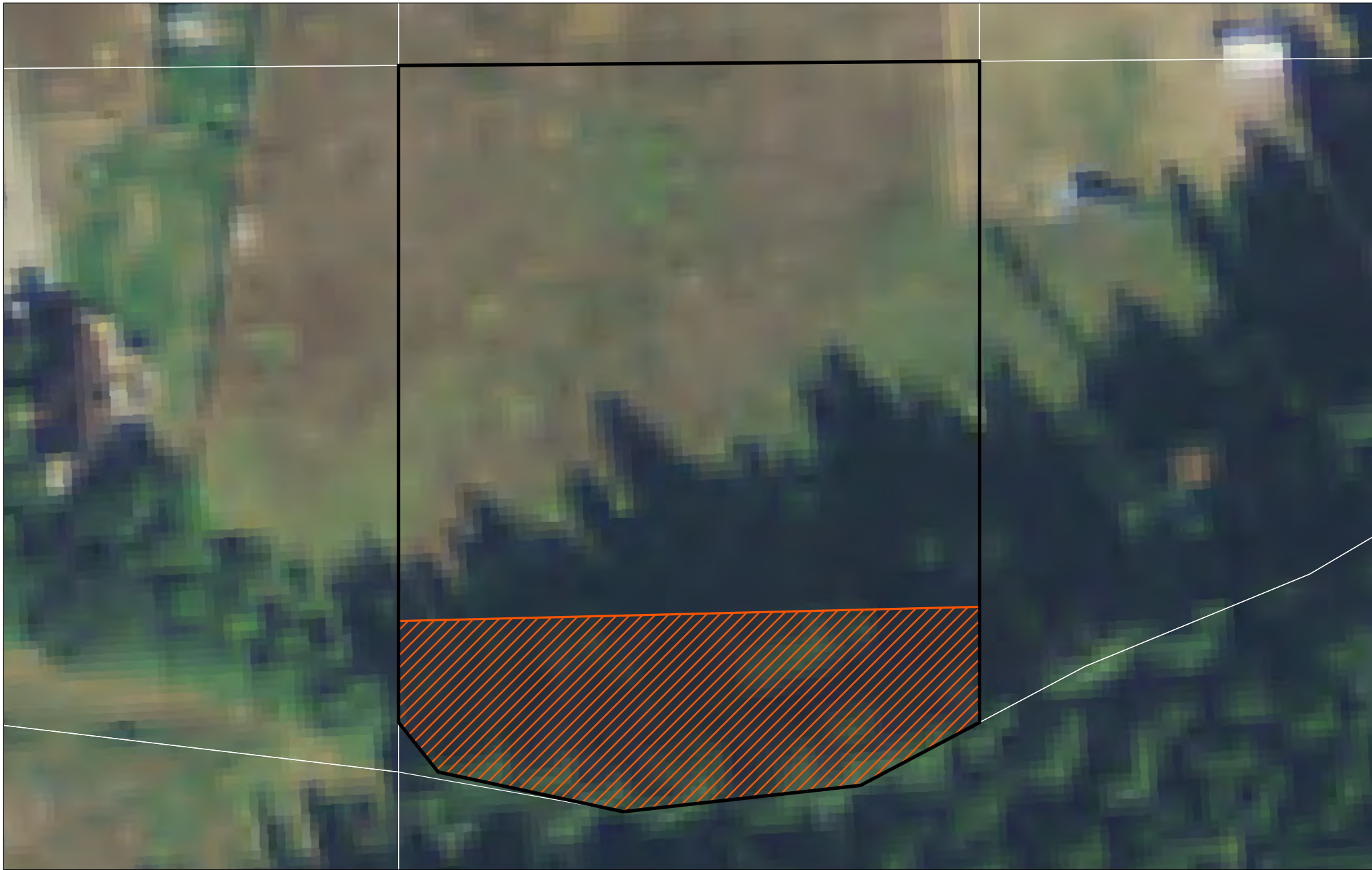
*Aerial photo from 2013 NAIP (USDA/FSA - Aerial Photography Field Office)*

**WHALEN, DAN and LINDA**  
**Parcel: 8851600011**  
 Methow Valley Irrigation District  
 Irrigable and Assessed Acreage as of October, 2015




*Map Produced on 11/6/2015 by Aspect Consulting, LLC*

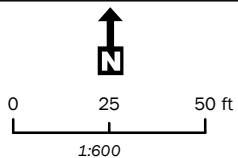
**NOTES:**  
 (1) Delineated irrigable area, as drawn on this map, was determined by MVID with technical assistance from the Bureau of Reclamation. Ultimately, MVID (not BOR) is responsible for the final assessment of irrigable acres on a parcel-by-parcel basis.  
 (2) Underlying parcel/tax lot information presented on this map is based on GIS data made available by the Okanogan County Assessor's office. These lines are presented for informational purposes and do not represent legal, surveyed property boundaries, as such. Where possible, MVID has attempted to rectify errors and omissions in the County's GIS parcel database, but makes no warranty that these fixes are complete or fully-accurate themselves. **ALL DATA IS EXPRESSLY PROVIDED "AS IS" AND "WITH ALL FAULTS"**. Please contact MVID to correct any notable issues with your parcel data, as presented on this map.  
 (3) Okanogan County shall not be liable for damages of any kind, including lost profits, lost savings or any other incidental or consequential damages relating to the providing of the data or the use of it. The Map User shall have no remedy at law or equity against the County in case the data provided is inaccurate, incomplete or otherwise defective in any way. Okanogan County is providing this information in good faith and shall be held harmless for any liability incurred. All digital map information is intended as a general geographic representation and should not be used for precise measurements or calculations.

2015 MVID Technical Assistance Project - Parcel 8851600011 - Methow Valley Irrigation District - Assessed and Irrigable Acreage as of October 2015 - Page 395 of 400



**MVID Assessed Acres:** 0.50  
**Parcel Total Deeded Acres:** 0.80  
*(per Okanogan County Assessor)*  
**Non-Irrigable Acres:** 0.34  
*(as drawn on this map)*  
**Estimated Irrigable Acres:** 0.46  
*(deeded acres less non-irrigable area)*

-  Approx. Subject Parcel Boundary
-  Non-Irrigable Acres
-  Other Tax Parcels  
 (as approx. drawn by Okanogan County)



*Aerial photo from 2013 NAIP (USDA/FSA - Aerial Photography Field Office)*

**WHALEN, DAN and LINDA**  
**Parcel: 8851600012**  
 Methow Valley Irrigation District  
 Irrigable and Assessed Acreage as of October, 2015

Map Produced on 11/6/2015 by Aspect Consulting, LLC

**NOTES:**

- (1) Delineated irrigable area, as drawn on this map, was determined by MVID with technical assistance from the Bureau of Reclamation. Ultimately, MVID (not BOR) is responsible for the final assessment of irrigable acres on a parcel-by-parcel basis.
- (2) Underlying parcel/tax lot information presented on this map is based on GIS data made available by the Okanogan County Assessor's office. These lines are presented for informational purposes and do not represent legal, surveyed property boundaries, as such. Where possible, MVID has attempted to rectify errors and omissions in the County's GIS parcel database, but makes no warranty that these fixes are complete or fully-accurate themselves. **ALL DATA IS EXPRESSLY PROVIDED "AS IS" AND "WITH ALL FAULTS"**. Please contact MVID to correct any notable issues with your parcel data, as presented on this map.
- (3) Okanogan County shall not be liable for damages of any kind, including lost profits, lost savings or any other incidental or consequential damages relating to the providing of the data or the use of it. The Map User shall have no remedy at law or equity against the County in case the data provided is inaccurate, incomplete or otherwise defective in any way. Okanogan County is providing this information in good faith and shall be held harmless for any liability incurred. All digital map information is intended as a general geographic representation and should not be used for precise measurements or calculations.







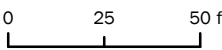




2013 NAIP, USDA/FSA - Aerial Photography Field Office | Coordinate System: NAD 83 | Contour Interval: 10 ft | Date: 11/16/2015 | Page: 399

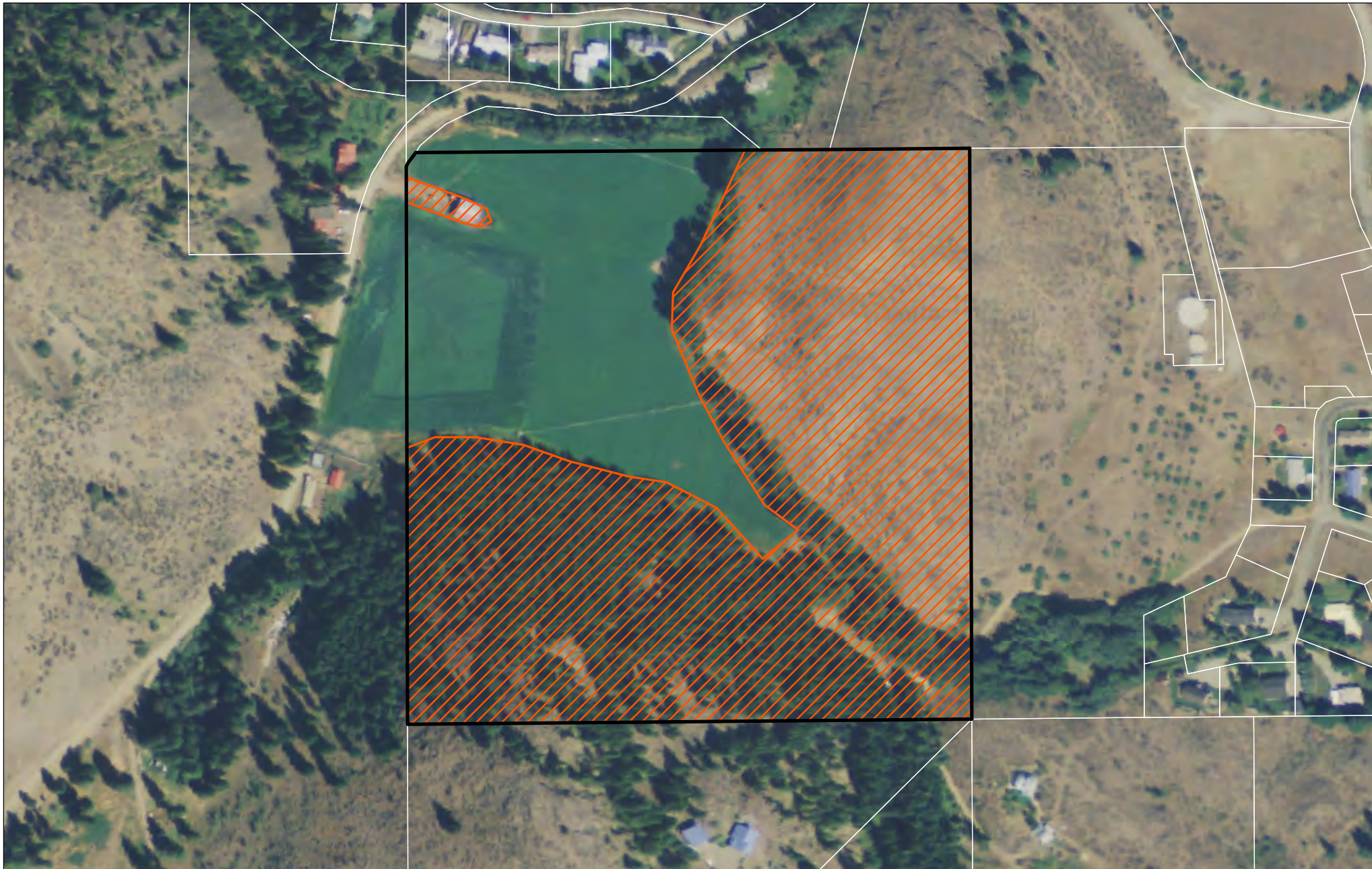
**MVID Assessed Acres:** 0.19  
**Parcel Total Deeded Acres:** 0.19  
*(per Okanogan County Assessor)*  
**Non-Irrigable Acres:** 0.07  
*(as drawn on this map)*  
**Estimated Irrigable Acres:** 0.12  
*(deeded acres less non-irrigable area)*

 **Approx. Subject Parcel Boundary**  
 **Non-Irrigable Acres**  
 **Other Tax Parcels**  
*(as approx. drawn by Okanogan County)*




  
  
 1:600  
*Aerial photo from 2013 NAIP (USDA/FSA - Aerial Photography Field Office)*



**WHITE, TONI**  
**Parcel: 3322170378**  
 Methow Valley Irrigation District  
 Irrigable and Assessed Acreage as of October, 2015  
*Map Produced on 11/6/2015 by Aspect Consulting, LLC*

**NOTES:**  
 (1) Delineated irrigable area, as drawn on this map, was determined by MVID with technical assistance from the Bureau of Reclamation. Ultimately, MVID (not BOR) is responsible for the final assessment of irrigable acres on a parcel-by-parcel basis.  
 (2) Underlying parcel/tax lot information presented on this map is based on GIS data made available by the Okanogan County Assessor's office. These lines are presented for informational purposes and do not represent legal, surveyed property boundaries, as such. Where possible, MVID has attempted to rectify errors and omissions in the County's GIS parcel database, but makes no warranty that these fixes are complete or fully-accurate themselves. **ALL DATA IS EXPRESSLY PROVIDED "AS IS" AND "WITH ALL FAULTS"**. Please contact MVID to correct any notable issues with your parcel data, as presented on this map.  
 (3) Okanogan County shall not be liable for damages of any kind, including lost profits, lost savings or any other incidental or consequential damages relating to the providing of the data or the use of it. The Map User shall have no remedy at law or equity against the County in case the data provided is inaccurate, incomplete or otherwise defective in any way. Okanogan County is providing this information in good faith and shall be held harmless for any liability incurred. All digital map information is intended as a general geographic representation and should not be used for precise measurements or calculations.



**MVID Assessed Acres:** 14.00  
**Parcel Total Deeded Acres:** 40.00  
*(per Okanogan County Assessor)*  
**Non-Irrigable Acres:** 27.54  
*(as drawn on this map)*  
**Estimated Irrigable Acres:** 12.46  
*(deeded acres less non-irrigable area)*

 **Approx. Subject Parcel Boundary**  
 **Non-Irrigable Acres**  
 **Other Tax Parcels**  
*(as approx. drawn by Okanogan County)*

  
  
 1:3,600  
*Aerial photo from 2013 NAIP (USDA/FSA - Aerial Photography Field Office)*

**WHITE, WILLIAM and SUELLEN**  
**Parcel: 3322181003**  
 Methow Valley Irrigation District  
 Irrigable and Assessed Acreage as of October, 2015

Map Produced on 11/6/2015 by Aspect Consulting, LLC

**NOTES:**




- (1) Delineated irrigable area, as drawn on this map, was determined by MVID with technical assistance from the Bureau of Reclamation. Ultimately, MVID (not BOR) is responsible for the final assessment of irrigable acres on a parcel-by-parcel basis.
- (2) Underlying parcel/tax lot information presented on this map is based on GIS data made available by the Okanogan County Assessor's office. These lines are presented for informational purposes and do not represent legal, surveyed property boundaries, as such. Where possible, MVID has attempted to rectify errors and omissions in the County's GIS parcel database, but makes no warranty that these fixes are complete or fully-accurate themselves. **ALL DATA IS EXPRESSLY PROVIDED "AS IS" AND "WITH ALL FAULTS"**. Please contact MVID to correct any notable issues with your parcel data, as presented on this map.
- (3) Okanogan County shall not be liable for damages of any kind, including lost profits, lost savings or any other incidental or consequential damages relating to the providing of the data or the use of it. The Map User shall have no remedy at law or equity against the County in case the data provided is inaccurate, incomplete or otherwise defective in any way. Okanogan County is providing this information in good faith and shall be held harmless for any liability incurred. All digital map information is intended as a general geographic representation and should not be used for precise measurements or calculations.

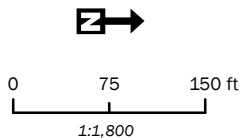




2013 NAIP, USDA/FSA - Aerial Photography Field Office  
 Copyright © 2015 by Aspect Consulting, LLC  
 Date: 11/6/2015  
 User: mvid  
 Map Date: 11/6/2015

**MVID Assessed Acres:** 3.00  
**Parcel Total Deeded Acres:** 2.86  
*(per Okanogan County Assessor)*  
**Non-Irrigable Acres:** 2.30  
*(as drawn on this map)*  
**Estimated Irrigable Acres:** 0.56  
*(deeded acres less non-irrigable area)*

-  Approx. Subject Parcel Boundary
-  Non-Irrigable Acres
-  Other Tax Parcels  
*(as approx. drawn by Okanogan County)*



*Aerial photo from 2013 NAIP (USDA/FSA - Aerial Photography Field Office)*

**WILLIAM J HENRY TRUST**  
**Parcel: 3322170206**  
 Methow Valley Irrigation District  
 Irrigable and Assessed Acreage as of October, 2015





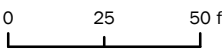
*Map Produced on 11/6/2015 by Aspect Consulting, LLC*

**NOTES:**

- (1) Delineated irrigable area, as drawn on this map, was determined by MVID with technical assistance from the Bureau of Reclamation. Ultimately, MVID (not BOR) is responsible for the final assessment of irrigable acres on a parcel-by-parcel basis.
- (2) Underlying parcel/tax lot information presented on this map is based on GIS data made available by the Okanogan County Assessor's office. These lines are presented for informational purposes and do not represent legal, surveyed property boundaries, as such. Where possible, MVID has attempted to rectify errors and omissions in the County's GIS parcel database, but makes no warranty that these fixes are complete or fully-accurate themselves. **ALL DATA IS EXPRESSLY PROVIDED 'AS IS' AND 'WITH ALL FAULTS'**. Please contact MVID to correct any notable issues with your parcel data, as presented on this map.
- (3) Okanogan County shall not be liable for damages of any kind, including lost profits, lost savings or any other incidental or consequential damages relating to the providing of the data or the use of it. The Map User shall have no remedy at law or equity against the County in case the data provided is inaccurate, incomplete or otherwise defective in any way. Okanogan County is providing this information in good faith and shall be held harmless for any liability incurred. All digital map information is intended as a general geographic representation and should not be used for precise measurements or calculations.

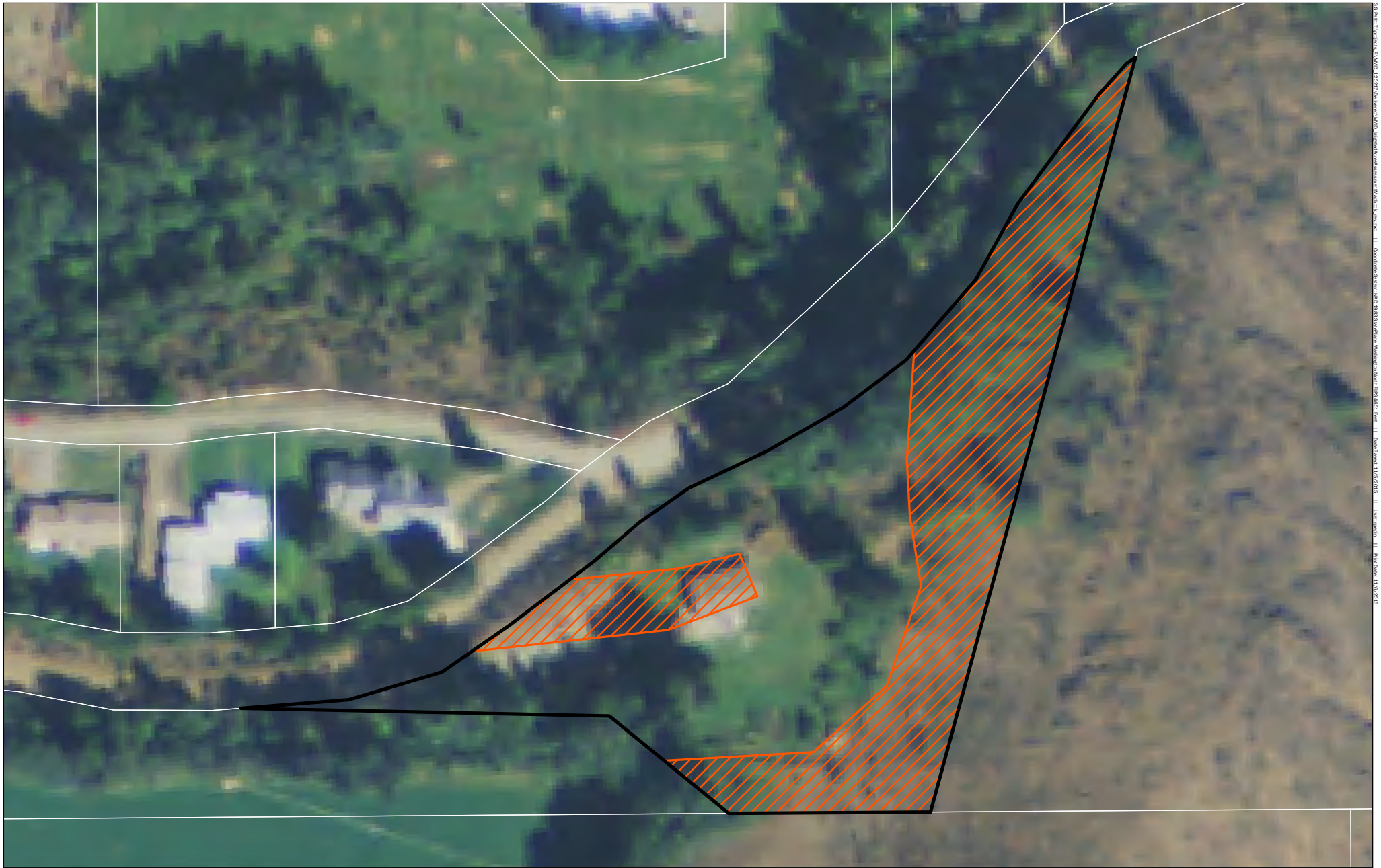


2013 NAIP (USDA/FSA - Aerial Photography Field Office) | Coordinates: 43°58'30.00" N, 120°50'00.00" W | Date: 11/6/2015 | User: MVID | Map Date: 11/6/2015




<b>MVID Assessed Acres:</b> 0.26	 <b>Approx. Subject Parcel Boundary</b>  <b>Non-Irrigable Acres</b>  <b>Other Tax Parcels</b> <small>(as approx. drawn by Okanogan County)</small>	  1:600 <small>Aerial photo from 2013 NAIP (USDA/FSA - Aerial Photography Field Office)</small>
<b>Parcel Total Deeded Acres:</b> 0.26 <small>(per Okanogan County Assessor)</small>		
<b>Non-Irrigable Acres:</b> 0.10 <small>(as drawn on this map)</small>		
<b>Estimated Irrigable Acres:</b> 0.16 <small>(deeded acres less non-irrigable area)</small>		



**WILLIAMSON, JOSEPH and CLARE**  
**Parcel: 3322170331**  
 Methow Valley Irrigation District  
 Irrigable and Assessed Acreage as of October, 2015  
 Map Produced on 11/6/2015 by Aspect Consulting, LLC

**NOTES:**  
 (1) Delineated irrigable area, as drawn on this map, was determined by MVID with technical assistance from the Bureau of Reclamation. Ultimately, MVID (not BOR) is responsible for the final assessment of irrigable acres on a parcel-by-parcel basis.  
 (2) Underlying parcel/tax lot information presented on this map is based on GIS data made available by the Okanogan County Assessor's office. These lines are presented for informational purposes and do not represent legal, surveyed property boundaries, as such. Where possible, MVID has attempted to rectify errors and omissions in the County's GIS parcel database, but makes no warranty that these fixes are complete or fully-accurate themselves. **ALL DATA IS EXPRESSLY PROVIDED "AS IS" AND "WITH ALL FAULTS"**. Please contact MVID to correct any notable issues with your parcel data, as presented on this map.  
 (3) Okanogan County shall not be liable for damages of any kind, including lost profits, lost savings or any other incidental or consequential damages relating to the providing of the data or the use of it. The Map User shall have no remedy at law or equity against the County in case the data provided is inaccurate, incomplete or otherwise defective in any way. Okanogan County is providing this information in good faith and shall be held harmless for any liability incurred. All digital map information is intended as a general geographic representation and should not be used for precise measurements or calculations.



**MVID Assessed Acres:** 1.00  
**Parcel Total Deeded Acres:** 2.47  
*(per Okanogan County Assessor)*  
**Non-Irrigable Acres:** 1.24  
*(as drawn on this map)*  
**Estimated Irrigable Acres:** 1.23  
*(deeded acres less non-irrigable area)*

 Approx. Subject Parcel Boundary  
 Non-Irrigable Acres  
 Other Tax Parcels  
*(as approx. drawn by Okanogan County)*

  
  
 1:1,200  
*Aerial photo from 2013 NAIP (USDA/FSA - Aerial Photography Field Office)*




**WISMAN, CLIFF and CAROL**  
**Parcel: 3322180089**  
 Methow Valley Irrigation District  
 Irrigable and Assessed Acreage as of October, 2015  
 Map Produced on 11/6/2015 by Aspect Consulting, LLC

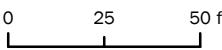
**NOTES:**  
 (1) Delineated irrigable area, as drawn on this map, was determined by MVID with technical assistance from the Bureau of Reclamation. Ultimately, MVID (not BOR) is responsible for the final assessment of irrigable acres on a parcel-by-parcel basis.  
 (2) Underlying parcel/tax lot information presented on this map is based on GIS data made available by the Okanogan County Assessor's office. These lines are presented for informational purposes and do not represent legal, surveyed property boundaries, as such. Where possible, MVID has attempted to rectify errors and omissions in the County's GIS parcel database, but makes no warranty that these fixes are complete or fully-accurate themselves. **ALL DATA IS EXPRESSLY PROVIDED "AS IS" AND "WITH ALL FAULTS"**. Please contact MVID to correct any notable issues with your parcel data, as presented on this map.  
 (3) Okanogan County shall not be liable for damages of any kind, including lost profits, lost savings or any other incidental or consequential damages relating to the providing of the data or the use of it. The Map User shall have no remedy at law or equity against the County in case the data provided is inaccurate, incomplete or otherwise defective in any way. Okanogan County is providing this information in good faith and shall be held harmless for any liability incurred. All digital map information is intended as a general geographic representation and should not be used for precise measurements or calculations.

11/16/2015 11:56:03 AM | 3322180089 | Parcel | 11/16/2015 | 11:56:03 AM | 3322180089 | Parcel | 11/16/2015 | 11:56:03 AM



**MVID Assessed Acres:** 1.04  
**Parcel Total Deeded Acres:** 1.04  
*(per Okanogan County Assessor)*  
**Non-Irrigable Acres:** 0.31  
*(as drawn on this map)*  
**Estimated Irrigable Acres:** 0.73  
*(deeded acres less non-irrigable area)*

 Approx. Subject Parcel Boundary  
 Non-Irrigable Acres  
 Other Tax Parcels  
*(as approx. drawn by Okanogan County)*

  
  
 1:600  
*Aerial photo from 2013 NAIP (USDA/FSA - Aerial Photography Field Office)*


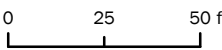


**WOLLENBERG, REGINA and ROBIN**  
**Parcel: 3322210110**  
 Methow Valley Irrigation District  
 Irrigable and Assessed Acreage as of October, 2015  
 Map Produced on 11/6/2015 by Aspect Consulting, LLC

**NOTES:**  
 (1) Delineated irrigable area, as drawn on this map, was determined by MVID with technical assistance from the Bureau of Reclamation. Ultimately, MVID (not BOR) is responsible for the final assessment of irrigable acres on a parcel-by-parcel basis.  
 (2) Underlying parcel/tax lot information presented on this map is based on GIS data made available by the Okanogan County Assessor's office. These lines are presented for informational purposes and do not represent legal, surveyed property boundaries, as such. Where possible, MVID has attempted to rectify errors and omissions in the County's GIS parcel database, but makes no warranty that these fixes are complete or fully-accurate themselves. **ALL DATA IS EXPRESSLY PROVIDED "AS IS" AND "WITH ALL FAULTS"**. Please contact MVID to correct any notable issues with your parcel data, as presented on this map.  
 (3) Okanogan County shall not be liable for damages of any kind, including lost profits, lost savings or any other incidental or consequential damages relating to the providing of the data or the use of it. The Map User shall have no remedy at law or equity against the County in case the data provided is inaccurate, incomplete or otherwise defective in any way. Okanogan County is providing this information in good faith and shall be held harmless for any liability incurred. All digital map information is intended as a general geographic representation and should not be used for precise measurements or calculations.

11/16/2015 11:08:03 AM C:\Users\mvid\Documents\3322210110\3322210110\_11162015.apx 11/16/2015 11:08:03 AM



Parcel: 8831000010 | Date: 11/6/2015 | Map Produced on 11/6/2015 by Aspect Consulting, LLC

<b>MVID Assessed Acres:</b>	1.00	 Approx. Subject Parcel Boundary	 
<b>Parcel Total Deeded Acres:</b> <i>(per Okanogan County Assessor)</i>	1.82		
<b>Non-Irrigable Acres:</b> <i>(as drawn on this map)</i>	0.33	 Non-Irrigable Acres	
<b>Estimated Irrigable Acres:</b> <i>(deeded acres less non-irrigable area)</i>	1.49	 Other Tax Parcels <small>(as approx. drawn by Okanogan County)</small>	




**WOODRUFF, KENT and DAWN**  
**Parcel: 8831000010**  
 Methow Valley Irrigation District  
 Irrigable and Assessed Acreage as of October, 2015  
 Map Produced on 11/6/2015 by Aspect Consulting, LLC

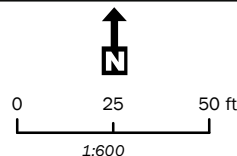
**NOTES:**  
 (1) Delineated irrigable area, as drawn on this map, was determined by MVID with technical assistance from the Bureau of Reclamation. Ultimately, MVID (not BOR) is responsible for the final assessment of irrigable acres on a parcel-by-parcel basis.  
 (2) Underlying parcel/tax lot information presented on this map is based on GIS data made available by the Okanogan County Assessor's office. These lines are presented for informational purposes and do not represent legal, surveyed property boundaries, as such. Where possible, MVID has attempted to rectify errors and omissions in the County's GIS parcel database, but makes no warranty that these fixes are complete or fully-accurate themselves. **ALL DATA IS EXPRESSLY PROVIDED "AS IS" AND "WITH ALL FAULTS"**. Please contact MVID to correct any notable issues with your parcel data, as presented on this map.  
 (3) Okanogan County shall not be liable for damages of any kind, including lost profits, lost savings or any other incidental or consequential damages relating to the providing of the data or the use of it. The Map User shall have no remedy at law or equity against the County in case the data provided is inaccurate, incomplete or otherwise defective in any way. Okanogan County is providing this information in good faith and shall be held harmless for any liability incurred. All digital map information is intended as a general geographic representation and should not be used for precise measurements or calculations.



2013 NAIP, USDA/FSA - Aerial Photography Field Office | Coordinate System: NAD 83 | UTM Zone 12N | UTM Projection | UTM Unit: Meter | UTM Spheroid: Everest | UTM Datum: Everest | UTM Ellipsoid: Everest | UTM Prime Meridian: Greenwich | UTM False Easting: 500000 | UTM False Northing: 0 | UTM Scaling Factor: 1 | UTM TOWNSHIP: 14N | UTM RANGE: 01E | UTM ZONE: 12N | UTM EPOCH: 2011.11.18.2015

**MVID Assessed Acres:** 1.72  
**Parcel Total Deeded Acres:** 1.72  
*(per Okanogan County Assessor)*  
**Non-Irrigable Acres:** 0.60  
*(as drawn on this map)*  
**Estimated Irrigable Acres:** 1.12  
*(deeded acres less non-irrigable area)*

-  Approx. Subject Parcel Boundary
-  Non-Irrigable Acres
-  Other Tax Parcels  
*(as approx. drawn by Okanogan County)*



*Aerial photo from 2013 NAIP (USDA/FSA - Aerial Photography Field Office)*

## WOODRUFF, KENT and DAWN

**Parcel: 8831000020**

Methow Valley Irrigation District  
Irrigable and Assessed Acreage as of October, 2015

Map Produced on 11/6/2015 by Aspect Consulting, LLC




**NOTES:**


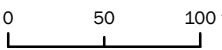
- (1) Delineated irrigable area, as drawn on this map, was determined by MVID with technical assistance from the Bureau of Reclamation. Ultimately, MVID (not BOR) is responsible for the final assessment of irrigable acres on a parcel-by-parcel basis.
- (2) Underlying parcel/tax lot information presented on this map is based on GIS data made available by the Okanogan County Assessor's office. These lines are presented for informational purposes and do not represent legal, surveyed property boundaries, as such. Where possible, MVID has attempted to rectify errors and omissions in the County's GIS parcel database, but makes no warranty that these fixes are complete or fully-accurate themselves. **ALL DATA IS EXPRESSLY PROVIDED 'AS IS' AND 'WITH ALL FAULTS'**. Please contact MVID to correct any notable issues with your parcel data, as presented on this map.
- (3) Okanogan County shall not be liable for damages of any kind, including lost profits, lost savings or any other incidental or consequential damages relating to the providing of the data or the use of it. The Map User shall have no remedy at law or equity against the County in case the data provided is inaccurate, incomplete or otherwise defective in any way. Okanogan County is providing this information in good faith and shall be held harmless for any liability incurred. All digital map information is intended as a general geographic representation and should not be used for precise measurements or calculations.



11/16/2015 11:56:03 AM  
 C:\Users\mvd\Documents\8831000030\8831000030\_111615.apr  
 11/16/2015 11:56:03 AM

**MVID Assessed Acres:** 2.90  
**Parcel Total Deeded Acres:** 2.90  
*(per Okanogan County Assessor)*  
**Non-Irrigable Acres:** 1.83  
*(as drawn on this map)*  
**Estimated Irrigable Acres:** 1.07  
*(deeded acres less non-irrigable area)*

 **Approx. Subject Parcel Boundary**  
 **Non-Irrigable Acres**  
 **Other Tax Parcels**  
*(as approx. drawn by Okanogan County)*

  
  
 1:1,200

*Aerial photo from 2013 NAIP (USDA/FSA - Aerial Photography Field Office)*




**WOODRUFF, KENT and DAWN**  
**Parcel: 8831000030**  
 Methow Valley Irrigation District  
 Irrigable and Assessed Acreage as of October, 2015

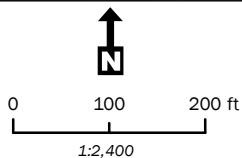
*Map Produced on 11/6/2015 by Aspect Consulting, LLC*

**NOTES:**  
 (1) Delineated irrigable area, as drawn on this map, was determined by MVID with technical assistance from the Bureau of Reclamation. Ultimately, MVID (not BOR) is responsible for the final assessment of irrigable acres on a parcel-by-parcel basis.  
 (2) Underlying parcel/tax lot information presented on this map is based on GIS data made available by the Okanogan County Assessor's office. These lines are presented for informational purposes and do not represent legal, surveyed property boundaries, as such. Where possible, MVID has attempted to rectify errors and omissions in the County's GIS parcel database, but makes no warranty that these fixes are complete or fully-accurate themselves. **ALL DATA IS EXPRESSLY PROVIDED "AS IS" AND "WITH ALL FAULTS"**. Please contact MVID to correct any notable issues with your parcel data, as presented on this map.  
 (3) Okanogan County shall not be liable for damages of any kind, including lost profits, lost savings or any other incidental or consequential damages relating to the providing of the data or the use of it. The Map User shall have no remedy at law or equity against the County in case the data provided is inaccurate, incomplete or otherwise defective in any way. Okanogan County is providing this information in good faith and shall be held harmless for any liability incurred. All digital map information is intended as a general geographic representation and should not be used for precise measurements or calculations.



**MVID Assessed Acres:** 4.91  
**Parcel Total Deeded Acres:** 4.91  
*(per Okanogan County Assessor)*  
**Non-Irrigable Acres:** 0.84  
*(as drawn on this map)*  
**Estimated Irrigable Acres:** 4.07  
*(deeded acres less non-irrigable area)*

-  Approx. Subject Parcel Boundary
-  Non-Irrigable Acres
-  Other Tax Parcels  
(as approx. drawn by Okanogan County)



*Aerial photo from 2013 NAIP (USDA/FSA - Aerial Photography Field Office)*

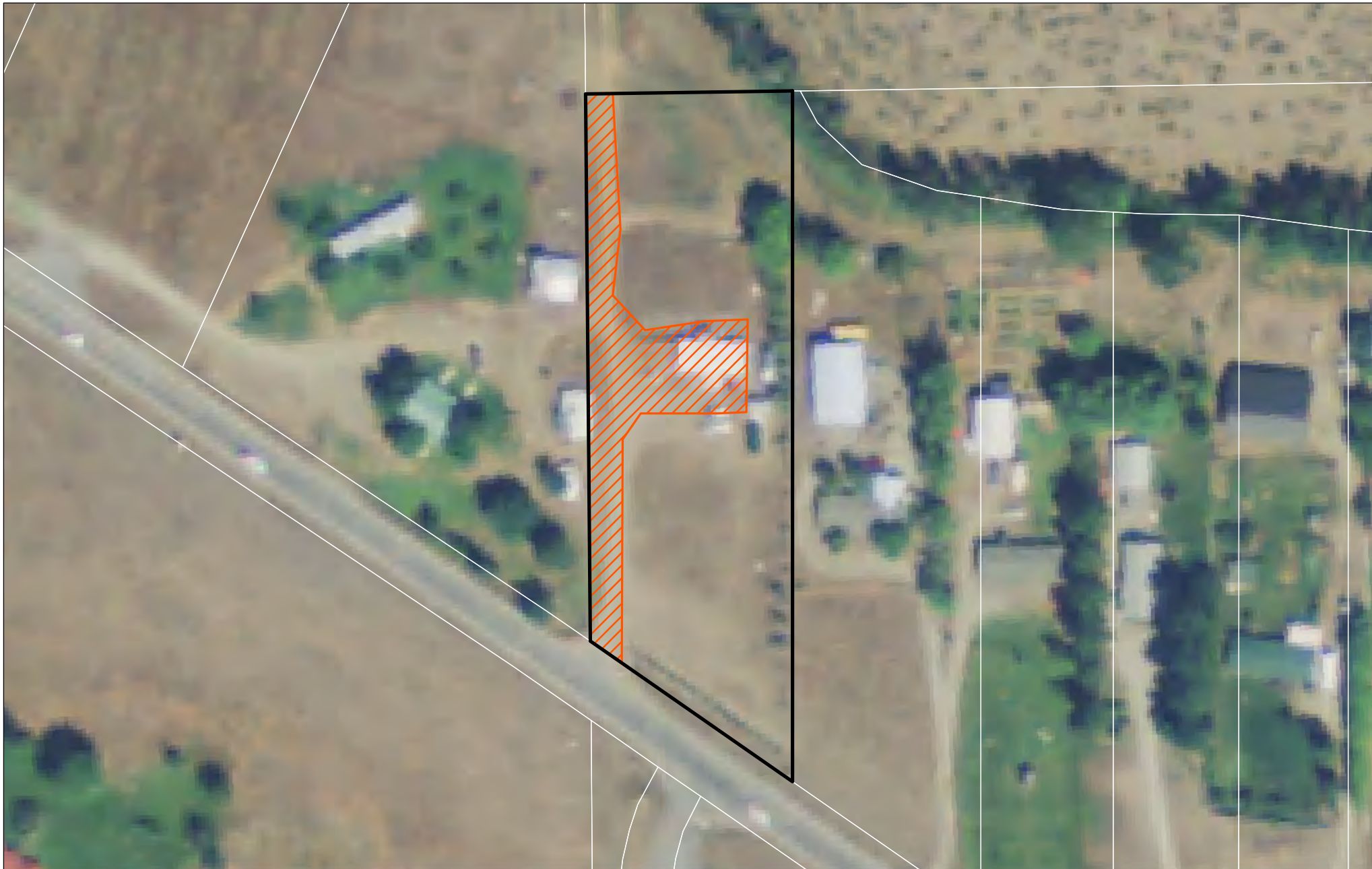
**WRIGHT, DANIEL LEE**  
**Parcel: 8850800400**  
 Methow Valley Irrigation District  
 Irrigable and Assessed Acreage as of October, 2015

Map Produced on 11/6/2015 by Aspect Consulting, LLC




**NOTES:**

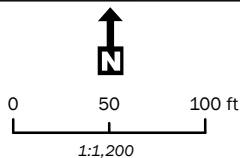
- (1) Delineated irrigable area, as drawn on this map, was determined by MVID with technical assistance from the Bureau of Reclamation. Ultimately, MVID (not BOR) is responsible for the final assessment of irrigable acres on a parcel-by-parcel basis.
- (2) Underlying parcel/tax lot information presented on this map is based on GIS data made available by the Okanogan County Assessor's office. These lines are presented for informational purposes and do not represent legal, surveyed property boundaries, as such. Where possible, MVID has attempted to rectify errors and omissions in the County's GIS parcel database, but makes no warranty that these fixes are complete or fully-accurate themselves. **ALL DATA IS EXPRESSLY PROVIDED "AS IS" AND "WITH ALL FAULTS"**. Please contact MVID to correct any notable issues with your parcel data, as presented on this map.
- (3) Okanogan County shall not be liable for damages of any kind, including lost profits, lost savings or any other incidental or consequential damages relating to the providing of the data or the use of it. The Map User shall have no remedy at law or equity against the County in case the data provided is inaccurate, incomplete or otherwise defective in any way. Okanogan County is providing this information in good faith and shall be held harmless for any liability incurred. All digital map information is intended as a general geographic representation and should not be used for precise measurements or calculations.





**MVID Assessed Acres:** 1.25  
**Parcel Total Deeded Acres:** 1.25  
*(per Okanogan County Assessor)*  
**Non-Irrigable Acres:** 0.41  
*(as drawn on this map)*  
**Estimated Irrigable Acres:** 0.84  
*(deeded acres less non-irrigable area)*

-  Approx. Subject Parcel Boundary
-  Non-Irrigable Acres
-  Other Tax Parcels  
(as approx. drawn by Okanogan County)



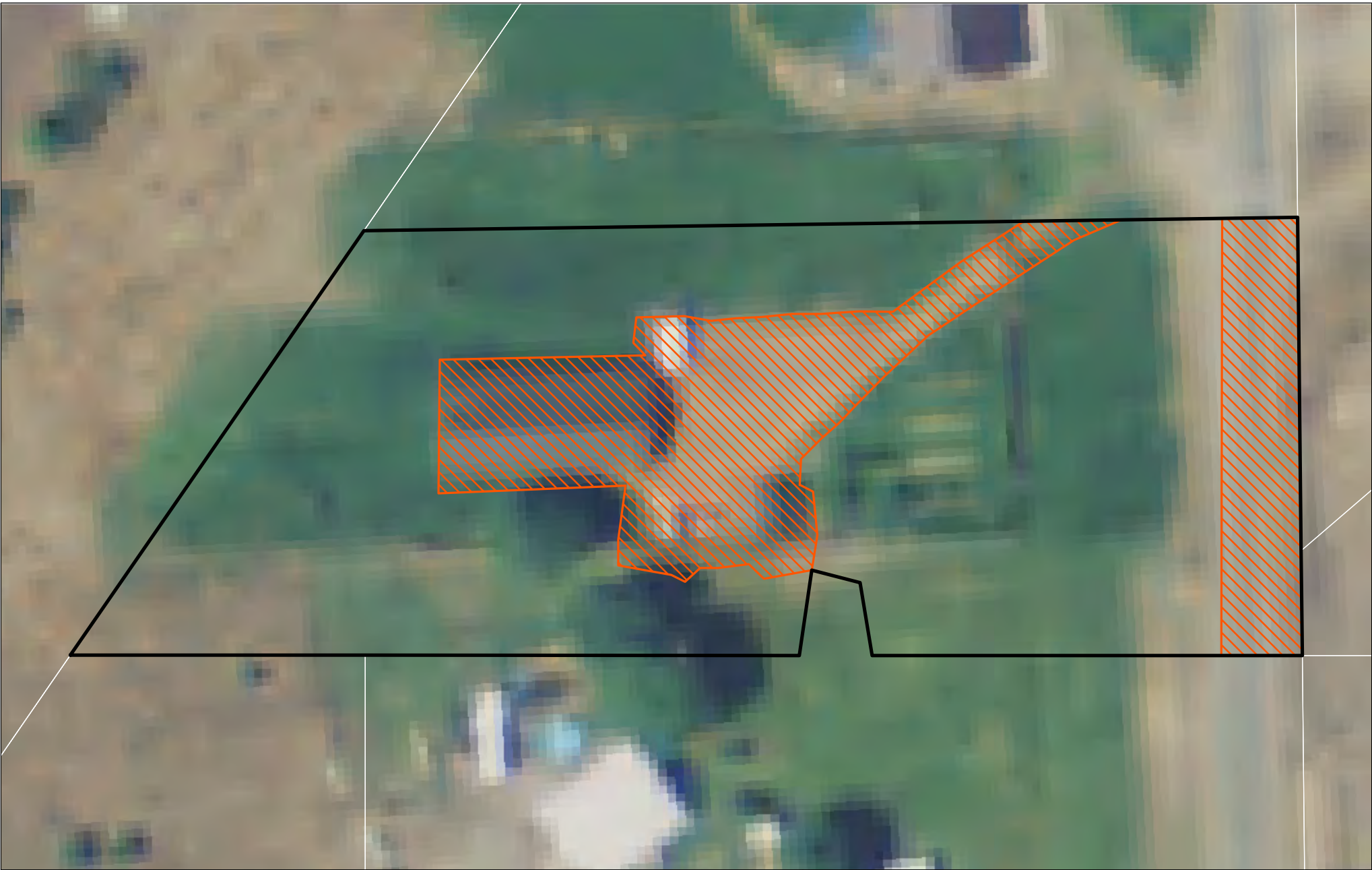
*Aerial photo from 2013 NAIP (USDA/FSA - Aerial Photography Field Office)*

**YOAKUM, THOMAS**  
**Parcel: 8800900010**  
 Methow Valley Irrigation District  
 Irrigable and Assessed Acreage as of October, 2015

Map Produced on 11/6/2015 by Aspect Consulting, LLC




**NOTES:**


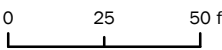
- (1) Delineated irrigable area, as drawn on this map, was determined by MVID with technical assistance from the Bureau of Reclamation. Ultimately, MVID (not BOR) is responsible for the final assessment of irrigable acres on a parcel-by-parcel basis.
- (2) Underlying parcel/tax lot information presented on this map is based on GIS data made available by the Okanogan County Assessor's office. These lines are presented for informational purposes and do not represent legal, surveyed property boundaries, as such. Where possible, MVID has attempted to rectify errors and omissions in the County's GIS parcel database, but makes no warranty that these fixes are complete or fully-accurate themselves. **ALL DATA IS EXPRESSLY PROVIDED "AS IS" AND "WITH ALL FAULTS"**. Please contact MVID to correct any notable issues with your parcel data, as presented on this map.
- (3) Okanogan County shall not be liable for damages of any kind, including lost profits, lost savings or any other incidental or consequential damages relating to the providing of the data or the use of it. The Map User shall have no remedy at law or equity against the County in case the data provided is inaccurate, incomplete or otherwise defective in any way. Okanogan County is providing this information in good faith and shall be held harmless for any liability incurred. All digital map information is intended as a general geographic representation and should not be used for precise measurements or calculations.



2013 NAIP, USDA/FSA - Aerial Photography Field Office | Coordinate System: NAD 83 | 31833 | 48627 | 119.2013 | User: mvd | Date: 11/6/2015

**MVID Assessed Acres:** 1.45  
**Parcel Total Deeded Acres:** 1.45  
*(per Okanogan County Assessor)*  
**Non-Irrigable Acres:** 0.42  
*(as drawn on this map)*  
**Estimated Irrigable Acres:** 1.03  
*(deeded acres less non-irrigable area)*

 **Approx. Subject Parcel Boundary**  
 **Non-Irrigable Acres**  
 **Other Tax Parcels**  
*(as approx. drawn by Okanogan County)*




  
  
 1:600  
*Aerial photo from 2013 NAIP (USDA/FSA - Aerial Photography Field Office)*

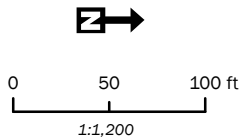
**ZAHN, CHRISTOPHER**  
**Parcel: 8817400102**  
 Methow Valley Irrigation District  
 Irrigable and Assessed Acreage as of October, 2015  
 Map Produced on 11/6/2015 by Aspect Consulting, LLC

**NOTES:**  
 (1) Delineated irrigable area, as drawn on this map, was determined by MVID with technical assistance from the Bureau of Reclamation. Ultimately, MVID (not BOR) is responsible for the final assessment of irrigable acres on a parcel-by-parcel basis.  
 (2) Underlying parcel/tax lot information presented on this map is based on GIS data made available by the Okanogan County Assessor's office. These lines are presented for informational purposes and do not represent legal, surveyed property boundaries, as such. Where possible, MVID has attempted to rectify errors and omissions in the County's GIS parcel database, but makes no warranty that these fixes are complete or fully-accurate themselves. **ALL DATA IS EXPRESSLY PROVIDED "AS IS" AND "WITH ALL FAULTS"**. Please contact MVID to correct any notable issues with your parcel data, as presented on this map.  
 (3) Okanogan County shall not be liable for damages of any kind, including lost profits, lost savings or any other incidental or consequential damages relating to the providing of the data or the use of it. The Map User shall have no remedy at law or equity against the County in case the data provided is inaccurate, incomplete or otherwise defective in any way. Okanogan County is providing this information in good faith and shall be held harmless for any liability incurred. All digital map information is intended as a general geographic representation and should not be used for precise measurements or calculations.



**MVID Assessed Acres:** 1.47  
**Parcel Total Deeded Acres:** 1.47  
*(per Okanogan County Assessor)*  
**Non-Irrigable Acres:** 1.30  
*(as drawn on this map)*  
**Estimated Irrigable Acres:** 0.17  
*(deeded acres less non-irrigable area)*

-  Approx. Subject Parcel Boundary
-  Non-Irrigable Acres
-  Other Tax Parcels  
(as approx. drawn by Okanogan County)



*Aerial photo from 2013 NAIP (USDA/FSA - Aerial Photography Field Office)*




**ZBYSZEWSKI, JENNIFER**  
**Parcel: 5130230003**  
 Methow Valley Irrigation District  
 Irrigable and Assessed Acreage as of October, 2015



*Map Produced on 11/6/2015 by Aspect Consulting, LLC*

**NOTES:**  
 (1) Delineated irrigable area, as drawn on this map, was determined by MVID with technical assistance from the Bureau of Reclamation. Ultimately, MVID (not BOR) is responsible for the final assessment of irrigable acres on a parcel-by-parcel basis.  
 (2) Underlying parcel/tax lot information presented on this map is based on GIS data made available by the Okanogan County Assessor's office. These lines are presented for informational purposes and do not represent legal, surveyed property boundaries, as such. Where possible, MVID has attempted to rectify errors and omissions in the County's GIS parcel database, but makes no warranty that these fixes are complete or fully-accurate themselves. **ALL DATA IS EXPRESSLY PROVIDED "AS IS" AND "WITH ALL FAULTS"**. Please contact MVID to correct any notable issues with your parcel data, as presented on this map.  
 (3) Okanogan County shall not be liable for damages of any kind, including lost profits, lost savings or any other incidental or consequential damages relating to the providing of the data or the use of it. The Map User shall have no remedy at law or equity against the County in case the data provided is inaccurate, incomplete or otherwise defective in any way. Okanogan County is providing this information in good faith and shall be held harmless for any liability incurred. All digital map information is intended as a general geographic representation and should not be used for precise measurements or calculations.



**MVID Assessed Acres:** 7.17  
**Parcel Total Deeded Acres:** 7.17  
*(per Okanogan County Assessor)*  
**Non-Irrigable Acres:** 1.24  
*(as drawn on this map)*  
**Estimated Irrigable Acres:** 5.93  
*(deeded acres less non-irrigable area)*

 Approx. Subject Parcel Boundary  
 Non-Irrigable Acres  
 Other Tax Parcels  
*(as approx. drawn by Okanogan County)*




  
  
 1:1,800  
*Aerial photo from 2013 NAIP (USDA/FSA - Aerial Photography Field Office)*

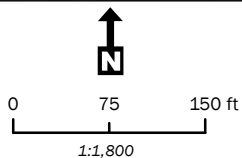
**ZINK, ARTHUR**  
**Parcel: 5130240001**  
 Methow Valley Irrigation District  
 Irrigable and Assessed Acreage as of October, 2015  
 Map Produced on 11/6/2015 by Aspect Consulting, LLC

**NOTES:**  
 (1) Delineated irrigable area, as drawn on this map, was determined by MVID with technical assistance from the Bureau of Reclamation. Ultimately, MVID (not BOR) is responsible for the final assessment of irrigable acres on a parcel-by-parcel basis.  
 (2) Underlying parcel/tax lot information presented on this map is based on GIS data made available by the Okanogan County Assessor's office. These lines are presented for informational purposes and do not represent legal, surveyed property boundaries, as such. Where possible, MVID has attempted to rectify errors and omissions in the County's GIS parcel database, but makes no warranty that these fixes are complete or fully-accurate themselves. **ALL DATA IS EXPRESSLY PROVIDED "AS IS" AND "WITH ALL FAULTS"**. Please contact MVID to correct any notable issues with your parcel data, as presented on this map.  
 (3) Okanogan County shall not be liable for damages of any kind, including lost profits, lost savings or any other incidental or consequential damages relating to the providing of the data or the use of it. The Map User shall have no remedy at law or equity against the County in case the data provided is inaccurate, incomplete or otherwise defective in any way. Okanogan County is providing this information in good faith and shall be held harmless for any liability incurred. All digital map information is intended as a general geographic representation and should not be used for precise measurements or calculations.



**MVID Assessed Acres:** 7.00  
**Parcel Total Deeded Acres:** 7.00  
*(per Okanogan County Assessor)*  
**Non-Irrigable Acres:** 0.00  
*(as drawn on this map)*  
**Estimated Irrigable Acres:** 7.00  
*(deeded acres less non-irrigable area)*

-  Approx. Subject Parcel Boundary
-  Non-Irrigable Acres
-  Other Tax Parcels  
 (as approx. drawn by Okanogan County)



*Aerial photo from 2013 NAIP (USDA/FSA - Aerial Photography Field Office)*




**ZINK, ARTHUR**  
**Parcel: 5130240002**  
 Methow Valley Irrigation District  
 Irrigable and Assessed Acreage as of October, 2015

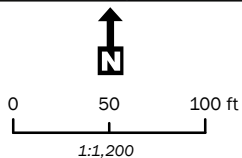
*Map Produced on 11/6/2015 by Aspect Consulting, LLC*

**NOTES:**  
 (1) Delineated irrigable area, as drawn on this map, was determined by MVID with technical assistance from the Bureau of Reclamation. Ultimately, MVID (not BOR) is responsible for the final assessment of irrigable acres on a parcel-by-parcel basis.  
 (2) Underlying parcel/tax lot information presented on this map is based on GIS data made available by the Okanogan County Assessor's office. These lines are presented for informational purposes and do not represent legal, surveyed property boundaries, as such. Where possible, MVID has attempted to rectify errors and omissions in the County's GIS parcel database, but makes no warranty that these fixes are complete or fully-accurate themselves. **ALL DATA IS EXPRESSLY PROVIDED "AS IS" AND "WITH ALL FAULTS"**. Please contact MVID to correct any notable issues with your parcel data, as presented on this map.  
 (3) Okanogan County shall not be liable for damages of any kind, including lost profits, lost savings or any other incidental or consequential damages relating to the providing of the data or the use of it. The Map User shall have no remedy at law or equity against the County in case the data provided is inaccurate, incomplete or otherwise defective in any way. Okanogan County is providing this information in good faith and shall be held harmless for any liability incurred. All digital map information is intended as a general geographic representation and should not be used for precise measurements or calculations.



**MVID Assessed Acres:** 0.87  
**Parcel Total Deeded Acres:** 0.87  
*(per Okanogan County Assessor)*  
**Non-Irrigable Acres:** 0.13  
*(as drawn on this map)*  
**Estimated Irrigable Acres:** 0.74  
*(deeded acres less non-irrigable area)*

-  Approx. Subject Parcel Boundary
-  Non-Irrigable Acres
-  Other Tax Parcels  
(as approx. drawn by Okanogan County)



*Aerial photo from 2013 NAIP (USDA/FSA - Aerial Photography Field Office)*

**ZUTTER, JUDY**  
**Parcel: 3322170238**  
 Methow Valley Irrigation District  
 Irrigable and Assessed Acreage as of October, 2015

*Map Produced on 11/6/2015 by Aspect Consulting, LLC*

**NOTES:**  
 (1) Delineated irrigable area, as drawn on this map, was determined by MVID with technical assistance from the Bureau of Reclamation. Ultimately, MVID (not BOR) is responsible for the final assessment of irrigable acres on a parcel-by-parcel basis.  
 (2) Underlying parcel/tax lot information presented on this map is based on GIS data made available by the Okanogan County Assessor's office. These lines are presented for informational purposes and do not represent legal, surveyed property boundaries, as such. Where possible, MVID has attempted to rectify errors and omissions in the County's GIS parcel database, but makes no warranty that these fixes are complete or fully-accurate themselves. **ALL DATA IS EXPRESSLY PROVIDED "AS IS" AND "WITH ALL FAULTS"**. Please contact MVID to correct any notable issues with your parcel data, as presented on this map.  
 (3) Okanogan County shall not be liable for damages of any kind, including lost profits, lost savings or any other incidental or consequential damages relating to the providing of the data or the use of it. The Map User shall have no remedy at law or equity against the County in case the data provided is inaccurate, incomplete or otherwise defective in any way. Okanogan County is providing this information in good faith and shall be held harmless for any liability incurred. All digital map information is intended as a general geographic representation and should not be used for precise measurements or calculations.

2013 NAIP (USDA/FSA - Aerial Photography Field Office) | 11/6/2015 | Aspect Consulting, LLC | 11/6/2015 | 11:56:03 AM